



# Your NWS Paducah 7 Day Forecast

April 12, 2025  
4:32 AM


Warmer and Dry Weekend, Small Rain Chance Monday, Highest Rain Chance Late Week.

## High Temperature

## Low Temperature

## Chance of Precipitation

	High Temperature							Low Temperature							Chance of Precipitation														
	Sat	Sun	Mon	Tue	Wed	Thu	Fri	Sat	Sun	Mon	Tue	Wed	Thu	Fri	Sat		Sun		Mon		Tue		Wed		Thu		Fri		
	12am	12pm	12am	12pm	12am	12pm	12am	12pm	12am	12pm	12am	12pm	12am	12pm	12am	12pm	12am	12pm	12am	12pm	12am	12pm	12am	12pm	12am	12pm	12am	12pm	
Cape Girardeau	63	74	73	64	69	74	75	38	45	58	47	41	52	60	0	0	0	0	0	10	5	0	0	0	0	15	40	30	25
Carbondale	62	73	71	62	68	72	75	36	45	57	48	40	52	61	0	0	0	0	0	10	0	0	0	0	15	50	35	30	
Evansville	60	70	69	60	65	71	70	36	43	56	48	40	50	61	0	0	0	0	0	20	5	0	0	0	10	50	45	40	
Harrisburg	60	72	71	61	67	71	73	34	43	55	47	39	51	61	0	0	0	0	0	15	5	0	0	0	15	50	35	30	
Henderson	59	70	72	59	65	70	73	36	43	56	48	40	50	61	0	0	0	0	0	20	10	0	0	0	10	50	45	40	
Hopkinsville	61	72	76	62	67	74	76	36	40	57	47	40	49	61	0	0	0	0	0	10	15	0	0	0	5	35	35	30	
Madisonville	61	71	75	62	67	72	75	35	42	56	47	40	50	61	0	0	0	0	0	15	10	0	0	0	10	40	35	35	
Marion	62	72	71	62	67	72	74	36	44	56	47	40	51	61	0	0	0	0	0	15	5	0	0	0	15	50	35	30	
Mount Carmel	60	70	69	59	65	70	70	34	43	55	45	38	49	59	0	0	0	0	0	20	5	0	0	0	15	50	45	40	
Mount Vernon	61	71	68	60	67	71	70	36	45	55	46	38	51	58	0	0	0	0	0	15	0	0	0	0	20	55	40	35	
Murray	61	73	76	63	68	74	75	36	42	58	48	40	51	62	0	0	0	0	0	10	10	0	0	0	5	30	30	20	
New Madrid	62	74	75	66	70	76	76	41	47	59	49	44	54	63	0	0	0	0	0	5	5	0	0	0	5	30	25	25	
Owensboro	60	70	73	60	65	71	71	36	42	57	47	40	49	61	0	0	0	0	0	20	10	0	0	0	5	45	45	40	
Paducah	63	74	76	64	70	75	76	37	44	58	49	41	52	63	0	0	0	0	0	10	10	0	0	0	10	45	35	30	
Petersburg	59	68	67	59	64	69	73	34	43	54	46	38	49	58	0	0	0	0	0	20	5	0	0	0	10	50	50	45	
Poplar Bluff	64	76	74	66	70	76	77	39	45	57	47	40	52	60	0	0	5	0	0	5	0	0	0	0	10	35	25	20	
Van Buren	67	79	74	67	72	79	79	38	47	57	46	40	51	59	0	0	5	0	0	5	0	0	0	0	15	35	25	20	



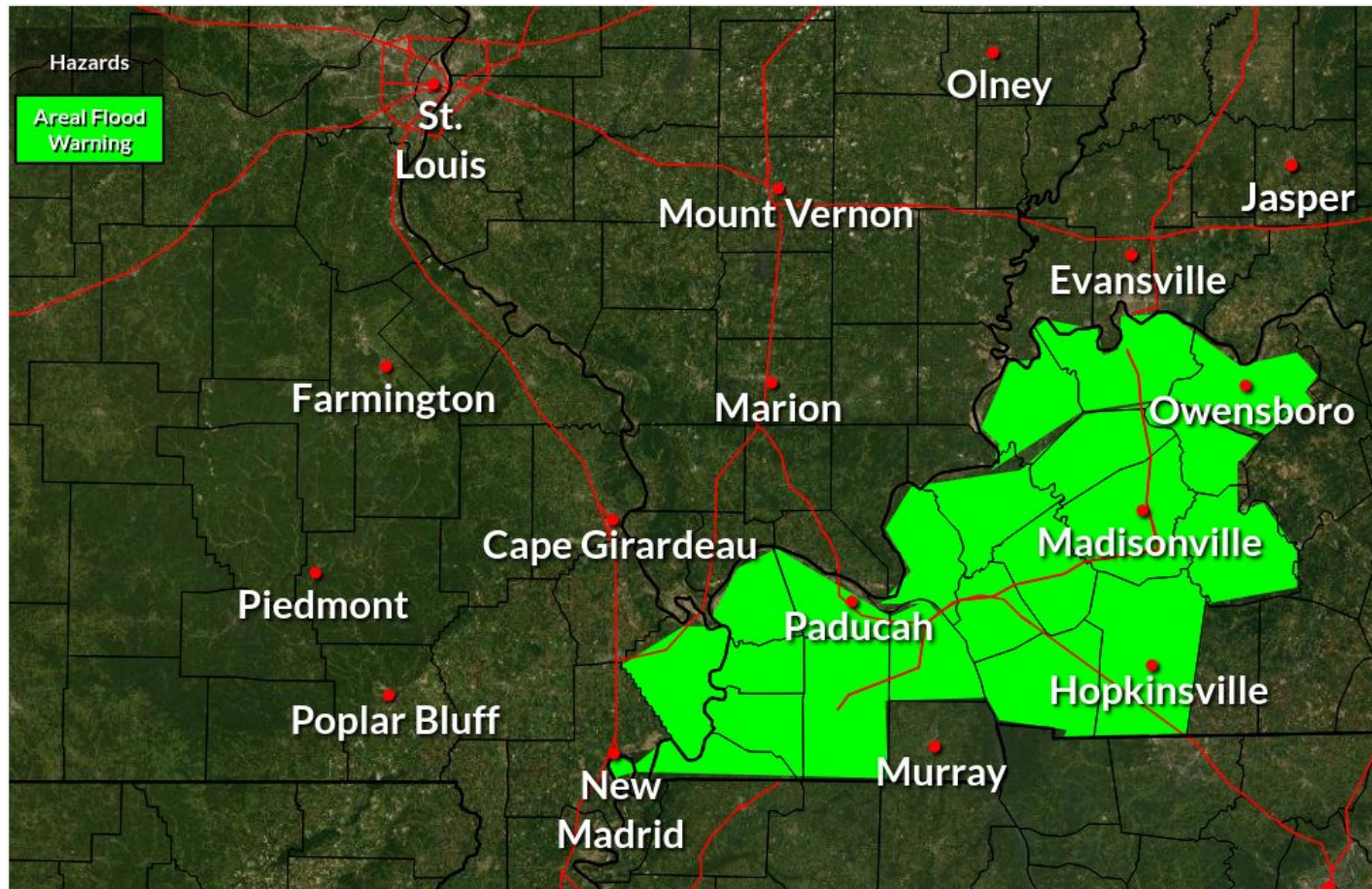
# Overland Flooding Continues

April 12, 2025

4:32 AM

Numerous road closures continue due to historic rainfall...


## Current Areal Flood Warnings



# Never Drive Around Barricades

An illustration showing a road partially submerged in blue water. A yellow and black striped barricade is placed across the road. A car is shown being swept away by the floodwaters. The background is a dark blue gradient.

- Most flood fatalities occur in vehicles.
- 12 inches of water can sweep a car off the road.

  
weather.gov/flood





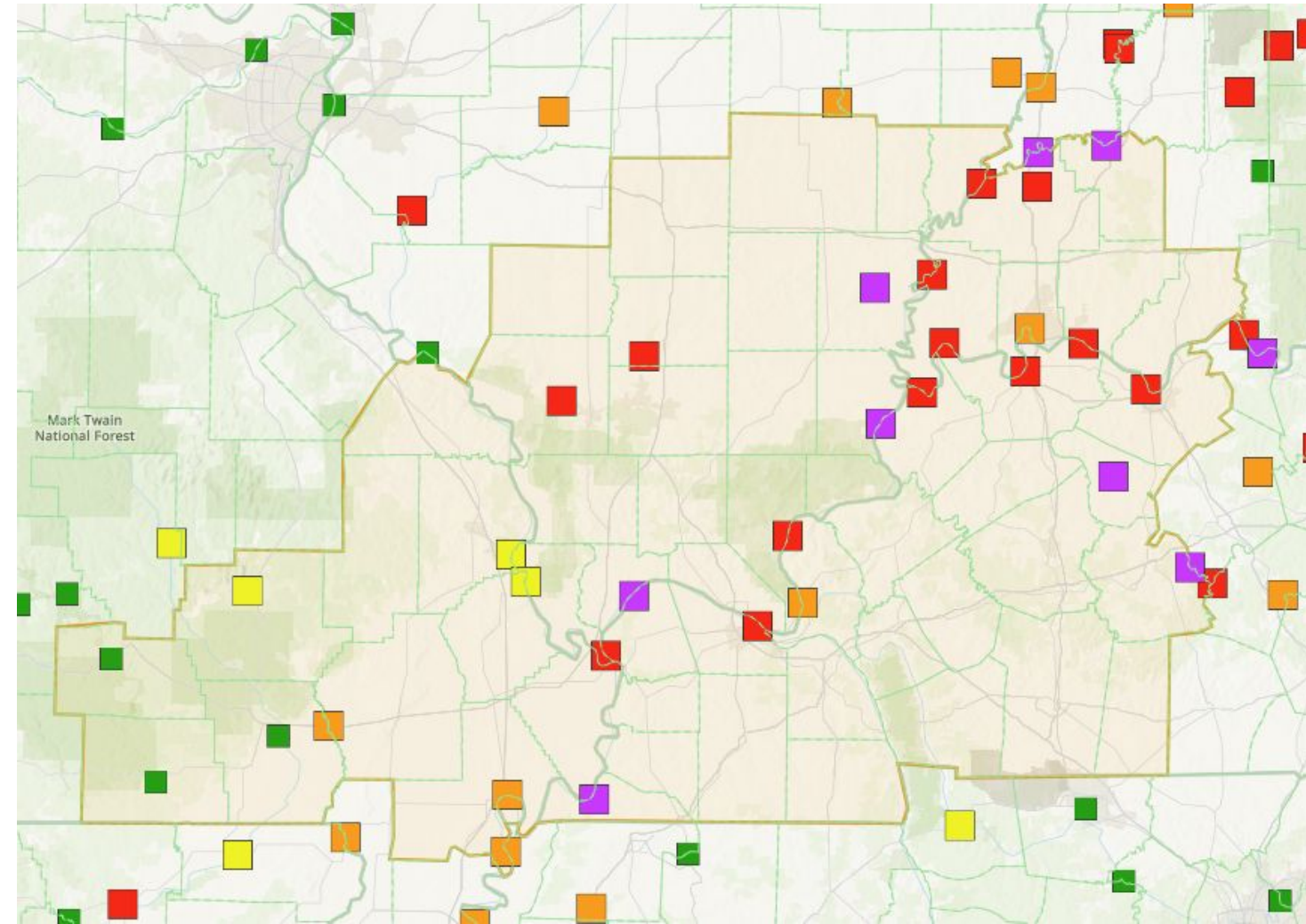
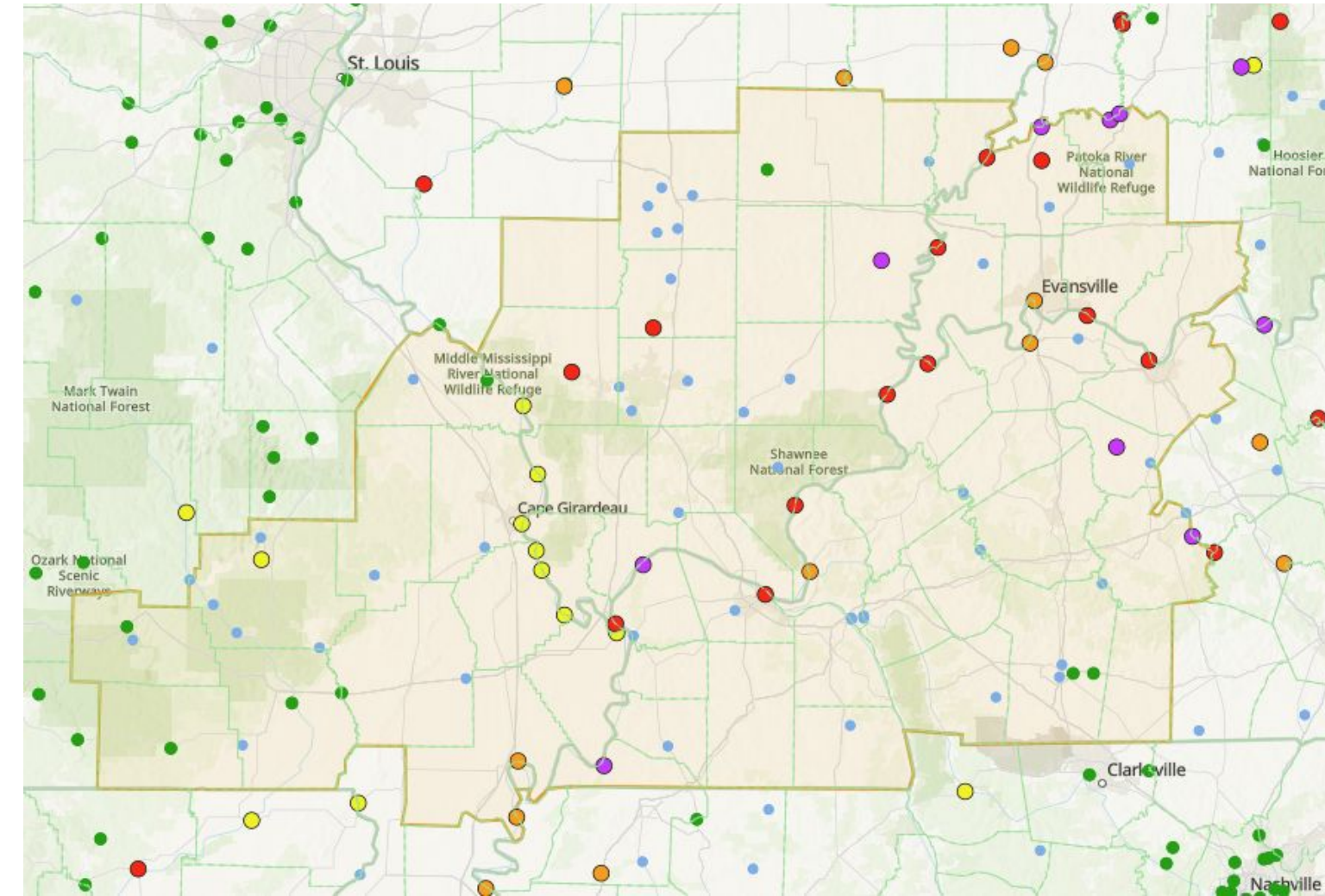
# Significant River Flooding Continues

April 12, 2025  
4:32 AM

Major flooding along all or part of the Green, Ohio, Little Wabash, and Big Muddy Rivers.

## Current River Observations

## Forecast River Stages



# Stay clear of flooded roads:

Most flood deaths occur to people while driving.

- Don't drive around barricades.
- Do not attempt to judge water depth and drive through.
- Even if water appears calm, stronger current can be hidden further down in deeper waters.
- Debris in the water can be deadly.
- 12"-24" of moving water can sweep your car off the road.

## FLOOD SAFETY TIPS

