

UHT WA 105 200
UHT Song...
60
212-580 6125

Star

Port A

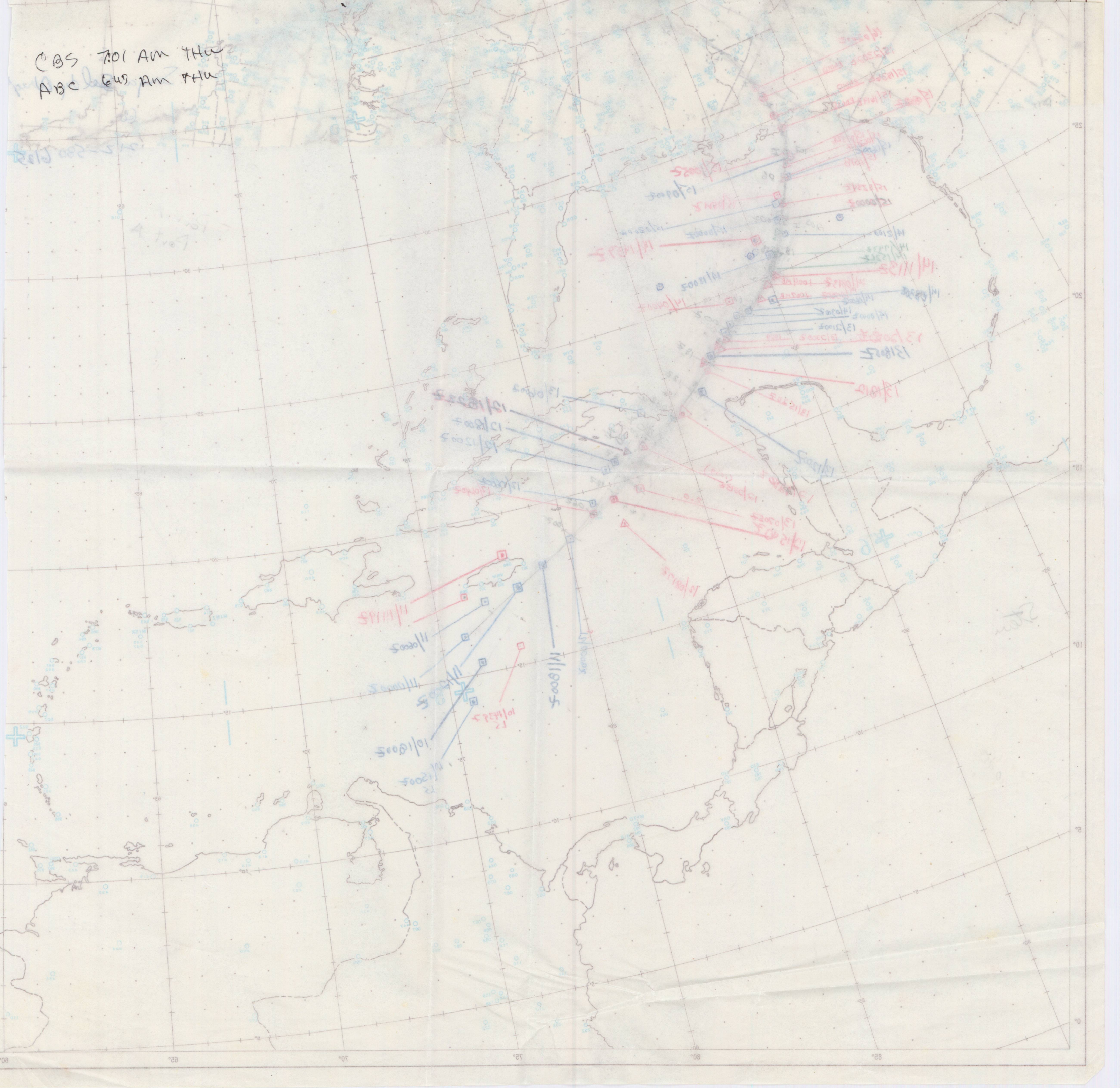
+6

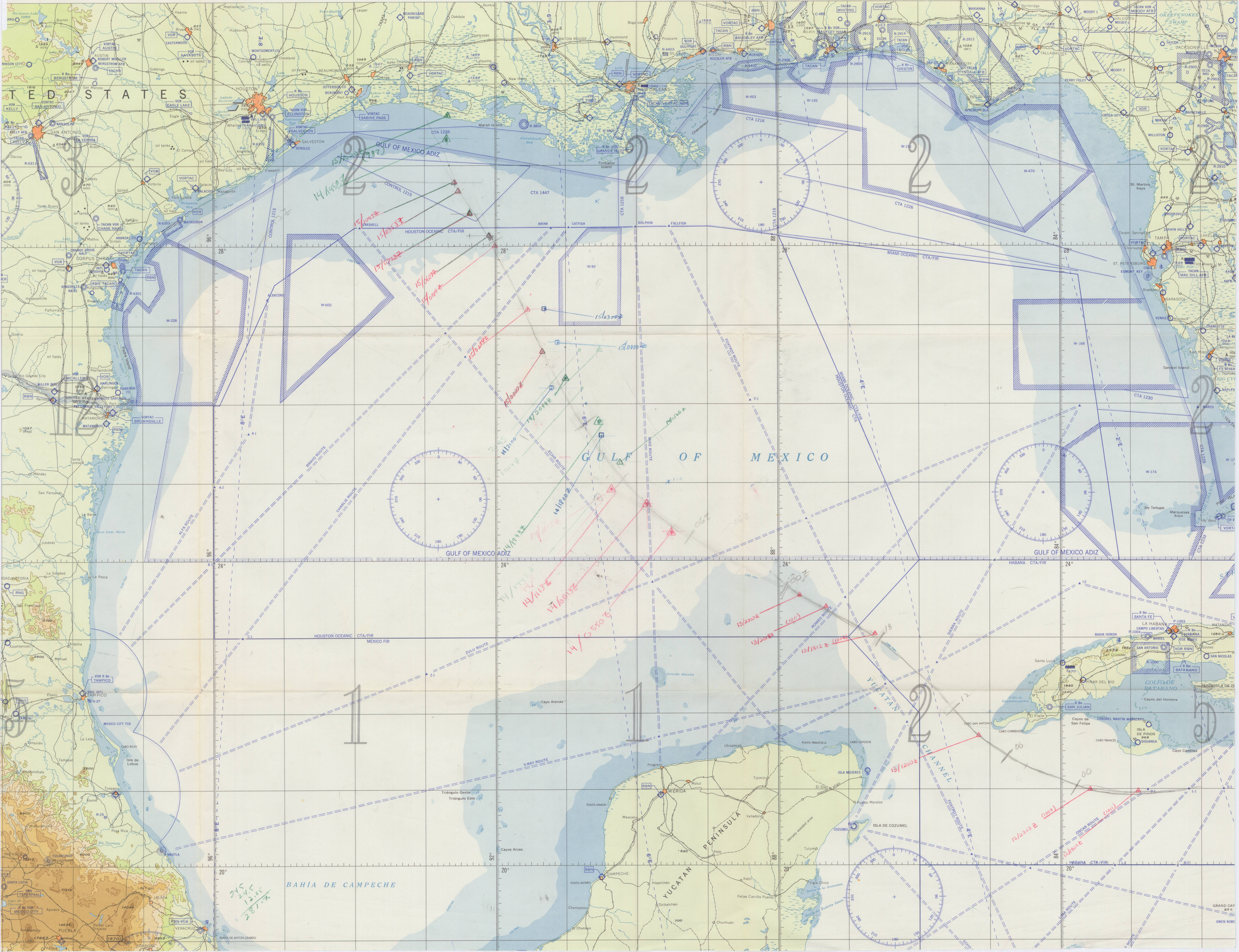
+5

+



05 701 AM THU
ABC 645 AM THU





UNITED STATES

GULF OF MEXICO

BAHIA DE CAMPECHE

1

2

2

2

2

1

1

2

2

MEXICO CITY TCA

MEXICO CITY

MEXICO CITY TCA

MEXICO CITY

MEXICO CITY TCA

MEXICO CITY

MEXICO CITY TCA

MEXICO CITY

MEXICO CITY TCA

MEXICO CITY

MEXICO CITY TCA

MEXICO CITY

HOUSTON

HOUSTON

HOUSTON

HOUSTON

HOUSTON

HOUSTON

HOUSTON

HOUSTON

HOUSTON

HOUSTON

HOUSTON

HOUSTON

HOUSTON

HOUSTON

HOUSTON

HOUSTON

HOUSTON

HOUSTON

HOUSTON

HOUSTON

HOUSTON

HOUSTON

HOUSTON

HOUSTON

HOUSTON

HOUSTON

HOUSTON

HOUSTON

HOUSTON

HOUSTON

HOUSTON

HOUSTON

HOUSTON

HOUSTON

HOUSTON

HOUSTON

HOUSTON

HOUSTON

HOUSTON

HOUSTON

HOUSTON

HOUSTON

HOUSTON

HOUSTON

HOUSTON

HOUSTON

HOUSTON

HOUSTON

HOUSTON

HOUSTON

HOUSTON

HOUSTON

HOUSTON

HOUSTON

HOUSTON

HOUSTON

HOUSTON

HOUSTON

HOUSTON

HOUSTON

HOUSTON

HOUSTON

HOUSTON

HOUSTON

HOUSTON

HOUSTON

HOUSTON

HOUSTON

HOUSTON

HOUSTON

HOUSTON

HOUSTON

HOUSTON

HOUSTON

HOUSTON

HOUSTON

HOUSTON

HOUSTON

HOUSTON

HOUSTON

HOUSTON

HOUSTON

HOUSTON

HOUSTON

HOUSTON

HOUSTON

HOUSTON

HOUSTON

HOUSTON

HOUSTON

HOUSTON

HOUSTON

HOUSTON

HOUSTON

HOUSTON

HOUSTON

HOUSTON

HOUSTON

HOUSTON

HOUSTON

HOUSTON

HOUSTON

HOUSTON

HOUSTON

HOUSTON

HOUSTON

HOUSTON

HOUSTON

HOUSTON

HOUSTON

HOUSTON

HOUSTON

HOUSTON

HOUSTON

HOUSTON

HOUSTON

HOUSTON

HOUSTON

HOUSTON

HOUSTON

HOUSTON

HOUSTON

HOUSTON

HOUSTON

HOUSTON

HOUSTON

HOUSTON

HOUSTON

HOUSTON

HOUSTON

HOUSTON

HOUSTON

HOUSTON

HOUSTON

HOUSTON

HOUSTON

HOUSTON

HOUSTON

HOUSTON

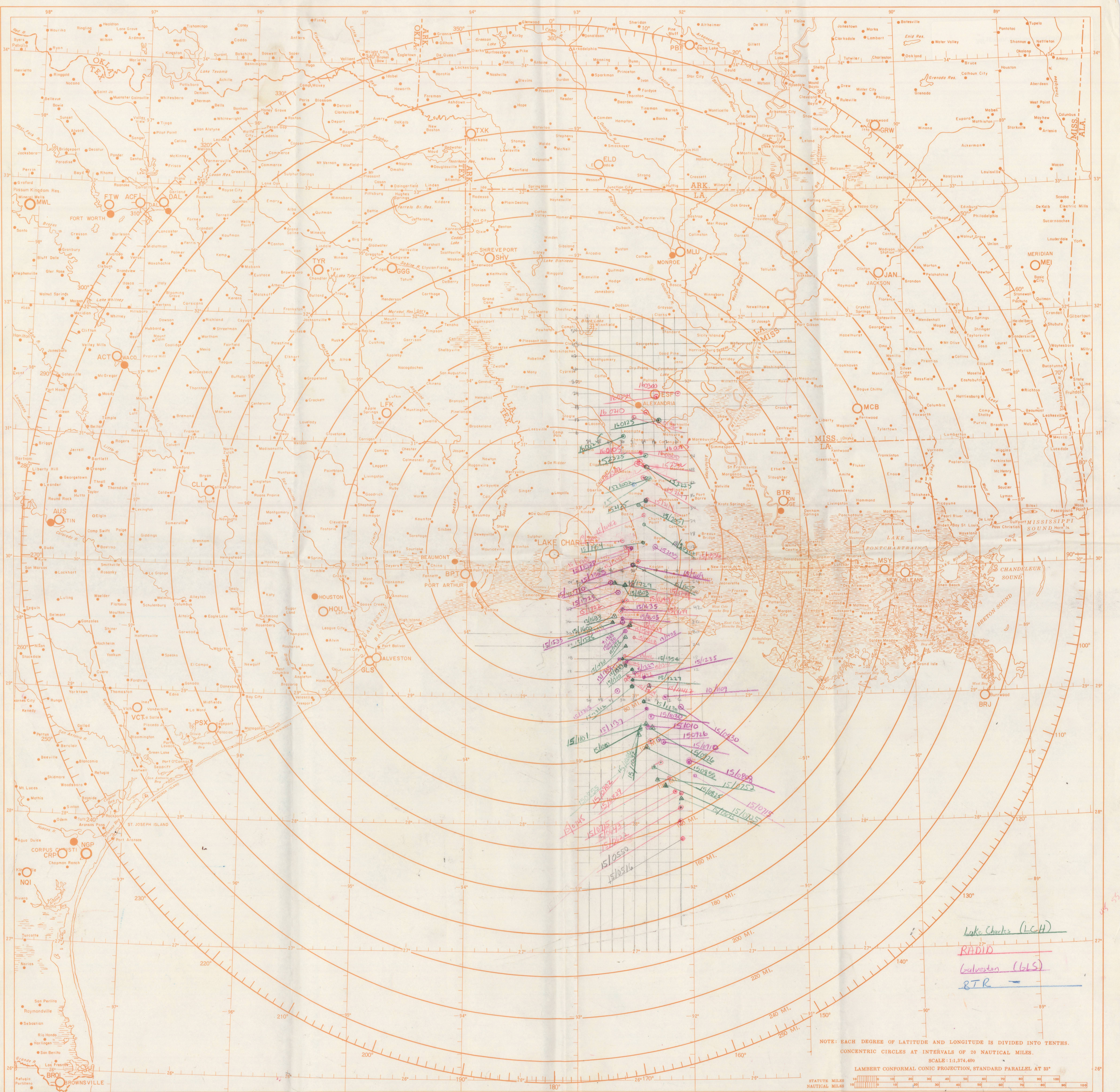
HOUSTON

HOUSTON

HOUSTON

HOUSTON

HOUSTON



Lake Charles (LCH)
 RADIO
 Galveston (GLS)
 BTR

NOTE: EACH DEGREE OF LATITUDE AND LONGITUDE IS DIVIDED INTO TENTHS.
 CONCENTRIC CIRCLES AT INTERVALS OF 20 NAUTICAL MILES.
 SCALE: 1:1,374,400

