

EXERCISE CARIBE WAVE/LANTEX 15

**A Caribbean and Northwestern
Atlantic Tsunami Warning Exercise
25 March 2015**

Volume 2

Summary Report

EXERCISE CARIBE WAVE/LANTEX 15

**A Caribbean and Northwestern
Atlantic Tsunami Warning Exercise
25 March 2015**

Volume 2

Summary Report

IOC Technical Series, 118 (volume 2)
Paris, July 2020
English only

The designations employed and the presentation of the material in this publication do not imply the expression of any opinion whatsoever on the part of the Secretariats of UNESCO and IOC concerning the legal status of any country or territory, or its authorities, or concerning the delimitation of the frontiers of any country or territory.

For bibliographic purposes, this document should be cited as follows:

UNESCO/IOC. 2020. *Exercise Caribe Wave/Lantex 15. A Caribbean and Northwestern Atlantic Tsunami Warning Exercise, 25 March 2015, Volume 2*. Paris, UNESCO.

Report prepared by: Intergovernmental Coordination Group for the Tsunami and other Coastal Hazards Warning System for the Caribbean and Adjacent Regions (ICG/CARIBE-EWS)

Published in 2020
by United Nations Educational, Scientific
and Cultural Organization
7, Place de Fontenoy, 75352 Paris 07 SP

© UNESCO 2020

(IOC/2014/TS/118 Vol.2)

TABLE OF CONTENTS

page

Summary	1
1. BACKGROUND	2
2. EXERCISE CONCEPT	4
2.1 PURPOSE.....	4
2.2 OBJECTIVES.....	4
2.3 TYPES OF EXERCISE.....	4
3. EXERCISE OUTLINE	6
3.1 GENERAL	6
3.1.1 US National Tsunami Warning Center	7
3.1.2 Pacific Tsunami Warning Center	8
3.2 MASTER SCHEDULE (EXERCISE SCRIPT).....	9
3.3 ACTIONS IN THE CASE OF A REAL EVENT	12
3.4 PROCEDURE FOR FALSE ALARM.....	12
3.5 REGISTRATIONS PROCEDURE '	12
3.6 SEA LEVEL STATION STATUS DURING EXERCISE	14
3.7 TWEB MODELLING DURING EXERCISE	16
3.8 RESOURCES.....	16
3.9 MEDIA ARRANGEMENTS.....	17
4. POST-EXERCISE EVALUATION	17
5. REFERENCES	17

ANNEXES

- I. SURVEY RESULTS
- II. SEA LEVEL STATUS
- III. TWEB MODEL FOR PANAMA SCENARIO
- IV. PTWC ENHANCED PRODUCTS
FOR THE CARIBE WAVE/LANTEX PANAMA SCENARIO
- V. EXERCISE MESSAGES
- VI. LIST OF ACRONYMS

Summary

On 25 March 2015, two regional tsunami exercises took place in the Caribbean and Adjacent Regions: CARIBE WAVE/LANTEX (Panama Scenario) and LANTEX (Florida Scenario). Thirty-two (32) Member States and 16 territories^{1*} participated in the fourth regional tsunami exercise. This represents a participation rate of 100% of all the Member States of the Intergovernmental Coordination Group for the Tsunami and other Coastal Hazards Warning System for the Caribbean and Adjacent Seas (ICG/CARIBE-EWS) of UNESCO's Intergovernmental Oceanographic Commission (IOC/UNESCO), for the first time in the history of the exercises. This is an increase from 98% participation in 2014, 75% in 2011 and 94% in 2013.

Registered participants included designated UNESCO CARIBE-EWS Tsunami Warning Focal Points (TWFPs) and National Contacts (TNCs), in addition to more than 1,000 other international, state, territorial, and local Emergency Management Organizations (EMOs), government agencies, academic institutions, private businesses and organizations, health facilities, media, as well as communities and individuals. Almost 200,000 people participated, including over 80,953 people in Puerto Rico, 31,685 people in Venezuela, 8,637 people in Martinique, and 4,793 in the US Virgin Islands (Table 6). This high level of participation reflects an improved level of understanding of the tsunami threat in the area, and a commitment to tsunami preparedness in the region.

The Start of Exercise ("Dummy") messages were issued by the PTWC and US NTWC at 14h05 UTC for the Panama scenario and 13h02 for Florida scenario. To test communication these were disseminated over all standard TWC broadcast channels (Global Telecommunications Satellite, Weather Wire, AWIPS, Aeronautical Information System Replacement, Emergency Managers Weather Information Network, email, fax) to all official TWFPs. Start of Exercise messages were also sent out through Twitter for the first time in the history of the exercise. During the exercise, communities were alerted through use of local warning systems including sirens, SMS and EAS, as well as social media outlets such as Facebook, Twitter, and Instagram. Through participation of people throughout the Caribbean, #CaribeWave2015 was the #11 top trending topic on Twitter for over five hours.

For this year's exercise two scenarios were developed. The first scenario, CARIBE WAVE/LANTEX 2015 (Panama Scenario), simulated a tsunami generated by an M 8.5 earthquake north of Panama on the Northern Panama Deformed Belt. The Panama Scenario was modelled off the 7 September 1882 earthquake and tsunami, which affected the coasts of countries and territories within the Caribbean. The maximum reported wave amplitude from the 1882 tsunami was 3.0 metres. The second exercise, LANTEX 2015 (Florida Scenario) simulated a tsunami generated by a M 6.8 earthquake, which triggered a submarine landslide originating 215 km east of Port Canaveral, Florida, USA. In the case of this submarine landslide, several studies have been conducted evaluating its potential source.

Through the exercise, it has been possible to:

- Validate the **issuance** of tsunami products from the PTWC and US NTWC, which currently serve as the tsunami service providers for the region.
- Validate the **receipt and dissemination** of tsunami products by TWFP's. Most TWP's continue to be strongly dependant on Fax and Email, with a few indicating receipt of messages through EMWIN, GTS and AISR. Email and Fax were also used predominantly to

¹ Antigua and Barbuda, Aruba, Bahamas, Barbados, Belize, Brazil (Observer), Colombia, Costa Rica, Cuba (Observer), Curaçao, Dominica, Dominican Republic, France (Martinique, Guadeloupe, French Guyana, St Barthelemy, St Martin), Grenada, Guatemala, Guyana, Haiti, Honduras, Jamaica, Mexico, Netherlands (Bonaire, Saba and Sint Eustatius), Nicaragua, Panama, Saint Kitts and Nevis, Saint Lucia, Saint Vincent and the Grenadines, Sint Maarten, Suriname, Trinidad and Tobago, United Kingdom (Anguilla, Bermuda, British Virgin Islands, Cayman Islands, Montserrat and Turks and Caicos), United States (Puerto Rico and the US Virgin Islands) and Venezuela (Bolivarian Republic of).

disseminate information to the Disaster Management organizations. In 38% of the Member States and Territories messages were also disseminated to the public, the principal mechanism for this dissemination was Radio, TV and police.

- Continue with the **exposure to proposed enhanced PTWC products**, which include graphics. The Member States continue to support these products.
- **Validate the readiness of the CARIBE-EWS countries** to respond to a distant tsunami. Most countries also indicated that they had emergency response plans for distant tsunamis, as well as local and regional events. Nevertheless, most countries indicated that they do not have tsunami inundation, nor evacuation maps or mass evacuation plans.

Planning for CARIBE WAVE/LANTEX took over a year and was coordinated by a task team led by the US NWS Caribbean Tsunami Warning Program (CTWP) and included the Caribbean Tsunami Information Centre (CTIC), CARIBE-EWS officers, the Pacific Tsunami Warning Center (PTWC), the US NTWC, the Puerto Rico Seismic Network (PRSN), the International Tsunami Information Center (ITIC), regional emergency management organizations and Tsunami National Contacts (TNCs) and Tsunami Warning Focal Points (TWFPs).

The Participant Handbook ([IOC/2014/TS/118VOL.1](#)), which was distributed in November 2014, and other information and supporting documents for the exercise will remain posted on various websites including the CTWP (<http://caribewave.info>) and the PRSN (<http://redsismica.uprm.edu>). Feedback on the exercise was received from 47 CARIBE-EWS Member States and Territories through an online questionnaire. This represents feedback from a total of 43 TNCs/TWFPs, in addition to 4 other officials from a total of 47 countries and territories in the region (46 ICG/CARIBE-EWS Member States and Territories, as well as Brazil).

CARIBE WAVE/LANTEX 2015 was conducted under the framework of the IOC/UNESCO CARIBE-EWS and the US National Tsunami Hazard Mitigation Program (NTHMP). The fifth exercise is already being planned for March 2016.

1. BACKGROUND

The Intergovernmental Coordination Group for the Tsunami and other Coastal Hazards Warning System for the Caribbean and Adjacent Regions ([ICG/CARIBE EWS-IX](#)) at its Ninth session decided to hold a fourth tsunami exercise, CARIBE WAVE/LANTEX 2015, on 25 March 2015. The exercise consisted of two scenarios, the first based on the 1882 Panama event and another off the coast of Florida. This tsunami warning exercise was patterned after the very successful CARIBE WAVE [2011](#), [2013](#) and [2014](#), and the annual LANTEX Atlantic and US Caribbean (as of 2009) Exercises of the National Tsunami Hazard Mitigation Program, NOAA, as well as exercises held in the Pacific. This tsunami exercise was conducted to assist tsunami preparedness in the Caribbean and to validate the understanding and use of the new PTWC Enhanced Tsunami Products.

Historical tsunami records from sources such as the National Oceanic and Atmospheric Administration's (NOAA) National Geophysical Data Center (NGDC) show that almost 100 tsunamis have been observed in the Caribbean. Potential sources for tsunamis in the region include faults, steep slopes offshore, sub-aerial and submarine volcanoes. The region east of the Azores Islands and portions of the continental slope off the US and Canadian coast are particularly vulnerable to sub-sea landslides.

Recognizing the need for an early warning system especially after the lessons learned from the 2004 Indian Ocean tsunami, the Intergovernmental Coordination Group for the Tsunami and other Coastal Hazards Warning System for the Caribbean and Adjacent Regions (ICG/CARIBE-EWS) was established in 2005 as a subsidiary body of the IOC/UNESCO with the purpose of providing assistance to all Member States of the region to establish their own regional early warning system. The main objective of the CARIBE-EWS is to identify and mitigate the hazards posed by local,

regional and distant tsunamis. The goal is to create a fully integrated end-to-end warning system comprising four key components: hazard monitoring and detection, hazard assessment, warning dissemination, and community preparedness and response.

The Pacific Tsunami Warning Centre (PTWC) in Hawaii is the interim tsunami warning service provider for the Caribbean. The US National Tsunami Warning Centre (US NTWC) is currently providing tsunami warning services for the USA territories in the Caribbean region.

At the national level, each Member State is responsible for issuing warnings to its own citizens. These warnings are based either on the TWFP's own analysis of the situation or the messages and graphical products received from the PTWC and US NTWC (and some other sources), or on a combination of both.

This exercise provided simulated tsunami messages from the PTWC and US NTWC triggered by a hypothetical earthquake located off the coast of Panama (Figures 1a and 2a) and a submarine landslide off the coast of Florida (Figures 1b and 2b). The Panama event was modelled off the 7 September 1882 earthquake and tsunami.

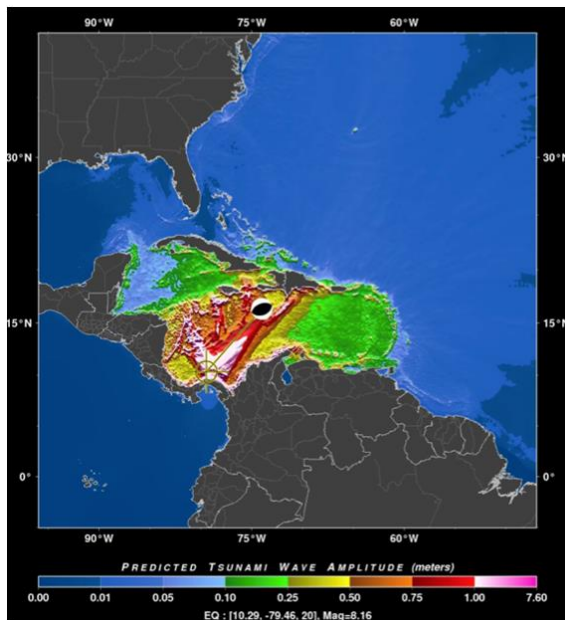


Figure 1a. Forecasted tsunami wave amplitudes for the CARIBE WAVE/LANTEX 2015 Panama Scenario.

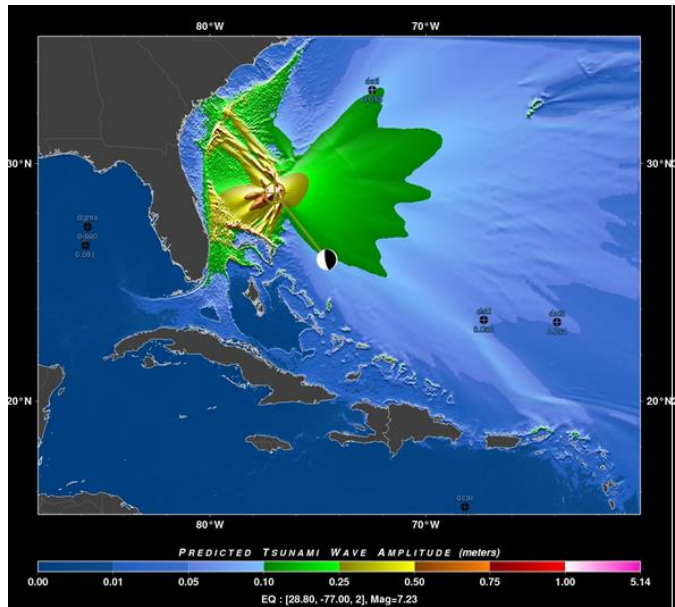


Figure 1b. Forecasted tsunami wave amplitudes for LANTEX 2015 Florida Scenario.

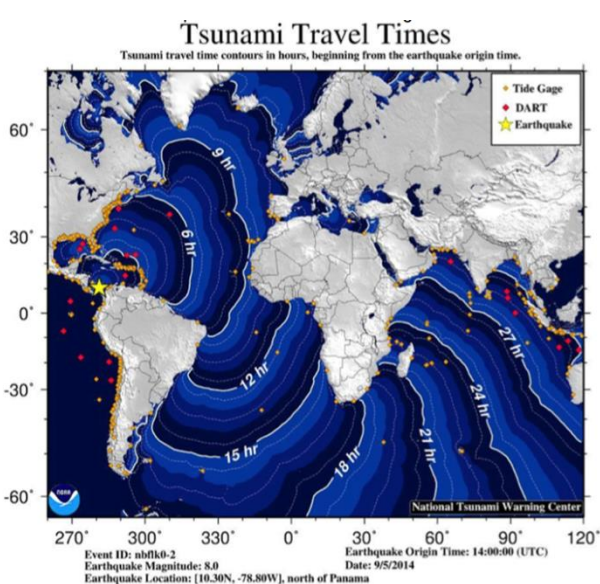


Figure 2a. Travel times for Panama Scenario

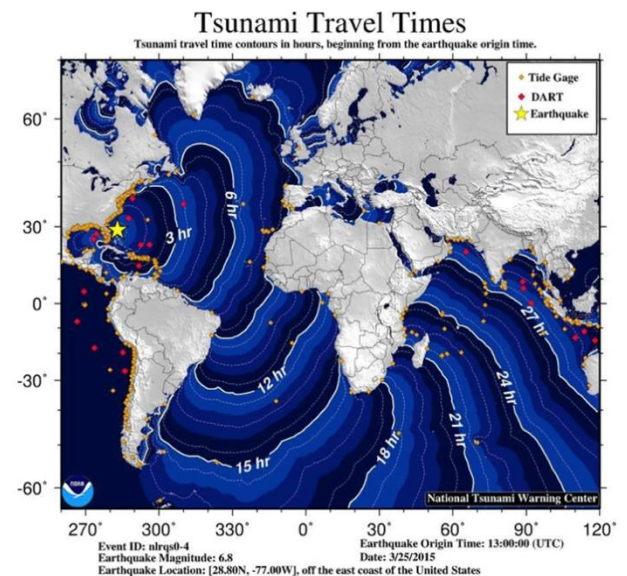


Figure 2b. Travel times for Florida Scenario

2. EXERCISE CONCEPT

2.1 PURPOSE

The purpose of the exercise was to improve Tsunami Warning System effectiveness within the Caribbean and Adjacent Regions. The exercise provided an opportunity for Emergency Management Organizations (EMOs) throughout the Caribbean to exercise their operational lines of communications, review their tsunami response procedures, and promote tsunami preparedness. Regular exercising of response plans is critical to maintain readiness in the case of an emergency. This is particularly true for tsunamis, which are infrequent but high impact events. Every EMO in the Caribbean was encouraged to participate.

2.2 OBJECTIVES

Each participating organization was asked to develop their objectives for the exercise depending on their level of involvement in the scenario. The following were the exercise's overarching objectives:

1. **To exercise and evaluate operations of the current Tsunami Warning Systems and in particular, the CARIBE EWS.**
 - A. Validate the **issuance** of tsunami products from the PTWC and US NTWC
 - B. Validate the **receipt and dissemination** of tsunami products by CARIBE EWS Tsunami Warning Focal Points (TWFPs).
2. **To begin a process of exposure to an initial test version of PTWC experimental (enhanced) products.**
 - A. Review and evaluate PTWC experimental products that will be available in parallel with existing PTWC products.
 - B. Provide feedback on the staging, format and content of the experimental products
3. **To validate the readiness to respond to a local/regional source tsunami.**
 - A. Validate the operational readiness of the Tsunami Warning Focal Point (TWFP, or like function) and/or the National Disaster Management Office (NDMO).
 - B. Improve operational readiness. Before the exercise, ensure that appropriate tools and response plan(s) have been developed, including public education materials.
 - C. Validate that the dissemination of warnings and information/advice by Tsunami Warning Focal Points to relevant in-country agencies and the public is accurate and timely.
 - D. Validate the organisational decision-making process (tsunami response plans) about public warnings and evacuations.
 - E. Validate that the methods used to notify and instruct the public are accurate and timely.

2.3 TYPES OF EXERCISE

The exercise was carried out such that communications and decision making at various organizational levels were exercised and conducted without disrupting or alarming the general public. Individual localities, however, elected to extend the exercise down to the level of testing local notification systems such as the Emergency Alert System (EAS), sirens and loudspeakers.

According to the registrations and reported numbers from Member States, 191,420 people throughout the Caribbean and Adjacent Regions participated in the exercise; including 80,953 people from Puerto Rico where it was the 6th Commonwealth wide tsunami exercise. Registered participants included all officially designated CARIBE-EWS Tsunami Warning Focal Points (TWFPs), International, State, Territorial and Local Emergency Management Organizations, Schools

and Universities, Governmental Agencies, Private Organizations, Health Facilities, members of the media, as well as communities, individuals and families.

Exercises were conducted at various scales of magnitude and sophistication. Exercises simulated the development, training, testing, and evaluation of Disaster Plans and Standard Operating Procedures (SOPs). The following types of exercises were reported to have been conducted:

1. **Orientation Exercise (Seminar):** An Orientation Exercise lays the groundwork for a comprehensive exercise program. It is a planned event, developed to bring together individuals and officials with a role or interest in multi-hazard response planning, problem solving, development of standard operational procedures (SOPs), and resource integration and coordination. An Orientation Exercise has a specific goal and written objectives, and results in an agreed upon Plan of Action.



Figure 3. Orientation exercise in Panama as part of the CARIBE WAVE/LANTEX 2015 exercise

2. **Drill:** A Drill is a planned activity that tests, develops, and/or maintains skills in a single or limited emergency response procedure. Drills generally involve operational response of single departments or agencies and can involve internal notifications and/or field activities.



Figure 4. Drill in the US Virgin Islands as part of CARIBE WAVE/LANTEX 2015 exercise

3. **Tabletop Exercise:** A Tabletop Exercise is a planned activity in which local officials, key staff, and organizations with disaster management responsibilities are presented with simulated emergency situations. It is usually informal, in a conference room environment, and is designed to elicit constructive discussion from the participants. Participants will examine and attempt to resolve problems, based on plans and procedures, if they exist.

Individuals are encouraged to discuss decisions in depth with emphasis on slow-paced problem solving, rather than rapid, real time decision-making.



Figure 5. Tabletop exercise in Venezuela as part of the CARIBE WAVE/LANTEX 2015 exercise

3. EXERCISE OUTLINE

3.1 GENERAL

Tsunami messages for this exercise were issued by the PTWC and US NTWC based on two hypothetical earthquakes with the following hypocentre parameters:

CARIBE WAVE/LANTEX 2015 Panama Scenario:

- Origin Time 14:00:00 UTC March 25, 2015
- Latitude 10.3°N
- Longitude 78.8°W
- Magnitude 8.5 – Mw
- Depth 15 km

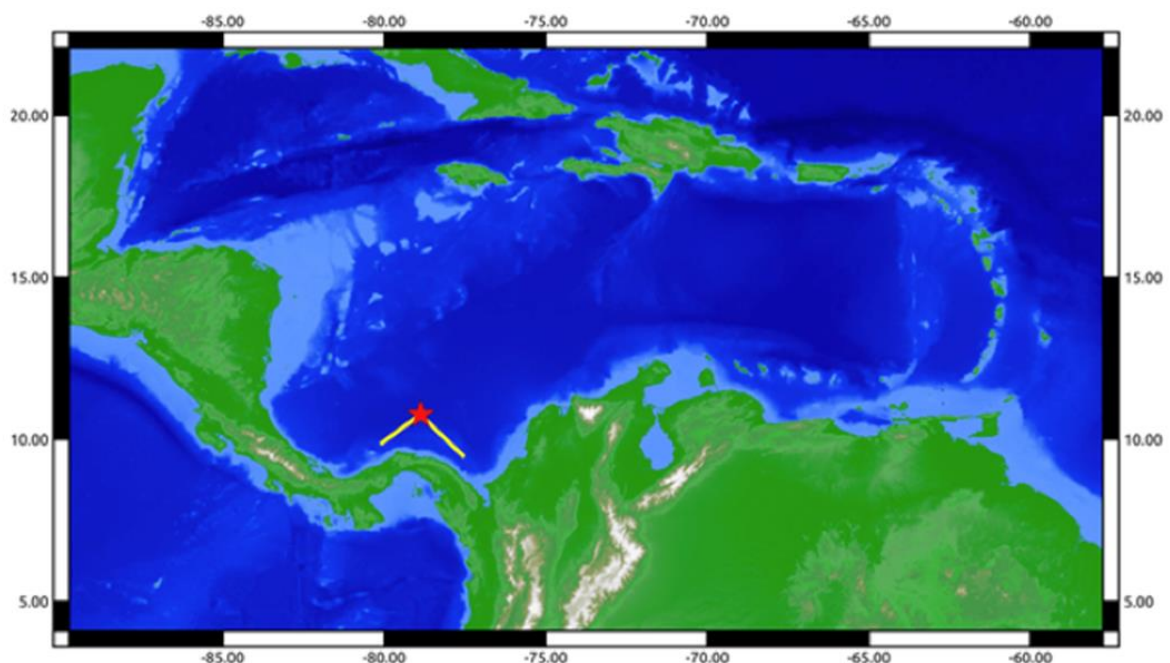


Figure 6. CARIBE WAVE/LANTEX 2015 event location on the Northern Panama Deformed Belt

For the Portugal Scenario, bulletin #1 was issued with a magnitude 8.0. For very large earthquakes, the initial magnitude determination at the TWCs is commonly low. Expected impact for this event is determined from tsunami forecast models.

LANTEX 2015 Florida Scenario:

- Origin Time 13:00:00 UTC March 25, 2015
- Latitude 28.8°N
- Longitude 77.0°W
- Magnitude 6.8 – Mw
- Depth 5 km

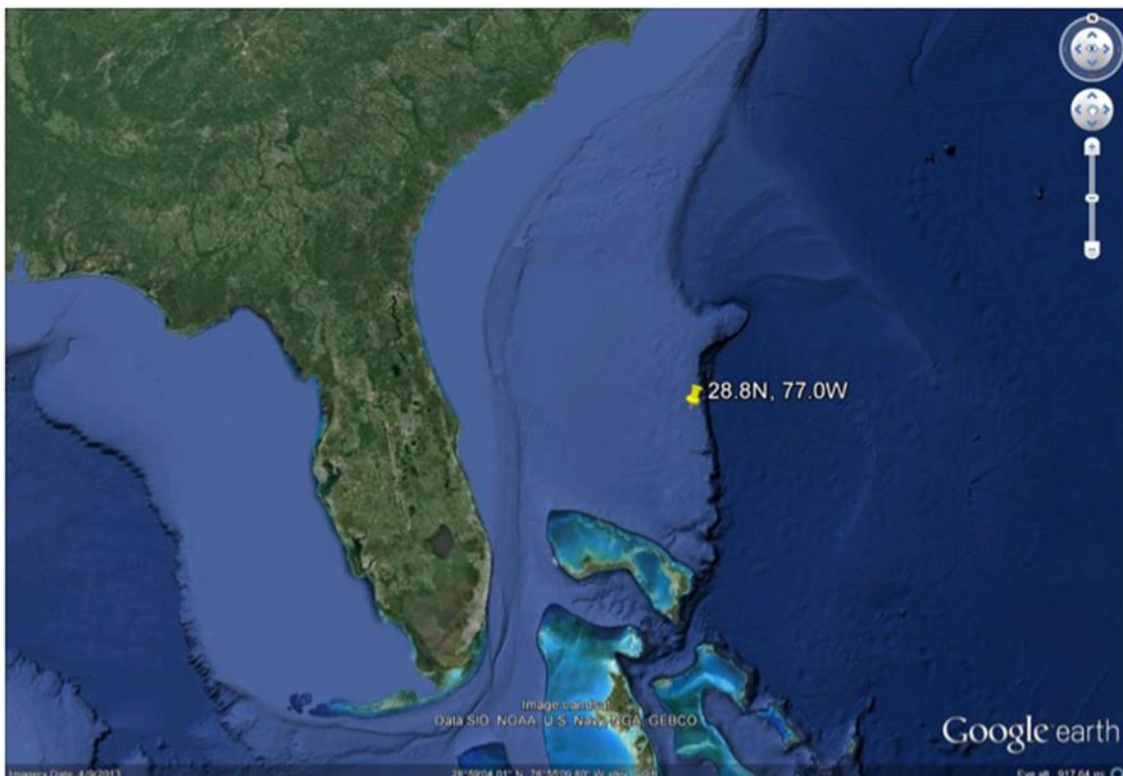


Figure 7. LANTEX 2015 event location off the coast of Florida

In the case of the Florida Scenario, the earthquake was assumed to trigger a large submarine landslide, which in turn generated a large tsunami. Expected impact for the landslide generated tsunami was determined using the Alaska Tsunami Forecast Model (ATFMv2). ATFMv2 indicates a tsunami amplitude generally between one and five meters along the Gulf of Mexico coastline, with a maximum amplitude of near 11 metres at Pilot Station E off the Louisiana coast. Based on the models, the exercise alert areas were limited to the eastern US coast and the northern Caribbean.

Various levels of alert were issued by the TWCs throughout the event. Definitions of the products that were issued by the TWCs during this exercise are provided below (Note that PTWC products differ from US NTWC products due to requirements set forth by the ICG/CARIBE-EWS).

3.1.1 US National Tsunami Warning Center

Tsunami Warning – A tsunami warning is issued when a tsunami with the potential to generate widespread inundation is imminent, expected, or occurring. Warnings alert the public that dangerous coastal flooding accompanied by powerful currents is possible and may continue for several hours after initial arrival. Warnings alert emergency management officials to take action for the entire tsunami hazard zone. Appropriate actions to be taken by local officials may include the evacuation

of low-lying coastal areas and the repositioning of ships to deep waters when there is time to safely do so. Warnings may be updated, adjusted geographically, downgraded, or cancelled. To provide the earliest possible alert, initial warnings are normally based only on seismic information.

Tsunami Advisory – A tsunami advisory is issued due to the threat of a potential tsunami which may produce strong currents or waves dangerous to those in or near the water. Coastal regions historically prone to damage due to strong currents induced by tsunamis are at the greatest risk. The threat may continue for several hours after the arrival of the initial wave, but significant widespread inundation is not expected for areas under an advisory. Appropriate actions to be taken by local officials may include closing beaches, evacuating harbours and marinas, and the repositioning of ships to deep waters when there is time to safely do so. Advisories are normally updated to continue the advisory, expand/contract affected areas, upgrade to a warning, or cancel the advisory.

Tsunami Watch – A tsunami watch is issued to alert emergency management officials and the public of an event which may later impact the watch area. The watch area may be upgraded to a warning or advisory – or cancelled – based on updated information and analysis. Therefore, emergency management officials and the public should prepare to take action. Watches are normally issued based on seismic information without confirmation that a destructive tsunami is underway.

Tsunami Information Statement (TIS) – A tsunami information statement is issued to inform emergency management officials and the public that an earthquake has occurred, or that a tsunami warning, watch or advisory has been issued for another section of the ocean. In most cases, information statements are issued to indicate there is no threat of a destructive basin wide tsunami and to prevent unnecessary evacuations as the earthquake may have been felt in coastal areas. An information statement may, in appropriate situations, caution about the possibility of destructive local tsunamis. Information statements may be re-issued with additional information, though normally these messages are not updated. However, a watch, advisory or warning may be issued for the area, if necessary, after analysis and/or updated information becomes available.

3.1.2 Pacific Tsunami Warning Center

Tsunami Watch – A Tsunami Watch is issued by the PTWC following a large earthquake to inform that there is the potential for a destructive tsunami to impact the region declared under the watch, or to inform regarding a confirmed tsunami with the potential to cause damage to the region declared under the watch. It is the highest level of alert issued by the PTWC for the Caribbean region. It is issued by the PTWC solely as advice to local governments that have the responsibility and authority to issue tsunami warnings for the areas under their jurisdiction or otherwise alert and instruct the public regarding appropriate response actions. Such actions may include the evacuation of low-lying areas and the repositioning of ships and boats to deep water. Tsunami Watch messages will be issued approximately every hour with updated information including any measurements of tsunami waves and any appropriate expansion or reduction of the region under a watch until the watch is cancelled.

Tsunami Information Bulletin (TIB) – Tsunami Information, issued by the PTWC in a Tsunami Information Bulletin, is to inform about the occurrence of a large earthquake with little or no tsunami generating potential, either because the earthquake has insufficient size, is located too far inland to disturb the sea, is too deep within the earth to significantly displace the seafloor, or some combination of the above. In rare cases, an earthquake in this category can be accompanied by a locally destructive tsunami due to a collateral tsunamigenic phenomenon such as a landslide into the sea or an undersea slump. This product is issued solely as advice to local governments that have the responsibility and authority to alert and instruct the public regarding appropriate response actions. Supplemental tsunami information may be issued if a tsunami signal is detected on nearby gauges or if there is a significant change to the preliminary earthquake parameters.

The TWCs did not issue live messages over broadcast dissemination channels other than to issue an initial dummy message to start the exercise at 14h05 UTC (Panama Scenario) and 13h02 UTC (Florida Scenario) on 25 March 2015. However, over 30,000 messages were emailed from the TWCs and the Puerto Rico Seismic Network to specific recipients who registered to receive live dissemination throughout the event (<http://www.prsn.uprm.edu/caribewave-lantex2014/registro>). The content of the dummy messages and the alert products is given in the Participant Handbook (Volume 1).

In addition, CARIBE-EWS Member States had an opportunity to view and exercise with the PTWC proposed CARIBE-EWS enhanced products if they choose to do so. They were made available along with a more detailed description of their content and the accompanying text products and are included in Annex II for reference and at <http://www.caribewave.info>.

3.2 MASTER SCHEDULE (EXERCISE SCRIPT)

Tables 1, 2 and 3 contain the timelines for exercise messages sent out by the US NTWC and PTWC. Table 4 lists the products that were disseminated by the Tsunami Warning Centres.

Date (UTC)	Time (UTC)	NTWC Message (for PR and VI)					PTWC Message			
		#	Type	Dummy	Email	#	Type	Dummy	Email	
03/25/2015	1400		----- Earthquake Occurs -----							
03/25/2015	1405	01	Adv	Yes	Yes	01	Watch	Yes	Yes	
03/25/2015	1430					02	Watch	No	Yes	
03/25/2015	1500	02	Warn	No	Yes	03	Watch	No	Yes	
03/25/2015	1602	03	Warn	No	Yes	04	Watch	No	Yes	
03/25/2015	1701	04	Warn	No	Yes	05	Watch	No	Yes	
03/25/2015	1800	05	Warn	No	Yes	06	Watch	No	Yes	
03/25/2015	1901	06	Adv	No	Yes	07	Watch	No	Yes	
03/25/2015	1945	07	Can	No	Yes	08	Can	No	Yes	

Table 1. US NTWC and PTWC Message Chronology for Panama Scenario

US NTWC and PTWC Scenario Timeline for tsunami generated by a magnitude 8.5 earthquake with epicentres at 10.3°N 78.8°W occurring on 25 March 2015 at 14h00 UTC.

Date (UTC)	Time (UTC)	NTWC Message		
		#	Type*	Email
03/25/2015	1300	---- Earthquake Occurs ----		
03/25/2015	1302	--	Dummy	ALL
03/25/2015	1302	01	Warn	Registered Participants
03/25/2015	1339	02	Warn	Registered Participants
03/25/2015	1408	03	Adv/Warn	Registered Participants
03/25/2015	1434	04	Adv/Warn	Registered Participants
03/25/2015	1501	05	Adv/Warn	Registered Participants
03/25/2015	1604	06	Adv/Warn	Registered Participants
03/25/2015	1703	07	Adv/Warn	Registered Participants
03/25/2015	1801	08	Adv/Warn	Registered Participants
03/25/2015	1900	09	Adv	Registered Participants
03/25/2015	2000	10	Adv	Registered Participants
03/25/2015	2100	11	Cancel	Registered Participants

Table 2. US NTWC Message Chronology for Florida Scenario

US NTWC Scenario Timeline for tsunami generated by a magnitude 6.8 earthquake with epicentre at 28.8°N 77.0°W occurring on 25 March 2015 at 13h00 UTC.

Date (UTC)	Time (UTC)	PTWC Message		
		#	Type*	Email
03/25/2015	1300	---- Earthquake Occurs ---		
03/25/2015	1302	--	Dummy	ALL
03/25/2015	1302	01	Statement	CARIBE EWS TWFP
03/25/2015	1354	02	Watch	CARIBE EWS TWFP
03/25/2015	1423	03	Watch	CARIBE EWS TWFP
03/25/2015	1501	04	Watch	CARIBE EWS TWFP
03/25/2015	1559	05	Watch	CARIBE EWS TWFP
03/25/2015	1658	06	Watch	CARIBE EWS TWFP
03/25/2015	1800	07	Watch	CARIBE EWS TWFP
03/25/2015	1900	08	Cancel	CARIBE EWS TWFP

Table 3. PTWC Message Chronology for Florida Scenario

PTWC Scenario Timeline for Tsunami generated by a magnitude 6.6 earthquake with epicentre at 27.5 NORTH, 91.3 WEST occurring on 26 March 2014 at 1400 UTC.

TWC Message Types:

TIS Tsunami Information Statement
 Warn Tsunami Warning
 Watch Tsunami Watch
 Adv Tsunami Advisory
 Can Cancellation

Dummy:

Yes Dummy issued
 No Dummy not issued

The initial dummy messages were disseminated over all standard TWC broadcast channels (Table 4) in order to test communications with EMOs and TWFPs, and to start the exercise. US NTWC Dummy message were issued with the WMO ID WEXX30 PAAQ and AWIPS ID TSUATE.

PTWC Dummy messages were issued with the WMO ID WECA41 PHEB and AWIPS ID TSUCAX. The TWFPs reportedly used a variety of methods to receive the Dummy messages, with fax and email being the most common (Figure 8).

A real tsunami warning/watch/advisory issued for events such as those simulated in this exercise would likely last many hours longer than the duration of the exercise. The exercise was tailored to be completed within a compressed time frame.

Center	WMO ID	AWIPS ID	NWWS	GTS	EMWIN	AISR	Fax	Email
NTWC	WEXX20 PAAQ	TSUAT1	Yes	Yes	Yes	Yes	No	No
NTWC	WEXX30 PAAQ	TSUATE	Yes	Yes	Yes	Yes	Yes	Yes
NTWC	WEXX40 PAAQ	TSUSPN	Yes	Yes	Yes	Yes	Yes	Yes
PTWC	WECA41 PHEB	TSUCAX	Yes	Yes	Yes	Yes	Yes	Yes

NWWS NOAA Weather Wire Service
 GTS Global Telecommunications System
 EMWIN Emergency Manager's Weather Information Network
 AISR Aeronautical Information System Replacement

Table 4. Product Types
Product types and transmission methods for CARIBE WAVE/LANTEX 2015 Dummy Messages.

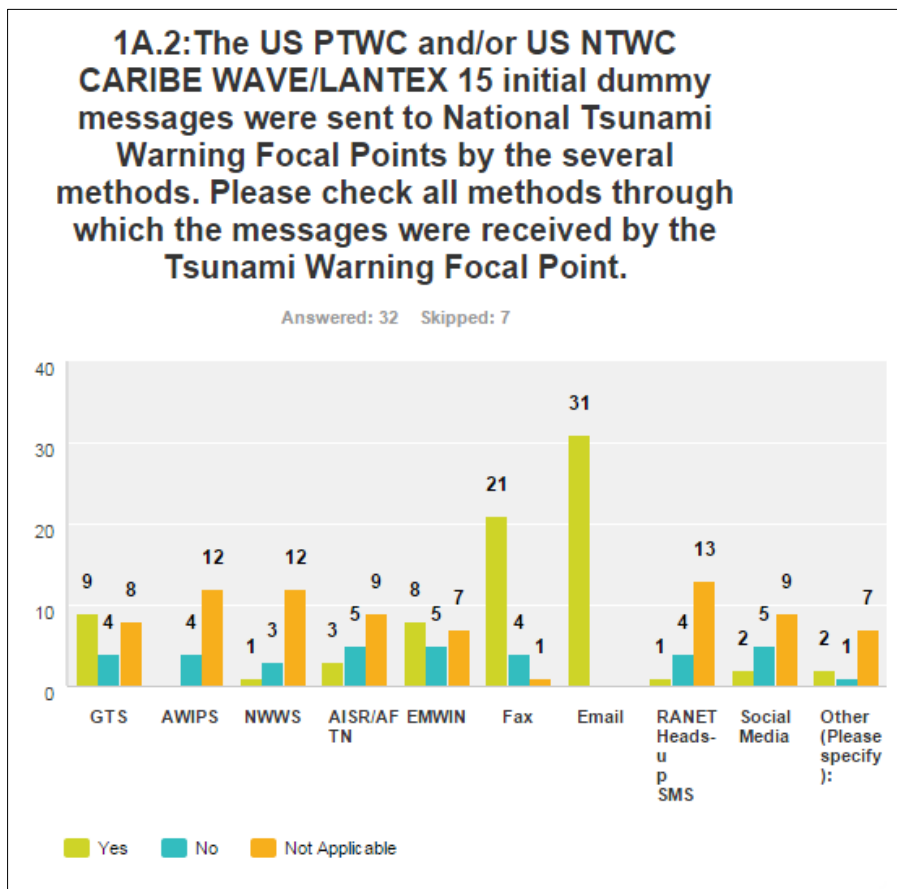


Figure 8. Methods that CARIBE-EWS TWFPs used to receive the Dummy Messages sent by the TWCs

3.3 ACTIONS IN THE CASE OF A REAL EVENT

In the case that a real tsunamigenic event occurred during the exercise, the TWCs were to issue their normal messages for the event. Such messages would be given full priority, and the TWCs would decide whether to continue with the exercise, or to cancel the exercise if it would interfere with real messages. **No significant real events occurred during the exercise.**

3.4 PROCEDURE FOR FALSE ALARM

Any time disaster response exercises are conducted, the potential exists for the public or media to interpret the event as real. All participating entities were encouraged to have procedures to address public or media concerns involving this exercise in the case of misinterpretation by media or the public. **There were no significant false alarms reported by the Member States and Territories.**

3.5 REGISTRATIONS PROCEDURE

Registration for the CARIBE WAVE/LANTEX 2015 exercise was facilitated by the Puerto Rico Seismic Network and the Caribbean Tsunami Warning Program through an online process (Figure 9). Registrants were given the option to select whether they would participate in the CARIBE WAVE/LANTEX 2015 Panama Scenario or the LANTEX 2015 Florida Scenario. The Florida Scenario option was only available to participants in the Bahamas, Bermuda, Cuba, Turks and Caicos, and the USA, based on the geographical relevance of the exercise. Registrants in Member States/Territories serviced by the US NTWC (USA, Puerto Rico, US Virgin Islands, and British Virgin Islands) had the option to receive products directly from the US NTWC. Registrants in Puerto Rico had the option to receive products from the Puerto Rico Seismic Network. Each registrant was asked to submit his/her/their name, country/territory, state and town (where applicable), e-mail address, type of agency, the name of his/her/their agency, and how many individuals in that agency would be participating. This information was then forwarded to the TWFPs of each Member State/Territory for dissemination of tsunami products during the exercise.

One thousand and forty-four (1,044) registrations were made through the website, representing a total of 132,446 participants from 48 countries and territories. Forty-five (45) out of forty-six (46) officially designated TWFPs registered. Registration was completed by people in almost 300 different state, national, and international agencies; almost 300 educational institutions; almost 200 individuals; as well as almost 150 other private and public organizations (Table 5). Some Member States and Territories provided their participation numbers, these have been included in Table 6, bringing up to 191,420 the total number of participants.

The image shows a screenshot of a web-based registration form for the CARIBE WAVE / LANTEX 2015 exercise. The form is titled "Formulario de Registro/Registration Form" and includes instructions in both Spanish and English. It contains several fields for registration information: "Ejercicio/Exercise" (radio buttons for LANTEX (Florida Scenario) and CARIBE WAVE/LANTEX (Panama Scenario)), "Desea recibir mensajes simulados del NTWC? / Want to receive simulated messages from NTWC?" (radio buttons for Si/Yes and No), "Desea recibir mensajes simulados de la RSPR? / Want to receive simulated messages from PRSN?" (radio buttons for Si/Yes and No), "Pais/Country*" (dropdown menu), "Pais/Country*" (text input), "State/ Commonwealth*" (dropdown menu), "Municipio/Town*" (dropdown menu), "Tipo de participante/Kind of participant*" (dropdown menu), "Explique/Explain" (text area), "Nombre de la Institución/Institution Name*", "Cantidad de personas participando/Number of participants*" (text input), "Nombre del Contacto/Contact Name*", "Correo electrónico/Email*", "Página Electrónica/Web Site", and "Comentarios/Comments". At the bottom, there are buttons for "Registrar/ Submit" and "Iniciar / Reset".

Figure 9. Registration form for the CARIBE WAVE/LANTEX 2015 Regional Tsunami Exercise

Type of Participant	Number of Registrants	Number of Participants
State Agency	184	21,333
National Agency	97	2,184
International Agency	10	30
Private Business	35	2,106
Press	12	146
Educational Institution	282	83,845
Health Facility	31	3,251
Community	57	5,302
Individual	188	833
Other*	148	13,416
Total:	1,044	132,446

*This includes TWFPs and TNCs

Table 5. List of registrants and participants by type of participant

Country	Number of Registrations on the Web	Number of Participants According to Registration System	Final Number of Participants considering input of Member States
Anguilla (UK)	5	5	1,150
Antigua and Barbuda	2	63	63
Aruba	3	14	25
Bahamas	4	7	7
Barbados	4	910	1,000
Belize	3	9	9
Bermuda (UK)	6	6	6
Brazil	1	1	1
British Virgin Islands (UK)	23	1,736	4,200
Canada	1	1	1
Cayman Islands (UK)	3	18	18
Colombia	8	77	77
Costa Rica	1	12	30
Cuba	1	2	2
Curaçao, Bonaire, St Eustatius, Saba	3	35	35
Dominica	1	100	100
Dominican Republic	13	43	43
France	13	99	99
French Guyana (France)	1	10	10
Grenada	4	9	9
Guadeloupe (France)	24	408	3,000
Guatemala	2	12	12
Guyana	2	12	12

Country	Number of Registrations on the Web	Number of Participants According to Registration System	Final Number of Participants considering input of Member States
Haiti	17	22	44
Honduras	1	1	1
Jamaica	2	2	2
Martinique (France)	64	8,637	8,637
Mexico	5	28	500
Montserrat (UK)	1	1	1
Nicaragua	4	28	100
Panama	20	63	63
Puerto Rico (USA)	500	80,953	80,953
Saint Barthélemy (France)	1	1	1
Saint Kitts and Nevis	4	109	109
Saint Lucia	4	6	6
Saint Martin (France)	5	14	550
Saint Vincent and the Grenadines	1	30	30
Sint Maarten	2	2	25
Suriname	0	0	0
Trinidad and Tobago	4	104	30,104
Turks and Caicos (UK)	9	30	30
United States of America	144	23,344	23,877
U.S. Virgin Islands (USA)	30	4,793	4793
Venezuela	98	10,689	31,685
TOTAL	1,044	132,446	191,420

Table 6. Participation according to online registration system and final number of participants as provided by Member States and Territories.

3.6 SEA LEVEL STATION STATUS DURING EXERCISE

A complete analysis of sea level status was completed by the CTWP as part of the CARIBE WAVE/LANTEX 2015 Regional Tsunami Exercise. This analysis permits the evaluation of sea level data that would have been available in the case of a real event at the time of the exercise. The US NTWC and PTWC provided forecasted wave heights for 64 stations in the simulated bulletins. Of these, 49 (75%) were reporting to the [IOC Sea Level Station Monitoring Facility](#) during the exercise time frame. In the case of TideTool (Figures 10 and 11), 43 stations (61%) had data available. Of the 28 stations that should be available on the NOAA Tides and Currents, 14 stations (78.5%) had data. In the case of the DART, only 2 of 7 in the Caribbean/Gulf and Atlantic had data streaming through the National Buoy Center. Forty-eight (48) of the stations used by the TWC are not available through the IOC. However, of the stations in which data was streaming into IOC, the data availability was a total of 45% for the US NTWC and the PTWC combined. A complete summary for the stations' sea level data availability can be found in [Annex II](#). The Annex also includes a table with the wave heights forecasted by both the US NTWC and the PTWC, and the difference in forecasted wave

heights between the two warning centres. In comparison with last year (2014) the IOC Sea Level Station Monitoring Facility was streaming data in 30 more stations this year.

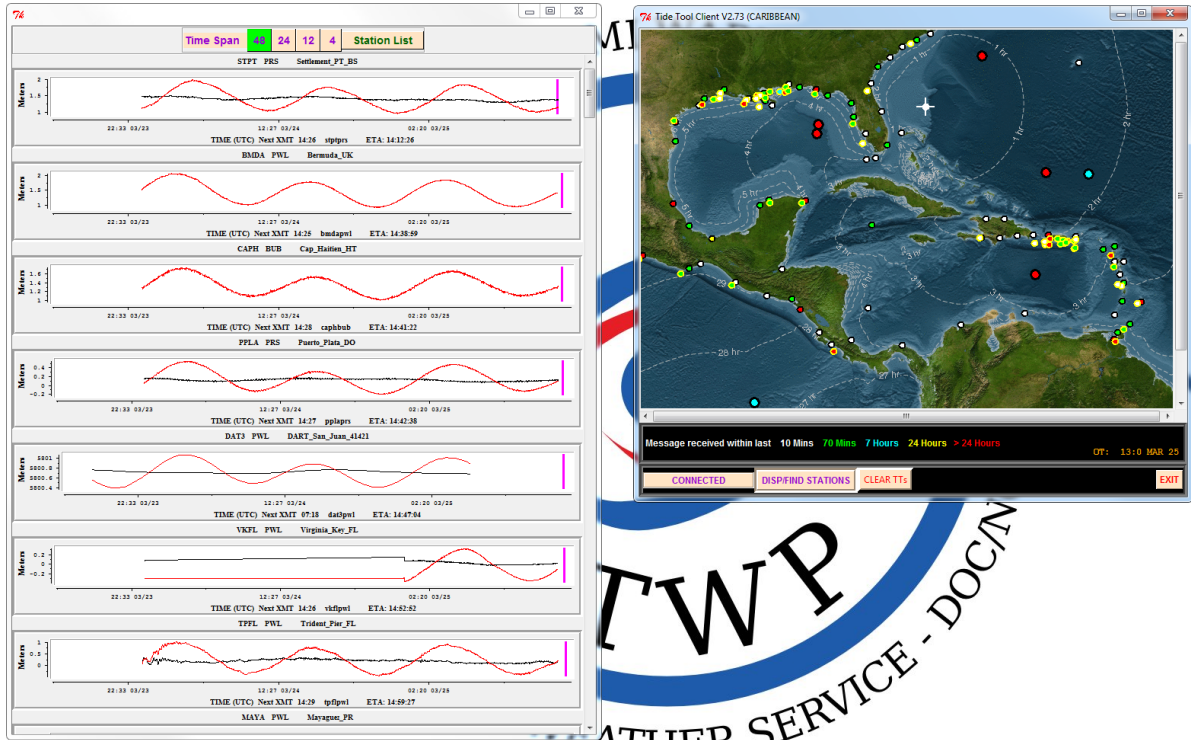


Figure 10. Screen shot showing Tide Tool data for the CARIBE WAVE/LANTEX 2015 Panama Scenario

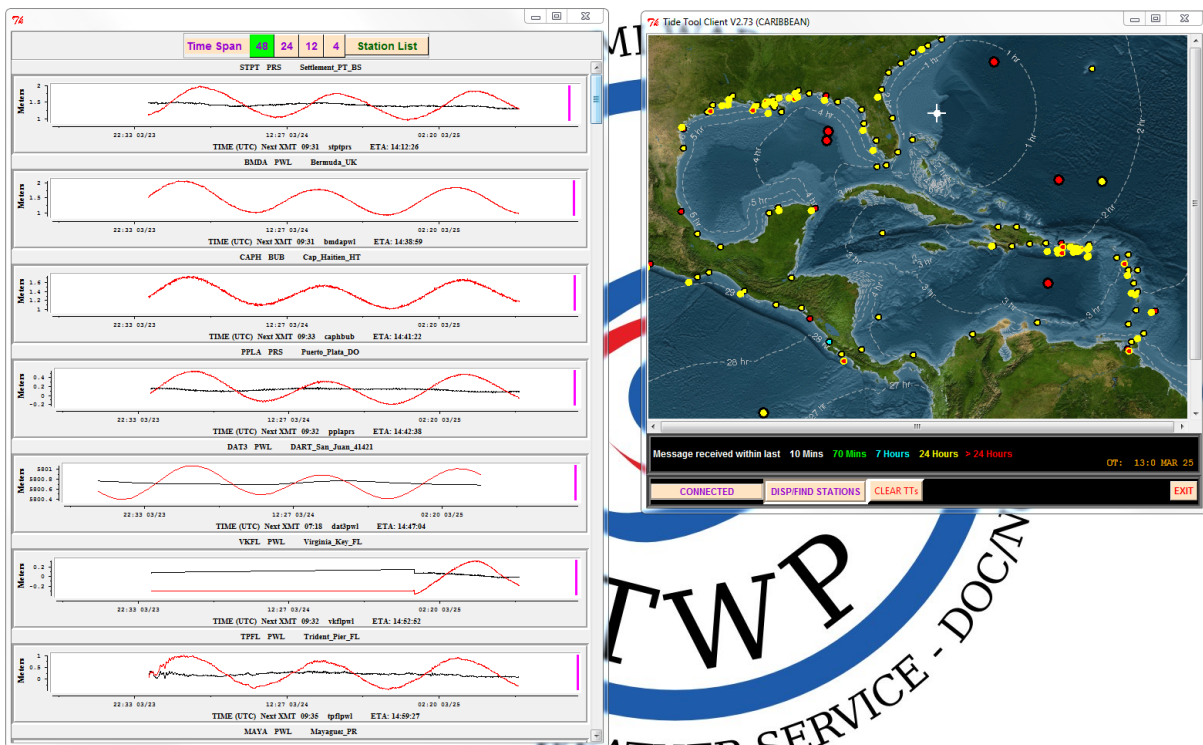


Figure 11. Screen shot showing Tide Tool data for the LANTEX 2015 Florida Scenario

3.7 TWEB MODELLING DURING EXERCISE

As part of CARIBE WAVE/LANTEX 2015, the Panama tsunami scenario was generated in Tweb. Tweb is an internet-enabled interface developed by the NOAA Center for Tsunami Research (NCTR) that uses the Method of Splitting Tsunami (MOST) model to provide tsunami forecasting. This tsunami forecasting tool is in the testing phase and has been presented to several scientific communities for feedback. On 10 March 2015, at 18:00 UTC, the Pacific Marine Environmental Laboratory of NOAA with the Caribbean Tsunami Warning Program (CTWP) presented the Tweb products for the CARIBE WAVE/LANTEX 2015 in a webinar. Twenty-seven (27) participants from the Caribbean Region participated in the online briefing. A complete description of the Tweb modelling for the exercise can be found in [Annex III](#).

3.8 RESOURCES

Although EMOs had advance notice of the exercise and some elected to set up a special dedicated shift to allow normal core business to continue uninterrupted, it was requested that realistic resource levels be deployed in order to reflect some of the issues that are likely to be faced in a real event. [Table 7](#) contains a list of individuals that helped in the planning and conduct of the exercise, and were available to the participating Member States and Territories.

Person	Telephone #	Email
Christa von Hillebrandt-Andrade, CARIBE EWS and CARIBE WAVE 14 Chair; NWS CTWP Manager	787-249-8307	christa.vohn@noaa.gov
Milton Puentes, Vice Chair	57-1-2020490	milpuentes@gmail.com
Denis Lopez, Vice Chair	596-596-39393	denis.lopez@martinique.pref.gouv.fr
Aura Fernandez	582-122575153	aefernandez@funvisis.gob.ve
Jean Marie Saurel, Chair WG1	596-596-784146	saurel@ipgp.fr
Alberto Lopez, Chair WG2	1-787-832-4040	alberto.lopez3@upr.edu
Antonio Aguilar, Chair WG3	582-122575153	antoniodesastres@gmail.com
Patrick Tyburn, Chair WG4	596-596-393813	patrick.tyburn@martinique.pref.gouv.fr
Alison Brome, Director, Caribbean Tsunami Information Center	246-438-7575	a.brome@unesco.org
Charles McCreery, Director, PTWC	1-808-689-8207	charles.mccreery@noaa.gov
Gerard Fryer, PTWC Rep.	1-808-689-8207	gerard.fryer@noaa.gov
Paul Whitmore, Director, NTWC	1-907-745-4212	paul.whitmore@noaa.gov
James Waddell, NTWC Rep.	1-907-745-4212	james.waddell@noaa.gov
Ronald Jackson, Director, CDEMA	246-425-0386	ronald.jackson@cedema.org
Roy Barboza, Executive Secretary, CEPREDENAC	502-2390-0200	rbarboza@sica.int
Walt Zaleski, NWS Southern Region	1-817-978-1100 ext107	walt.zaleski@noaa.gov
Bernardo Aliaga, Technical Secretary ICG CARIBE EWS	33-1-45683980	b.aliaga@unesco.org
Wilfredo Ramos, PRSEMA Rep.	1-787-724-0124 ext20036	wramos@prema.pr.gov
Victor Huérfano, Director, Puerto Rico Seismic Network	1-787-833-8433	victor@prsn.uprm.edu

Person	Telephone #	Email
Eduardo Camacho, Director, Instituto Geociencias de la Universidad de Panamá	1-507-523-5557	ecamacho@cableonda.net
Arnulfo Sánchez	1-507-501-5197	asanchez@amp.gob.pa

Table 7. Task Team for organization and conduct of CARIBE WAVE/LANTEX 2015

3.9 MEDIA ARRANGEMENTS

One advantage in conducting exercises is that it provides a venue to promote awareness of the exercise topic. Many residents along the Caribbean and Northwestern Atlantic coasts may not realize that a tsunami warning system exists for their region, let alone the proper response. Forty-eight percent (48%) of the CARIBE-EWS Member States and Territories indicated that the news media participated and covered the exercise (copies of press releases and media outputs can be found in the [CARIBE WAVE/LANTEX 2015 Media Report](#)).



Figure 12. Press conference at Puerto Rico State Emergency and Management Agency announcing CARIBE

4. POST-EXERCISE EVALUATION

All participating agencies were requested to provide feedback on the exercise. This feedback assists the ICG/CARIBE-EWS, NTHMP, and NOAA in the evaluation of CARIBE WAVE/LANTEX 2015 and the development of subsequent exercises, and helps response agencies document lessons learned. The survey was conducted by the IOC UNESCO using Survey Monkey. It contained 82 questions. The survey was completed by 43 TNCs/TWFPs and 4 other officials, representing 47 countries and territories (46 ICG CARIBE-EWS Member States and Territories as well as Brazil). The questions as well as the answers and comments are contained in [Annex I](#). This questionnaire has a wealth of information that is important for the evaluation and planning of tsunami exercises but reflects the level of tsunami preparedness in the region.

5. REFERENCES

- Benz, H.M. et al. 2011. Seismicity of the Earth 1900–2010 Caribbean plate and vicinity. *U.S. Geological Survey Open-File Report 2010–1083-A, scale 1:8,000,000*.
- Bryn P. et al. 2005. Explaining the Storegga slide. *Marine and Petroleum Geology*, Vol. 22, pp 11–19.

- Edgers, L. and Karlsrud, K. 1982. Soil flows generated by submarine slides: Case studies and consequences. *Norwegian Geotechnical Institute Bulletin*, Vol. 143, pp. 1–11.
- Hampton, M. A., Lee, H. J., and Locat, J. 1996. Submarine landslides. *Reviews of Geophysics*, Vol. 34, Issue 1, pp. 33–59. (DOI: <https://doi.org/10.1029/95RG03287>)
- Kramer, S.L. 1996. *Geotechnical earthquake engineering Prentice-Hall international series in civil engineering and engineering mechanics*. Prentice-Hall, Upper Saddle River, NJ.
- Lander, J. F., Whiteside, L. S., and Lockridge, P. A. 2002. A brief history of tsunamis in the Caribbean Sea. *Science of Tsunami Hazards*, Vol. 20, pp. 57–94.
- Mendoza, C. and Nishenko, S. 1989. The north Panama earthquake of 7 September 1882: Evidence for active underthrusting, *Bulletin of the Seismological Society of America*, Vol. 79, pp. 1264–1269.
- National Geophysical Data Center Historical Tsunami Database, http://www.ngdc.noaa.gov/hazard/tsu_db.shtml (accessed September 22, 2014.)
- Plafker, G. and Ward S. N. 1992. Backarc thrust faulting and tectonic uplift along the Caribbean Sea coast during the April 22, 1991 Costa Rica earthquake. *Tectonics*, Vol.11, Issue 4, pp. 709–718. (<https://doi.org/10.1029/92TC00609>)
- Prior, D. B. and Coleman, J. M. 1979. Submarine landslides-geometry and nomenclature. *Zeitschrift für Geomorphologie Stuttgart* , Vol 23, no.4, pp. 415–426.
- Rockwell, T. K. et al. 2010. Unhinging an indenter: A new tectonic model for the internal deformation of Panama. *Tectonics*, Vol. 29, no. 4 (doi: [10.1029/2009TC002571](https://doi.org/10.1029/2009TC002571))
- Schwab, W. C., Lee, H. J. and Twichell, D. C. 1993. *Submarine landslides; selected studies in the U.S. Exclusive Economic Zone*. Bulletin 2002, U.S. Geological Survey, U.S., Dept. of Interior, Washington, DC.
- ten Brink, U. 2008. *Evaluation of tsunami sources with the potential to impact the U.S. Atlantic and Gulf coasts*. USGS Administrative report to the U.S. Nuclear Regulatory Commission, 300 pp.
- Terzaghi, Karl, 1956. *Varieties of submarine slope failures*. Texas Conf. Soil Mechanics and Found. Eng., 8th, Proc., art. 3, 41 p.
- UNESCO/IOC. 2008. *Exercise Pacific Wave 08: a Pacific-wide Tsunami Warning and Communication Exercise, 28-30 October 2008*. Paris, UNESCO, IOC Technical Series No. 82 ([IOC/2008/TS/82](https://doi.org/10.1029/2008/TS/82))
- UNESCO/IOC. 2010. *Exercise Caribe Wave 11. A Caribbean Tsunami Warning Exercise, 23 March 2011. Participant Handbook, Media Reports and Supplement*. Paris, UNESCO, IOC Technical Series No. 93. (English, French and Spanish) ([IOC/2010/TS/93 Rev.](https://doi.org/10.1029/2010/TS/93))
- UNESCO/IOC. 2012. *A Caribbean Tsunami Warning Exercise, 20 March 2013. Volume 1: Participant Handbook*. Paris, UNESCO, IOC Technical Series No.101. ([IOC/2012/TS/101 VOL.1](https://doi.org/10.1029/2012/TS/101))
- UNESCO/IOC. 2013a. *Exercise Caribe Wave/Lantex 14: A Caribbean and Northwestern Atlantic Tsunami Warning Exercise, Portugal Scenario, 26 March 2014. Volume 1: Participant Handbook*. Paris, UNESCO, IOC Technical Series No.109. (English and Spanish). ([IOC/2013/TS/109](https://doi.org/10.1029/2013/TS/109))

UNESCO/IOC. 2013b. *How to plan, conduct and evaluate UNESCO/IOC tsunami wave exercises*. Paris, UNESCO, IOC Manuals and Guides No. 58 rev. (English, Spanish). ([IOC/2012/MG/58 REV.](#)) (Important reference).

UNESCO/IOC. 2014. *Exercise Caribe Wave/Lantex 15. A Caribbean and Northwestern Atlantic Tsunami Warning Exercise, 25 March 2015. Volume 1: Participant Handbook*. Paris, UNESCO, IOC Technical Series No. 118 Vol.1. (English) ([IOC/2014/TS/118VOL.1](#))

von Hillebrandt-Andrade, C. 2013. Minimizing Caribbean Tsunami Risk. *Science*, Vol. 341, pp. 966–968.

ANNEX I

SURVEY RESULTS

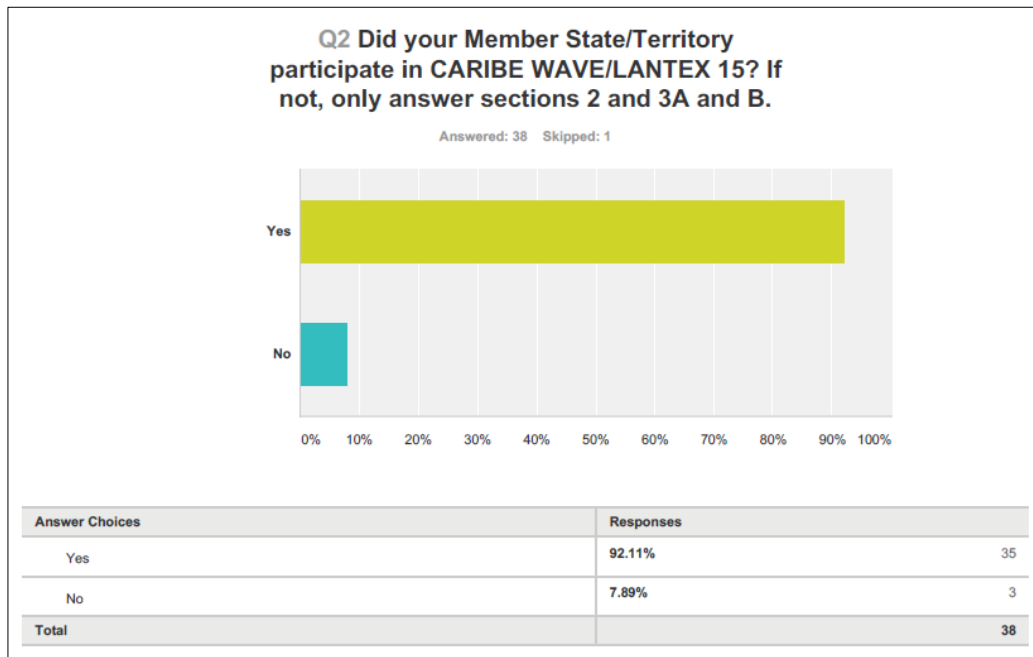
CARIBE WAVE/ LANTEX 2015 Survey Report from TWFP/TNC

The following member states and territories participated in the post-exercise evaluation:

1. Antigua and Barbuda
2. Aruba
3. Bahamas
4. Barbados
5. Belize
6. Brazil²
7. Colombia
8. Costa Rica
9. Curaçao (answers also included for Netherlands, including Bonaire, Saba and Sint Eustatius)
10. Dominica
11. Dominican Republic
12. France (Martinique, Guadeloupe, St Martin, Guyane and Saint Barthelemy)
13. Grenada¹
14. Guatemala
15. Guyana
16. Haiti
17. Honduras
18. Jamaica
19. Mexico
20. Netherlands (Bonaire, Saba, Sint Eustatius-Answered by Curacao)
21. Nicaragua
22. Panama
23. Saint Kitts and Nevis¹
24. Saint Lucia¹
25. Saint Vincent and the Grenadines
26. Sint Maarten
27. Suriname
28. Trinidad and Tobago
29. United Kingdom (Anguilla, Bermuda, British Virgin Islands, Cayman Islands, Montserrat and Turks and Caicos)
30. United States (Puerto Rico and US Virgin Islands)
31. Venezuela (Bolivarian Republic of)

¹ The survey was not completed by an officially designated TNC or TWFP.

² Participated as an Observer, as no TWFP had been designated at the time of the exercise.



Comments

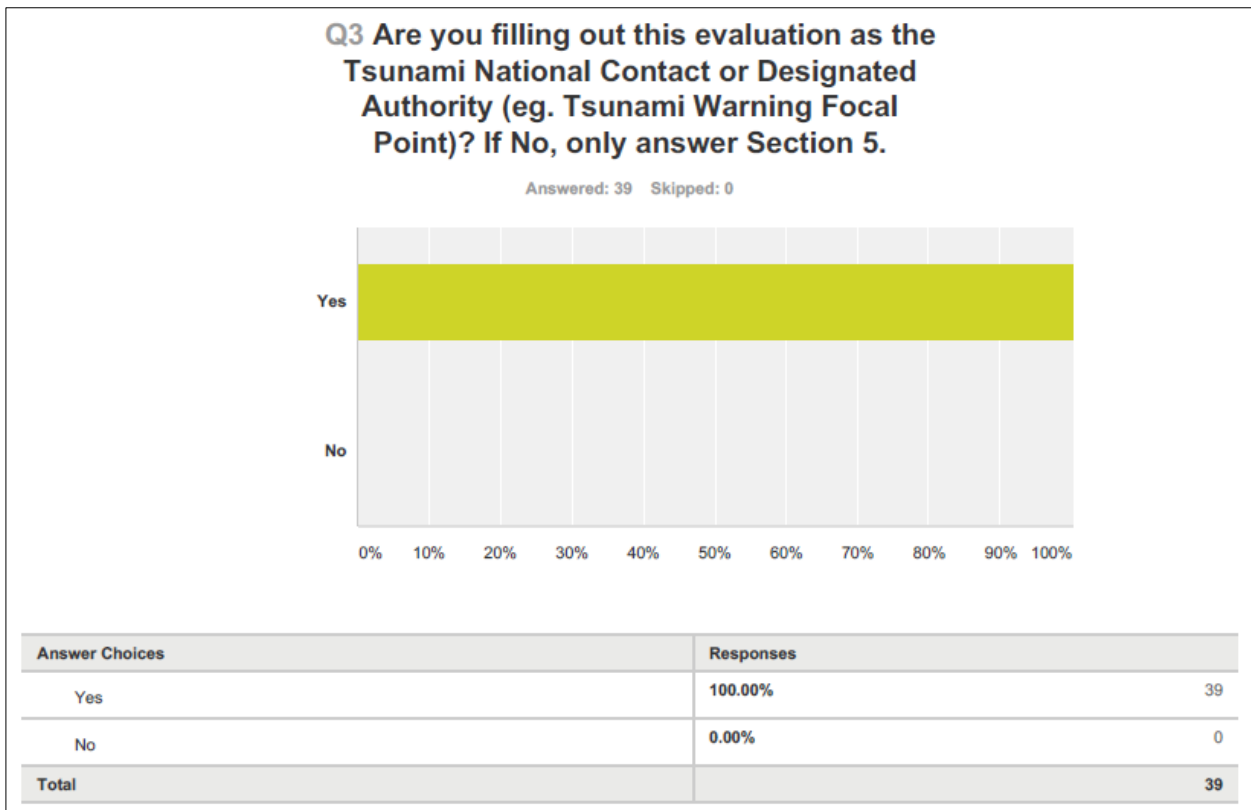
France: Each of the 4 territories participated in the exercise with specific objectives but all were coordinated by our zonal center.

Guyana: The National body responsible (CDC) was not prepared to participate.

Haiti: A good exercise.

Jamaica: The participation was restricted to receiving messages and passing to designated authority.

Puerto Rico: CaribeWave Panama Scenario.



All Member States/Territories answered YES.

Comments

Antigua and Barbuda: TWFP.

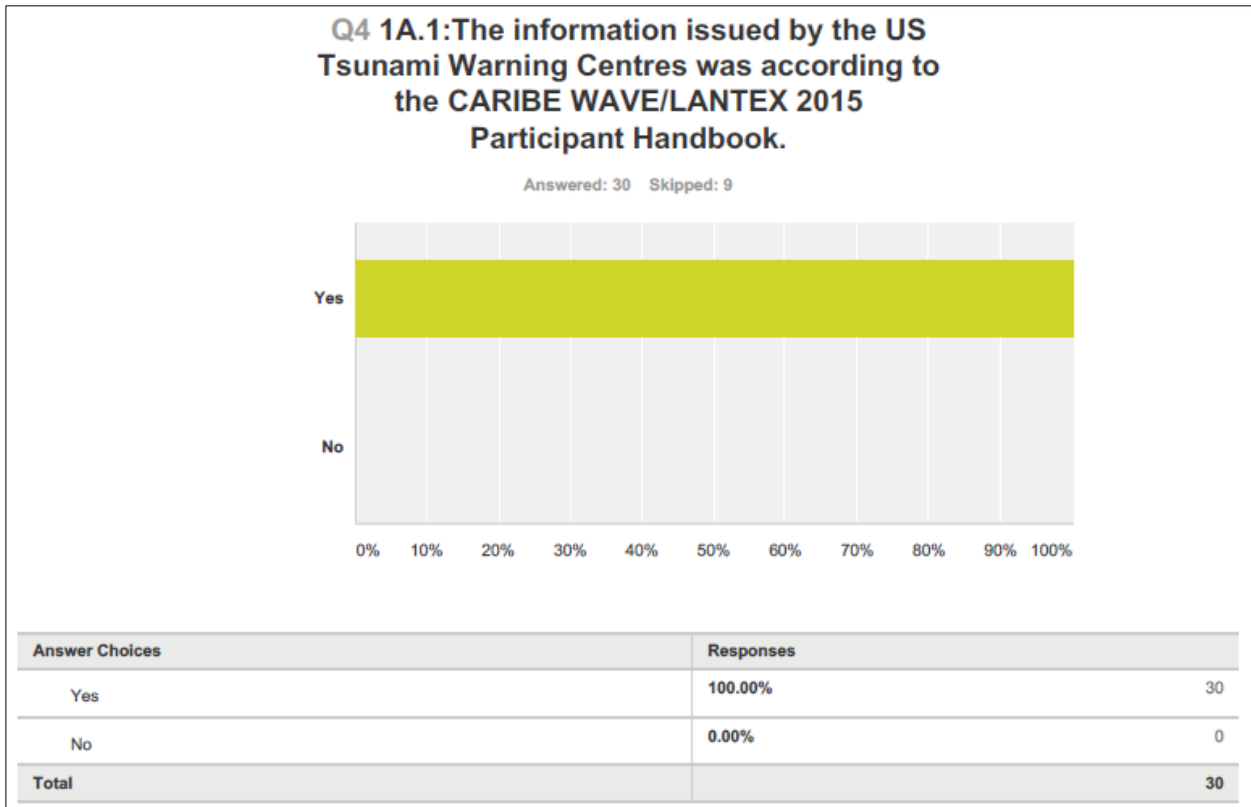
Colombia: TWFP

France: I feel this questionnaire as chair of the representant of the WG3 and WG4 for our territories. I do it in coordination with Valérie CLOUARD our NTC.

Jamaica: Performing function as TWFP.

Nicaragua: As Tsunami Warning Focal Point.

Sint Maarten: As TNC.



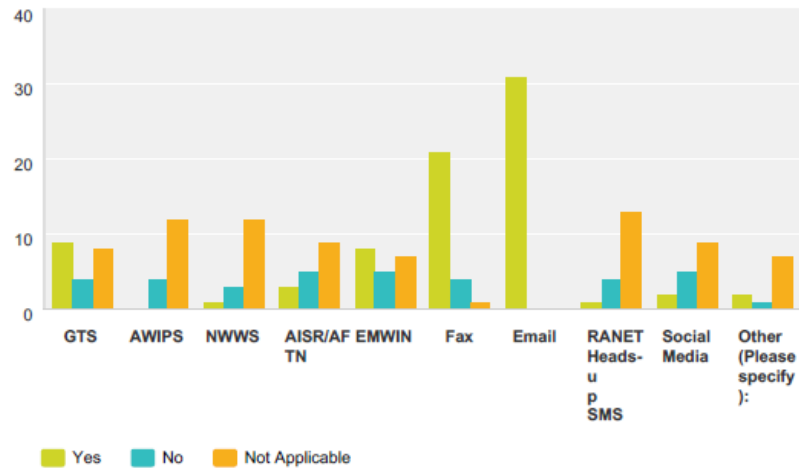
All Member States/Territories answered YES.

Comments

Curaçao: Initiation message from PTWC received at 10.06 LT.

Q5 1A.2: The US PTWC and/or US NTWC CARIBE WAVE/LANTEX 15 initial dummy messages were sent to National Tsunami Warning Focal Points by the several methods. Please check all methods through which the messages were received by the Tsunami Warning Focal Point.

Answered: 32 Skipped: 7



	Yes	No	Not Applicable	Total Respondents
GTS	42.86% 9	19.05% 4	38.10% 8	21
AWIPS	0.00% 0	25.00% 4	75.00% 12	16
NWWWS	6.25% 1	18.75% 3	75.00% 12	16
AISR/AFTN	17.65% 3	29.41% 5	52.94% 9	17
EMWIN	40.00% 8	25.00% 5	35.00% 7	20
Fax	80.77% 21	15.38% 4	3.85% 1	26
Email	100.00% 31	0.00% 0	0.00% 0	31
RANET Heads-up SMS	5.88% 1	23.53% 4	76.47% 13	17
Social Media	12.50% 2	31.25% 5	56.25% 9	16
Other (Please specify):	20.00% 2	10.00% 1	70.00% 7	10

GTS:

YES: Antigua and Barbuda, Aruba, Barbados, Belize, Curaçao, France, Jamaica, Trinidad and Tobago, Venezuela

NO: Bahamas, Haiti, Panama, Turks and Caicos

NOT APPLICABLE: Brazil, British Virgin Islands, Cayman Islands, Colombia, Costa Rica, Dominica, Dominican Republic, Sint Maarten

AWIPS:

YES: N/A

NO: Dominican Republic, Haiti, Panama, Turks and Caicos

NOT APPLICABLE: Antigua and Barbuda, Bahamas, Belize, Bermuda, British Virgin Islands, Cayman Islands, Colombia, Costa Rica, Dominica, Jamaica, Sint Maarten, Trinidad and Tobago

NWWS:

YES: Honduras

NO: Dominican Republic, **Panama**, Turks and Caicos

NOT APPLICABLE: Antigua and Barbuda, Bahamas, Belize, Bermuda, Cayman Islands, Colombia, Costa Rica, Dominica, Haiti, Jamaica, Sint Maarten, Trinidad and Tobago

AISR/AFTN:

YES: Trinidad and Tobago, Venezuela

NO: Bahamas, Belize, Haiti, Panama, Turks and Caicos

NOT APPLICABLE: Antigua and Barbuda, British Virgin Islands, Cayman Islands, Colombia, Costa Rica, Dominican Republic, France, Jamaica, Sint Maarten

EMWIN:

YES: Anguilla, Antigua and Barbuda, Aruba, Bahamas, Bermuda, British Virgin Islands, Curaçao, Puerto Rico

NO: Cayman Islands, Dominican Republic, Haiti, Panama, Turks and Caicos

NOT APPLICABLE: Belize, Colombia, Costa Rica, Dominica, Jamaica, Saint Vincent and the Grenadines, Trinidad and Tobago

FAX:

YES: Anguilla, Antigua and Barbuda, Aruba, Bahamas, Bermuda, British Virgin Islands, Colombia, Costa Rica, Curaçao, Dominica, Dominican Republic, Guatemala, Montserrat, Nicaragua, Panama, Puerto Rico, Sint Maarten, Trinidad and Tobago, US Virgin Islands, Venezuela

NO: Belize, Haiti, Jamaica, Turks and Caicos

NOT APPLICABLE: Cayman Islands

E-mail:

YES: Anguilla, Antigua and Barbuda, Aruba, Bahamas, Barbados, Belize, Bermuda, British Virgin Islands, Cayman Islands, Colombia, Costa Rica, Curaçao, Dominica, Dominican Republic, France, Guatemala, Honduras, Haiti, Jamaica, Montserrat, Mexico, Nicaragua, Puerto Rico, Saint Vincent and the Grenadines, Sint Maarten, Trinidad and Tobago, Turks and Caicos, Venezuela

NO: N/A

NOT APPLICABLE: N/A

RANET Heads -up SMS:

YES: Mexico

NO: Dominica, Dominican Republic, Panama, Turks and Caicos

NOT APPLICABLE: Antigua and Barbuda, Bahamas, Belize, Bermuda, British Virgin Islands, Cayman Islands, Colombia, Costa Rica, Dominican Republic, Haiti, Jamaica, Sint Maarten, Trinidad and Tobago

Social Media:

YES: Honduras

NO: Dominica, Haiti, Jamaica, Panama, Turks and Caicos

NOT APPLICABLE: Antigua and Barbuda, Bahamas, Belize, Bermuda, British Virgin Islands, Cayman Islands, Costa Rica, Sint Maarten, Trinidad and Tobago

Other:

YES: Aruba, Dominica

NO: Panama

NOT APPLICABLE: Bermuda, Cayman Islands, Colombia, Haiti, Jamaica, Sint Maarten, Trinidad and Tobago

Comments:

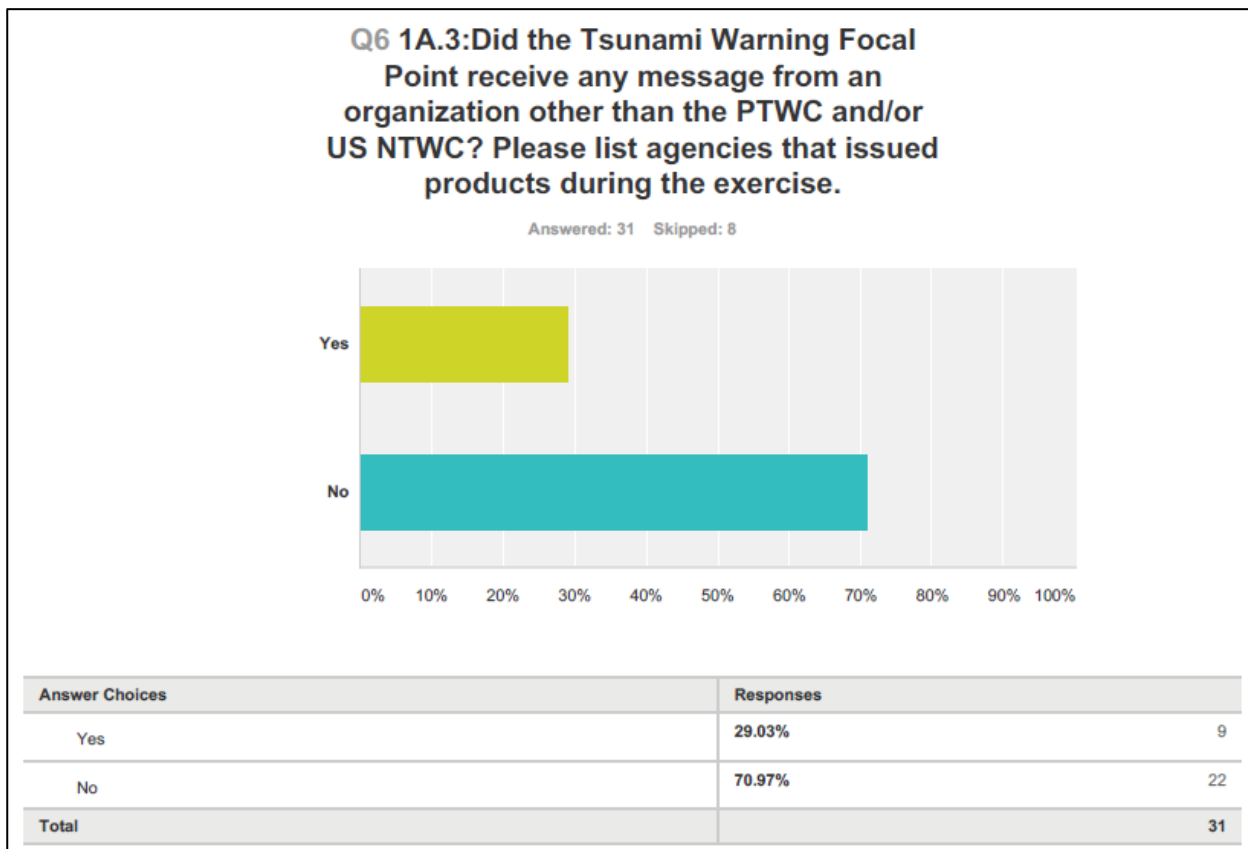
Aruba: Idm ucar/unidata.

Dominica: PRSN and French Seismic center.

France: For the next exercise, we'll appreciate that all messages (dummy and other) be transmitted via GTS. Indeed, it'll be easier for our TWFPs to manage the dissemination to our NDMOs.

Montserrat: The John A Osborne Airport also received exercise messages separate from my agency.

Saint Vincent and the Grenadines: HAD PROBLEMS WITH FAX MACHINE.



YES: Bahamas, Barbados, Colombia, Curaçao, Dominica, Dominican Republic, Haiti, Puerto Rico, Venezuela

NO: Anguilla, Antigua and Barbuda, Aruba, Belize, Bermuda, British Virgin Islands, Cayman Islands, Costa Rica, France, Guatemala, Honduras, Jamaica, Mexico, Montserrat, Nicaragua, Panama, Saint Vincent and the Grenadines, Trinidad and Tobago, Turks and Caicos, US Virgin Islands

Comments

Bahamas: NEMA Bahamas had sent me the initial test message because it was not received on time.

Barbados: Disaster Emergency Management (DEM) issued a handbook.

Belize: The fax machine was not functioning and all messages remained in the TWFP’s e-mail while out of country. Therefore no products were issued.

Colombia: Organizaciones nacionales de acuerdo a lo establecido en el protocolo nacional para un evento local.

Curaçao: FUNVISIS

Dominica: PRSN.

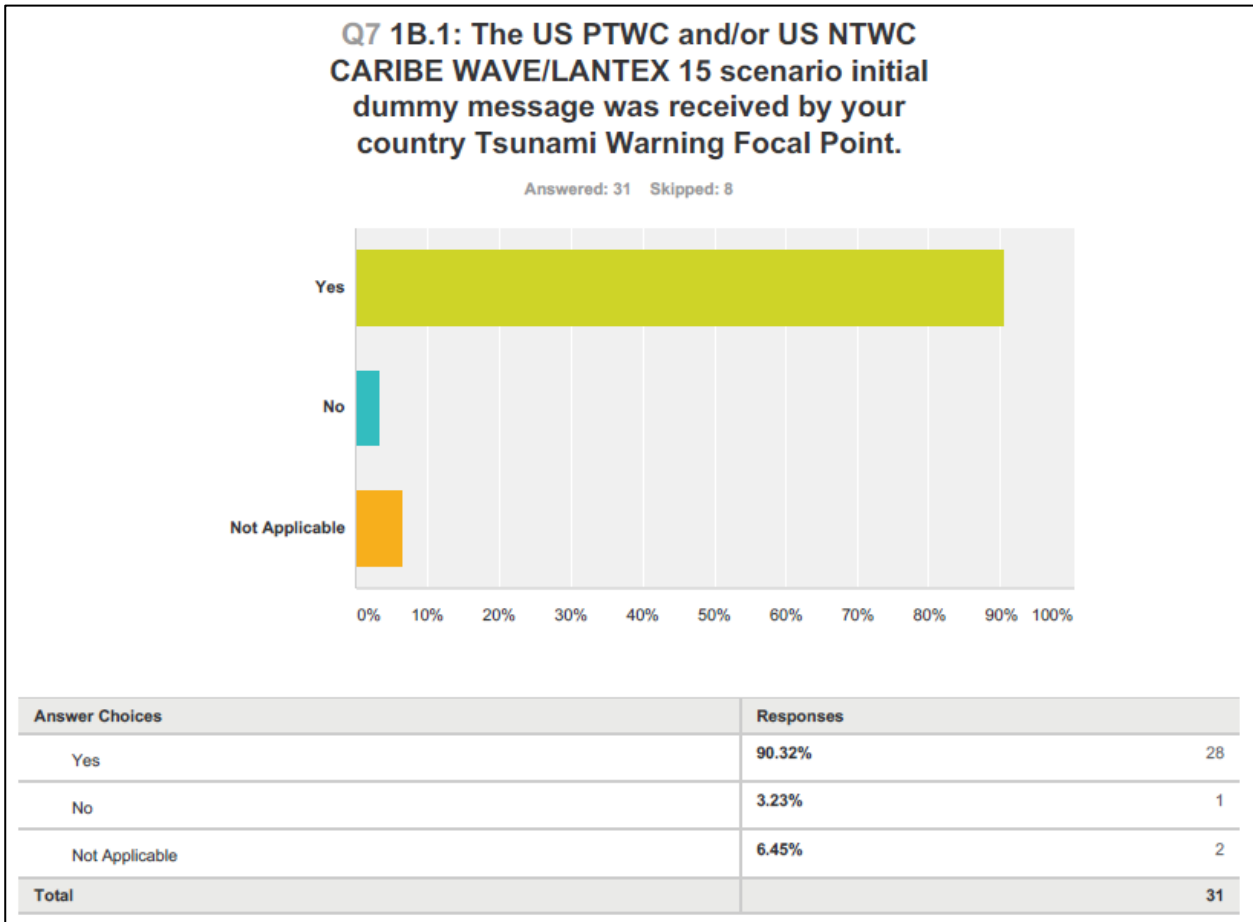
Dominican Republic: PTWC.

Haiti: Messages forwarded by Christa (CTWP).

Nicaragua: Only from PTWC.

Puerto Rico: Puerto Rico Seismic Network.

Venezuela: Funvisis and VGRAD of Venezuela.



YES: Antigua and Barbuda, Aruba, Bahamas, Belize, Bermuda, British Virgin Islands, Cayman Islands, Colombia, Costa Rica, Curaçao, Dominica, Dominican Republic, France, Guatemala, Honduras, Jamaica, Mexico, Nicaragua, Panama, Puerto Rico, Saint Vincent and the Grenadines, Trinidad and Tobago, Turks and Caicos, US Virgin Islands, Venezuela

NO: Haiti

NOT APPLICABLE: Anguilla, Montserrat

Comments

Haiti: e-mail changed.

Nicaragua: But, only from PTWC.

**Q8 1B.2:What time was the US PTWC
and/or US NTWC CARIBE WAVE/LANTEX
15 initial dummy message received by your
TWFP? Please indicate the time from each
TWC. Please note time using 24 hour clock
and UTC, e.g., 14:35 UTC- US PTWC- US
NTWC**

Answered: 31 Skipped: 8

Anguilla: 1355

Antigua and Barbuda: -US PTWC14:00

Aruba: 1405 utc

Bahamas: DUMMY – Wed, Mar 25, 2015 at 1391 UTC Message #1 – 1420 UTC All others on time.

Belize: 1354 UTC

Bermuda: 1302 UTC via AIS 1303 UTC via email

British Virgin Islands: US NTWC- 09:04

Cayman Islands: US PTWC – 1405 UTC

Colombia: US PTWC: 14:05 UTC US NTWC: 13:03 UTC

Costa Rica: US PTWC 14:05 UTC

Curaçao: US PTWC 14.06 UTC

Dominica: Us PTWC 1405 UTC

Dominican Republic: 14:05 UTC

France: US PTWC: 14:36 UTC

Guatemala: 14:05 utc

Haiti: 14 hour 46 minutes UTC

Honduras: Los mensajitos fueron recibidos a veces cada 5 minutos o cada minuto : PTWC 13:54/ 14:05/ 14:05 este mensaje fue el de inicio por lo que hubiese sido el primer mensaje /14:05/ 14:00/ 14:30/ 14:30/ 15:00/ NTWC: 15:00/ 15:01/ 15:59/ 16:02/ 16:02/ 16:58/ 17:01/ 17:01/ 18:00/ 19:00/ 19:01/ 19:45/ 19:45/.

Jamaica: 14:05 UTC

Mexico: PTWC 13:54 UTC

Montserrat: 5/4/2015 9:54:00 AM

Nicaragua: 14:05 UTC

Panama: 5/4/2015 2:05:00 PM

Puerto Rico: US NTWC 14:05 UTC

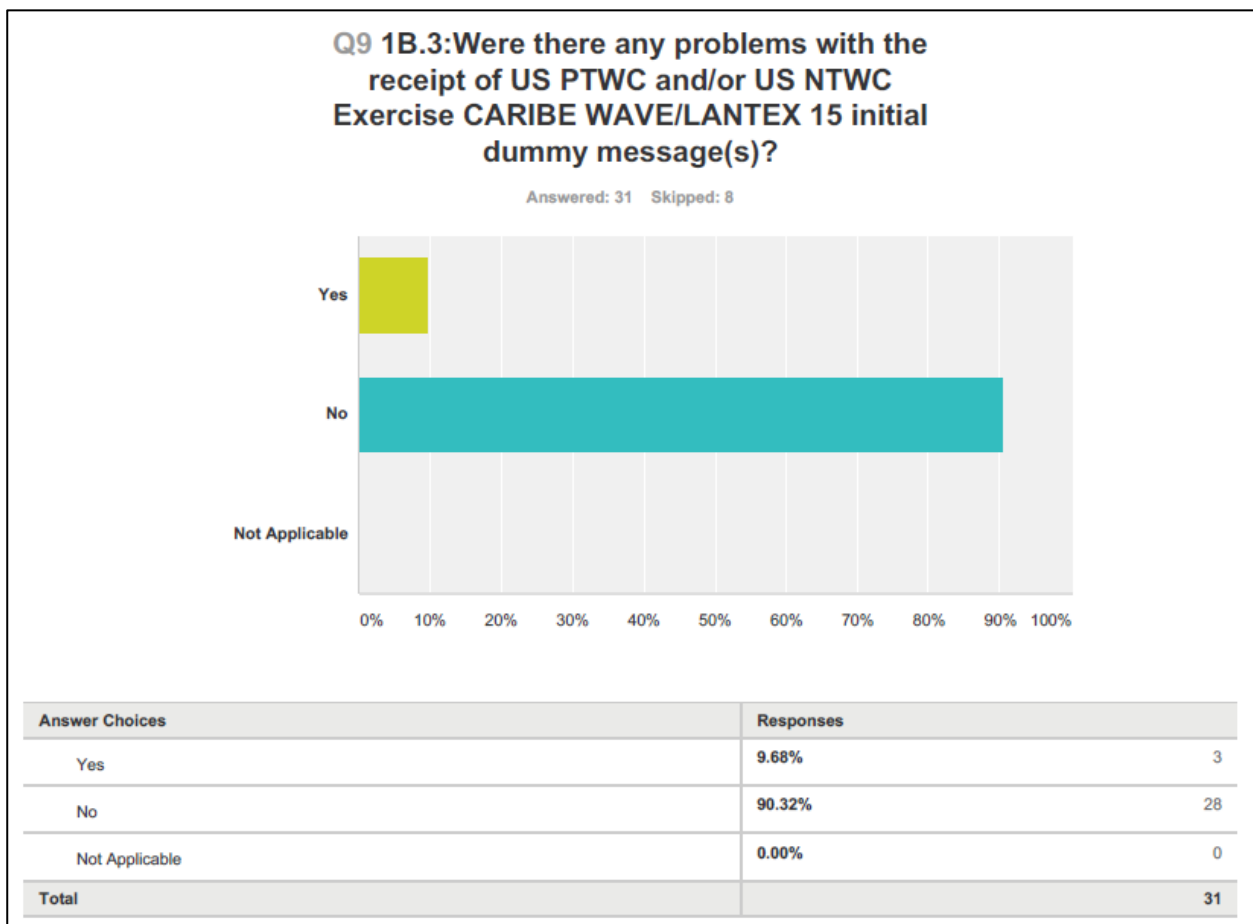
Saint Vincent and the Grenadines: 1410

Trinidad and Tobago: Unknown at this time.

Turks and Caicos: US PTWC – 14:06 UTC

US Virgin Islands: 010:00

Venezuela: US PTWC at 14:35 UTC



YES: Bermuda, Dominican Republic, Haiti

NO: Anguilla, Antigua and Barbuda, Aruba, Bahamas, Belize, British Virgin Islands, Cayman Islands, Colombia, Costa Rica, Curaçao, Dominica, France, Guatemala, Honduras, Jamaica, Mexico, Montserrat, Nicaragua, Panama, Puerto Rico, Saint Vincent and the Grenadines, Sint Maarten, Trinidad and Tobago, Turks and Caicos, US Virgin Islands, Venezuela

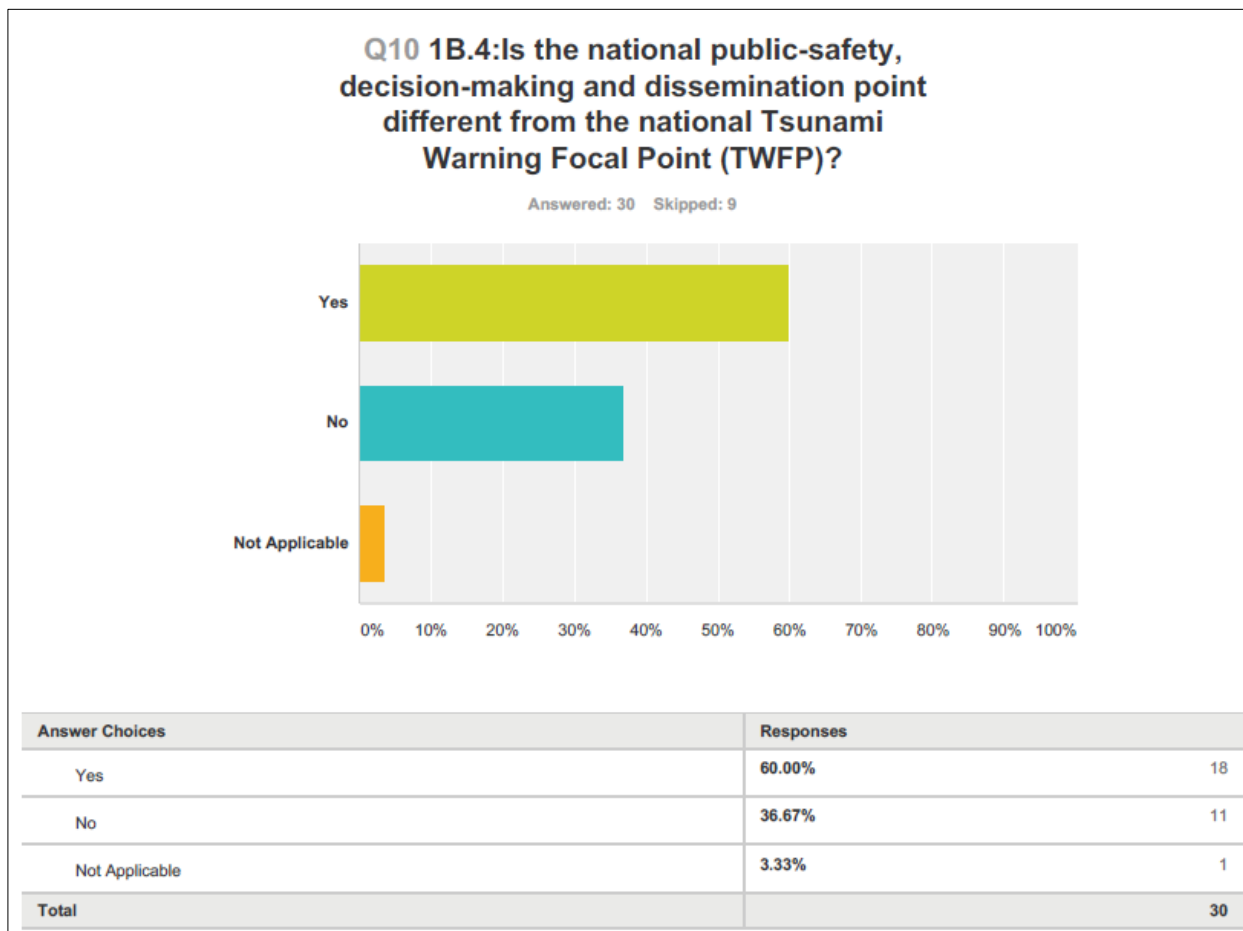
NOT APPLICABLE: N/A

Comments

Bermuda: Email did not match exercise booklet.

Dominican Republic: We don't receive the dummy by the official e-mail address.

Haiti: TWFP's email has been changed.



YES: Anguilla, Antigua and Barbuda, Bahamas, Bermuda, British Virgin Islands, Colombia, Dominica, Dominican Republic, France, Guatemala, Honduras, Jamaica, Mexico, Montserrat, Nicaragua, Panama, Trinidad and Tobago, Turks and Caicos

NO: Aruba, Belize, Cayman Islands, Costa Rica, Curaçao, Puerto Rico, Saint Vincent and the Grenadines, Sint Maarten, US Virgin Islands, Venezuela

Comments

Bahamas: Dept of Meteorology prepares message to be sent to NEMA which then disseminates as necessary.

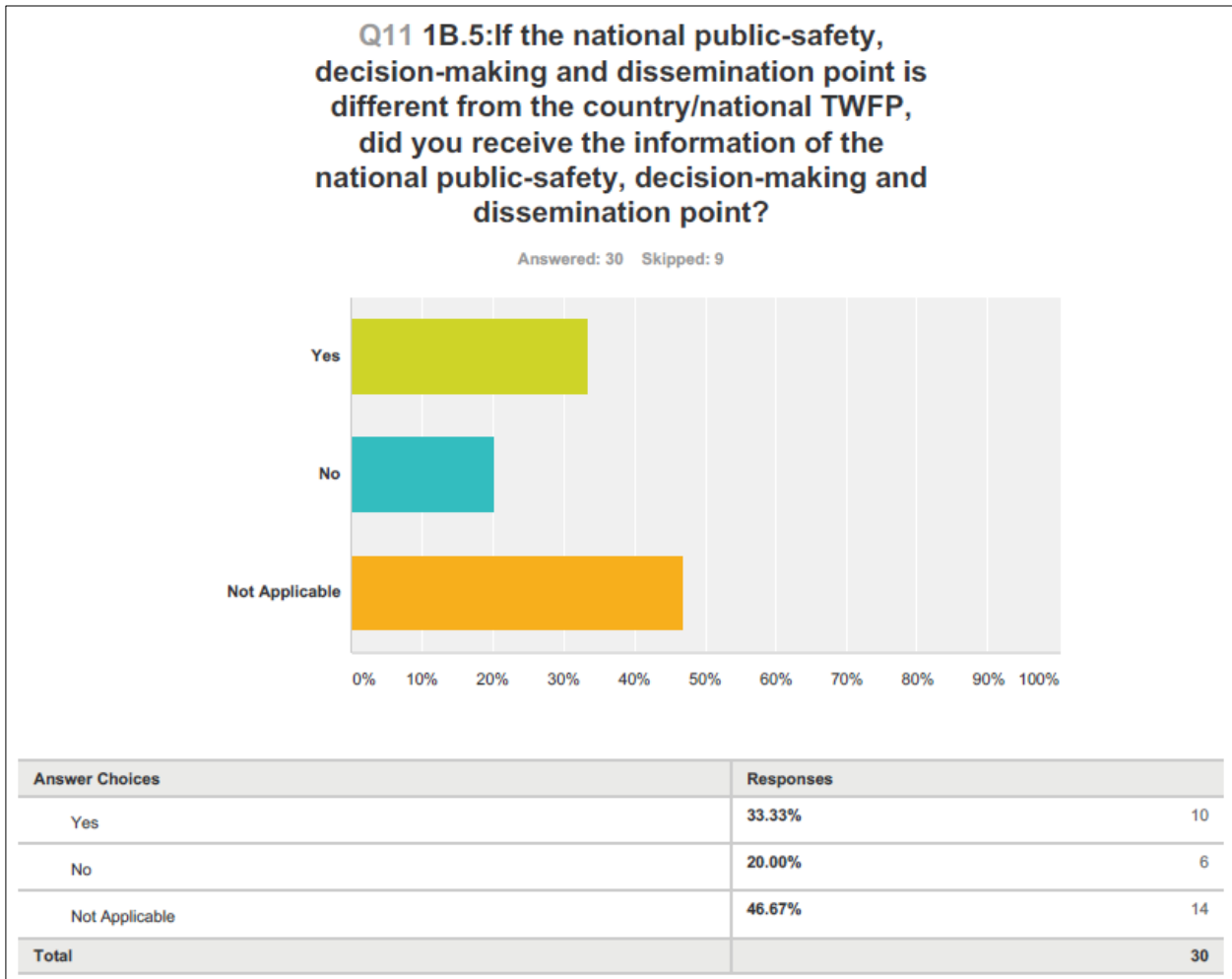
Bermuda: BWS is the TWFP for BDA we disseminate to the Emergency Measure Org and National Disaster Coordinator.

France: We have 3 TWFP (1 in Martinique, 1 in Guadeloupe and 1 in French Guyana). All are link together for redondance. We also have 4 NDMO (1 in Martinique, 1 in Guadeloupe, 1 in Saint-Martin and 1 in French-Guyana).

Montserrat: No formal documentation in place so this is facilitated by my Department.

Nicaragua: The national public-safety, decision-making and dissemination point is CD-SINAPRED and Civil Defense, and the TWFP is INETER.

Turks and Caicos: For the TCI the National Tsunami Warning Focal Point is the 911 Emergency Coordination Centre, while the DDME, who is responsible for national public safety, decision-making and information dissemination is the National Tsunami Contact.



YES: Anguilla, Antigua and Barbuda, Bahamas, British Virgin Islands, Dominica, France, Honduras, Nicaragua, Trinidad and Tobago, Turks and Caicos

NO: Aruba, Dominican Republic, Guatemala, Jamaica, Mexico, Panama

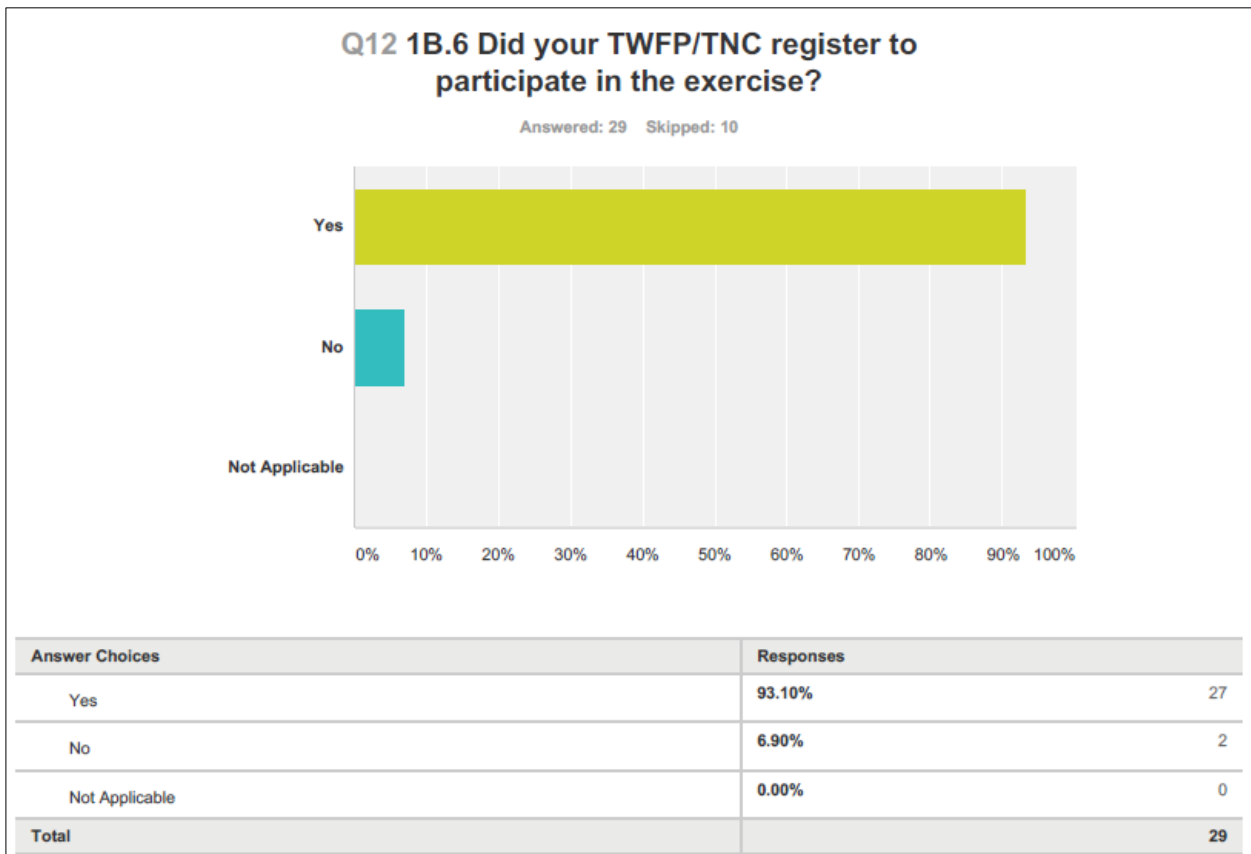
NOT APPLICABLE: Belize, Bermuda, Cayman Islands, Colombia, Costa Rica, Curaçao, Haiti, Montserrat, Puerto Rico, Saint Vincent and the Grenadines, Sint Maarten, US Virgin Islands, Venezuela

Comments

Bermuda: See above answer.

France: The NDMO of Martinique, Guadeloupe, and Saint-Martin are coordinated by the COZ (zonal operation center) based in Martinique and depending from EMIZA all are depending.

Nicaragua: But information about the exercise not about the PTWC messages.



YES: Anguilla, Antigua and Barbuda, Aruba, Bahamas, Belize, Bermuda, British Virgin Islands*, Cayman Islands, Colombia, Costa Rica, Curaçao, Dominica, Dominican Republic, France, Guatemala, Haiti, Montserrat, Nicaragua, Panama, Puerto Rico, Saint Vincent and the Grenadines, Sint Maarten, Trinidad and Tobago, Turks and Caicos, US Virgin Islands, Venezuela

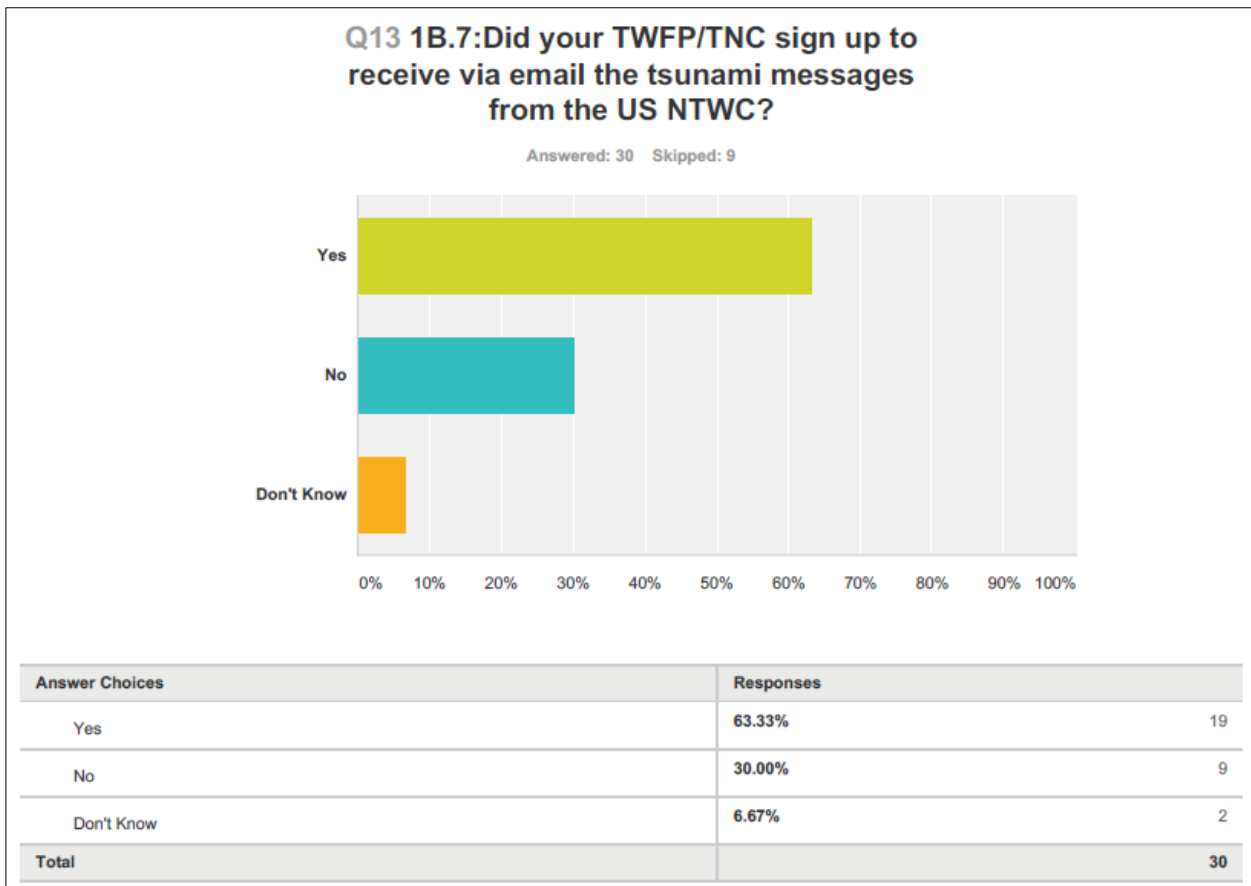
NO: British Virgin Islands*, Jamaica

*This survey was filled out twice by the same person with different answers.

Comments

France: The official designation of our TWFP and NDMO is in progress to UNESCO/IOC.

Nicaragua: INETER, CD-SINAPRED, and Civil Defense were register to participate in the exercise.



YES: Antigua and Barbuda, Aruba, Belize, Bermuda, British Virgin Islands*, Colombia, Curaçao, Dominica, Guatemala, Honduras, Mexico, Montserrat, Puerto Rico, Saint Vincent and the Grenadines, Sint Maarten, Trinidad and Tobago, Turks and Caicos, Venezuela

NO: Bahamas, British Virgin Islands*, Cayman Islands, Costa Rica, Dominican Republic, France, Haiti, Nicaragua, Panama

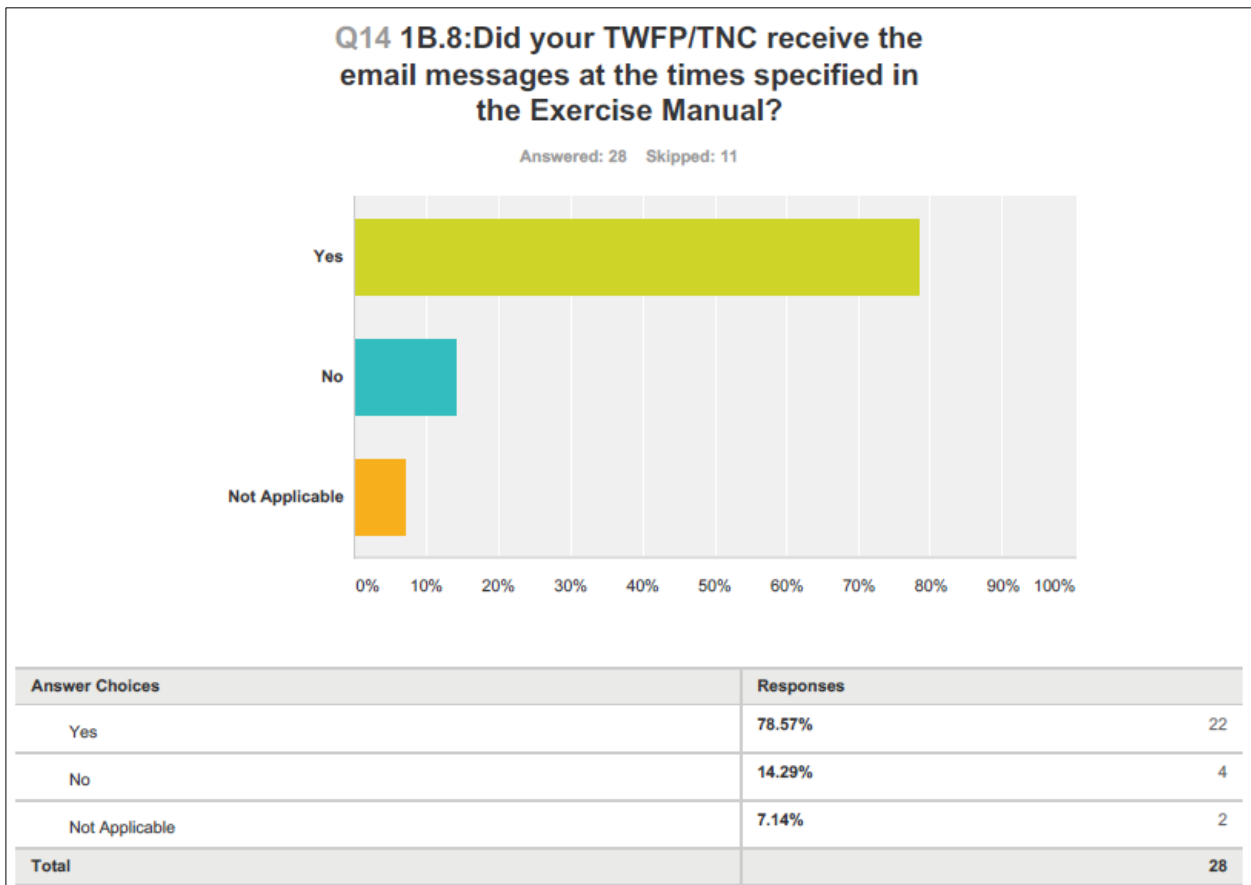
DON'T KNOW: Jamaica, US Virgin Islands

*This survey was filled out twice by the same person with different answers.

Comments

France: We were not concerned with the Florida scenario.

Nicaragua: Only from US PTWC.



YES: Antigua and Barbuda, Aruba, Belize, Bermuda, British Virgin Islands*, Cayman Islands, Colombia, Costa Rica, Curaçao, Dominica, Dominican Republic, France, Mexico, Montserrat, Nicaragua, Panama, Puerto Rico, Saint Vincent and the Grenadines, Turks and Caicos, US Virgin Islands, Venezuela

NO: Guatemala, Haiti, Honduras, Sint Maarten

NOT APPLICABLE: British Virgin Islands*, Jamaica

*This survey was filled out twice by the same person with different answers.

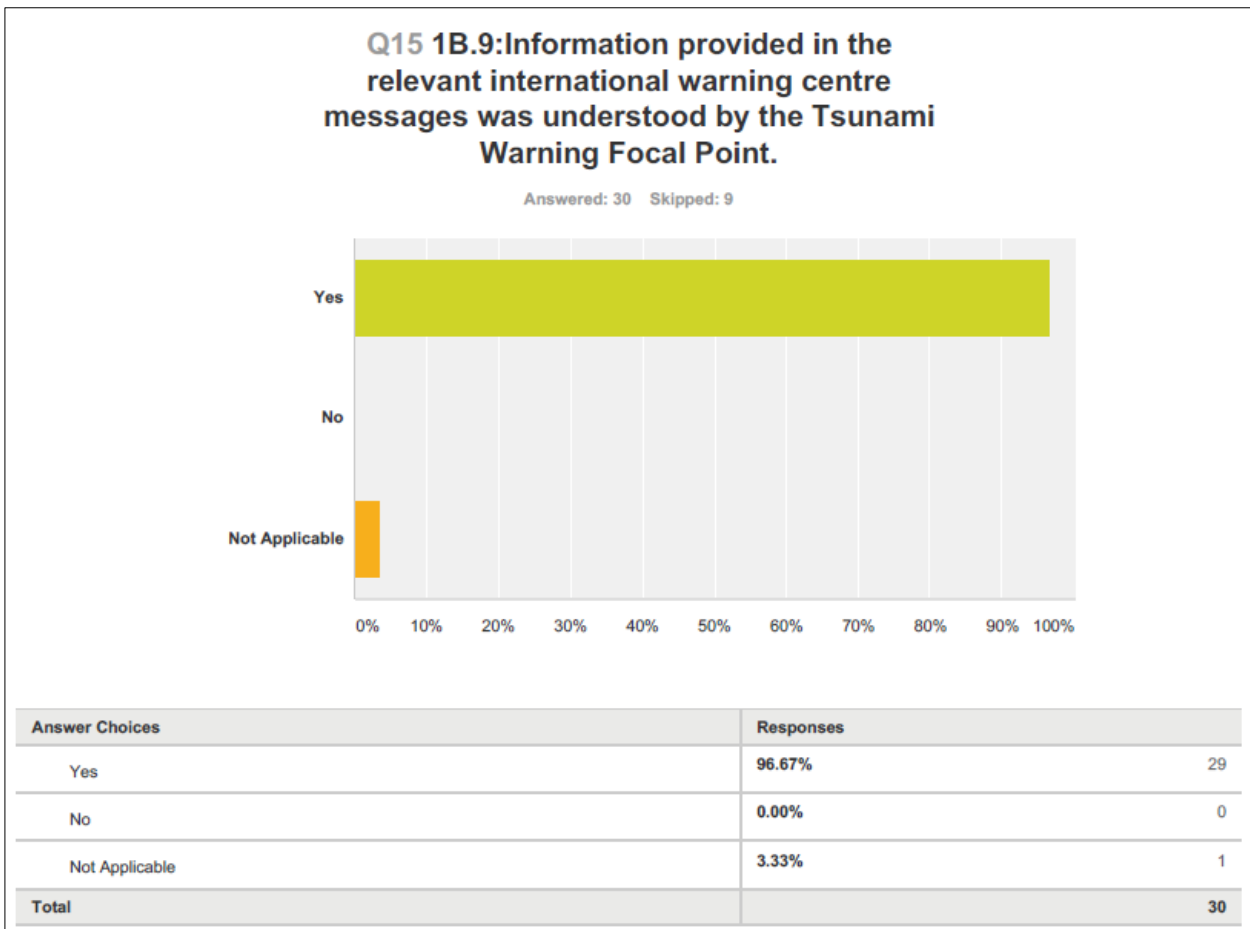
Comments

Bahamas: NEMA did but the Met did not until the third message.

Cayman Islands: For most of the exercise.

Saint Vincent and the Grenadines: Initial message was a few minutes late.

Sint Maarten: Messages 5&6 were delayed due to mailserver issues on our side.

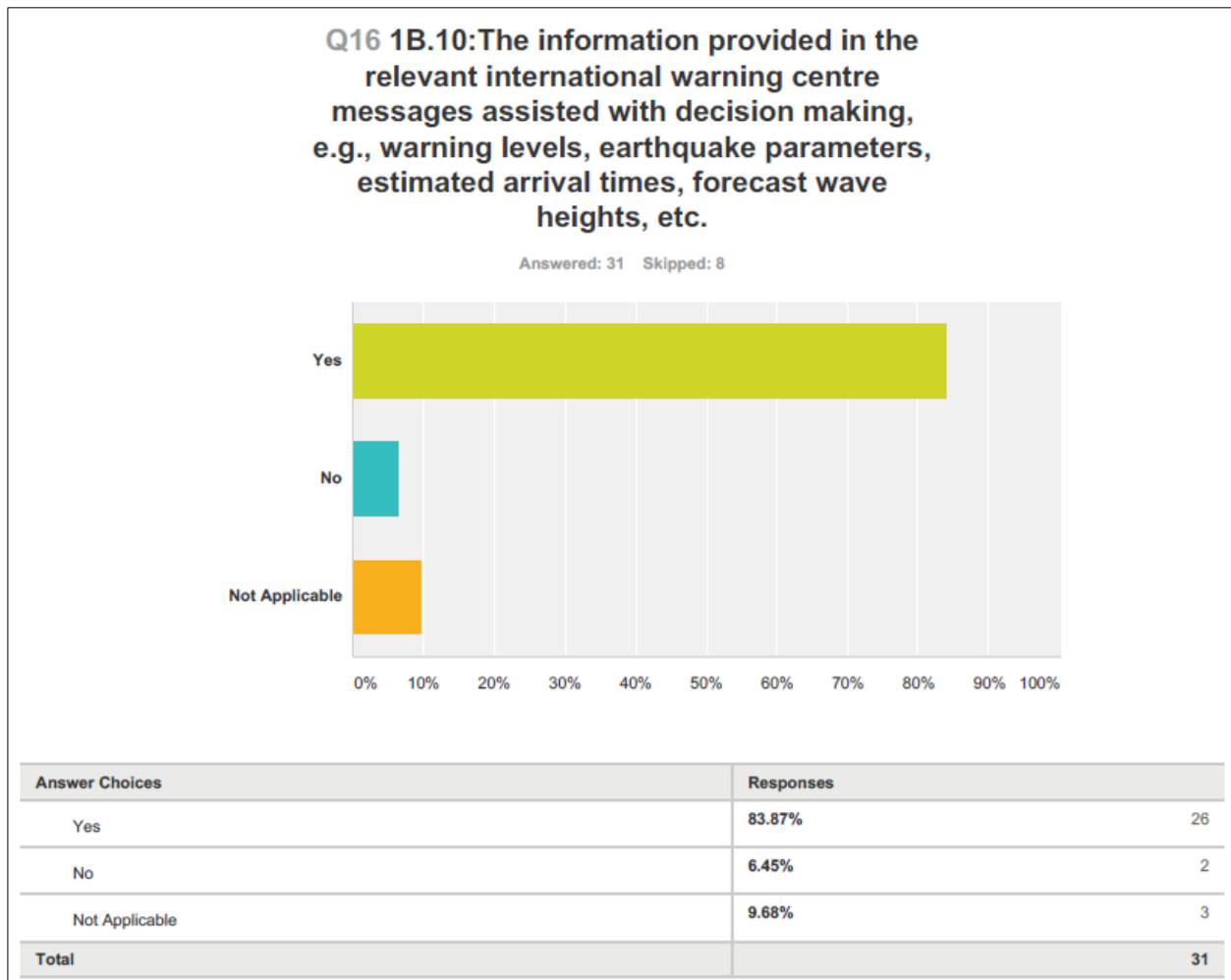


YES: Antigua and Barbuda, Aruba, Bahamas, Belize, Bermuda, British Virgin Islands, Cayman Islands, Colombia, Costa Rica, Curaçao, Dominica, Dominican Republic, France, Guatemala, Haiti, Honduras, Jamaica, Mexico, Nicaragua, Panama, Puerto Rico, Saint Vincent and the Grenadines, Sint Maarten, Trinidad and Tobago, Turks and Caicos, US Virgin Islands, Venezuela

NOT APPLICABLE: Montserrat

Comments

Nicaragua: Before the CaribeWave15, the TWFP and TNC were training with the new enhanced products of PTWC for Pacific Ocean and Caribbean Sea.



YES: Antigua and Barbuda, Aruba, Bahamas, Bermuda, British Virgin Islands, Cayman Islands, Colombia, Costa Rica, Curaçao, Dominica, Dominican Republic, France, Guatemala, Haiti, Honduras, Mexico, Montserrat, Nicaragua, Panama, Puerto Rico, Saint Vincent and the Grenadines, Turks and Caicos, US Virgin Islands, Venezuela

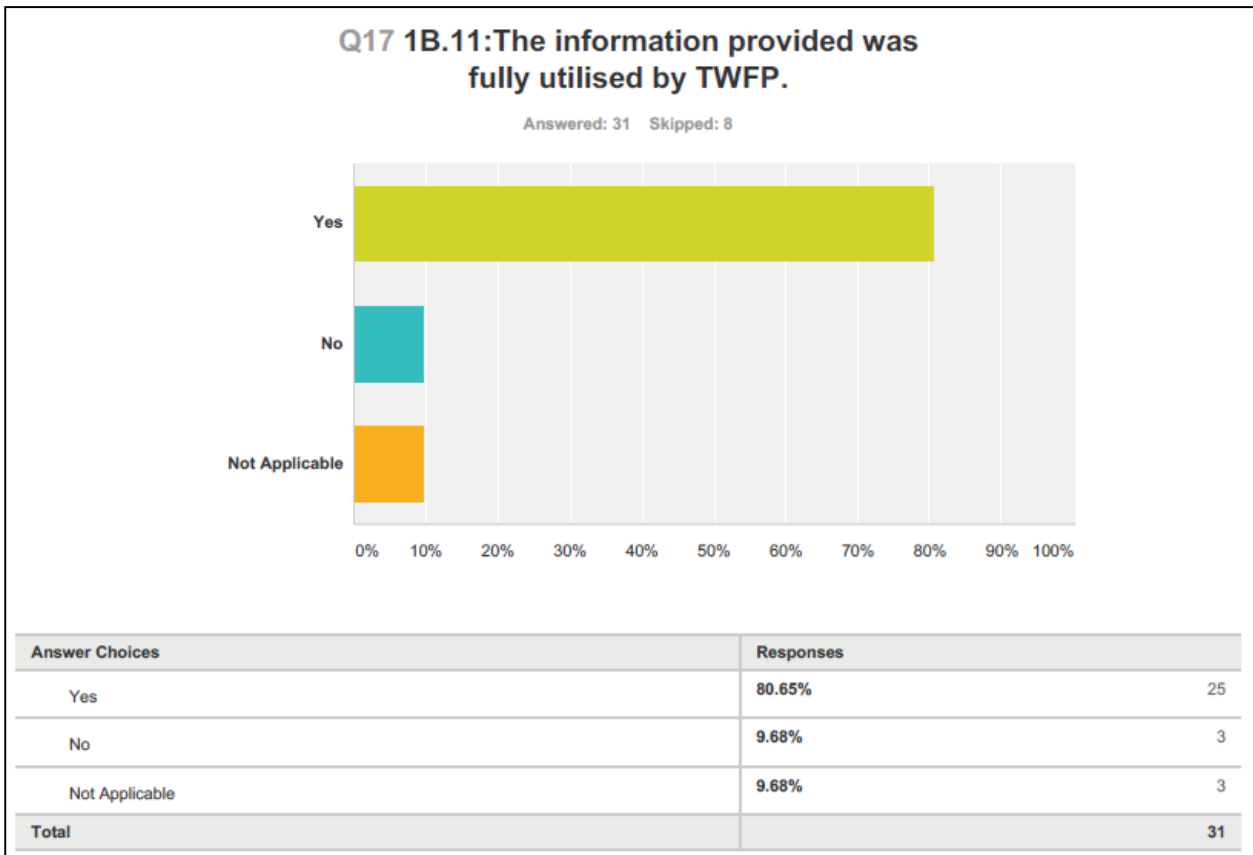
NO: Anguilla, Trinidad and Tobago

NOT APPLICABLE: Belize, Jamaica, Sint Maarten

Comments

Nicaragua: After the PTWC message #1, CD-SINAPRED declared red alert to the Nicaraguan Caribbean Coast.

Saint Vincent and the Grenadines: Forecast Wave heights were NOT included and led to larger evacuation processes than otherwise.

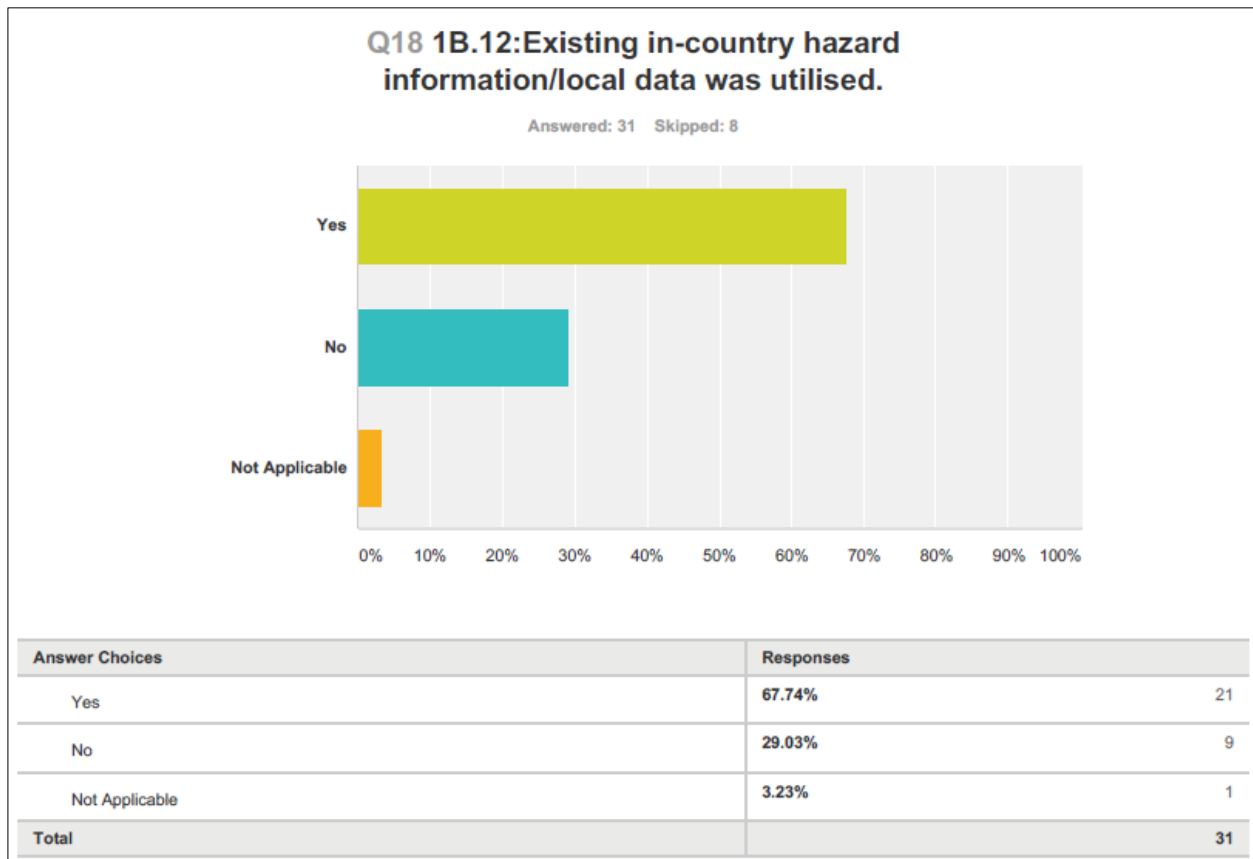


YES: Anguilla, Antigua and Barbuda, Aruba, Bahamas, Bermuda, British Virgin Islands*, Cayman Islands, Colombia, Costa Rica, Curaçao, Dominica, Dominican Republic, Guatemala, Haiti, Honduras, Mexico, Nicaragua, Panama, Puerto Rico, Saint Vincent and the Grenadines, Trinidad and Tobago, Turks and Caicos, US Virgin Islands, Venezuela

NO: Belize, Jamaica, Sint Maarten

NOT APPLICABLE: British Virgin Islands*, France, Montserrat

*This survey was filled out twice by the same person with different answers.



YES: Anguilla, Antigua and Barbuda, Aruba, British Virgin Islands, Colombia, Costa Rica, Dominica, France, Honduras, Mexico, Montserrat, Nicaragua, Panama, Puerto Rico, Saint Vincent and the Grenadines, Trinidad and Tobago, Turks and Caicos, US Virgin Islands, Venezuela

NO: Bahamas, Belize, Bermuda, Curaçao, Dominican Republic, Guatemala, Haiti, Jamaica, Sint Maarten

NOT APPLICABLE: Cayman Islands

Comments

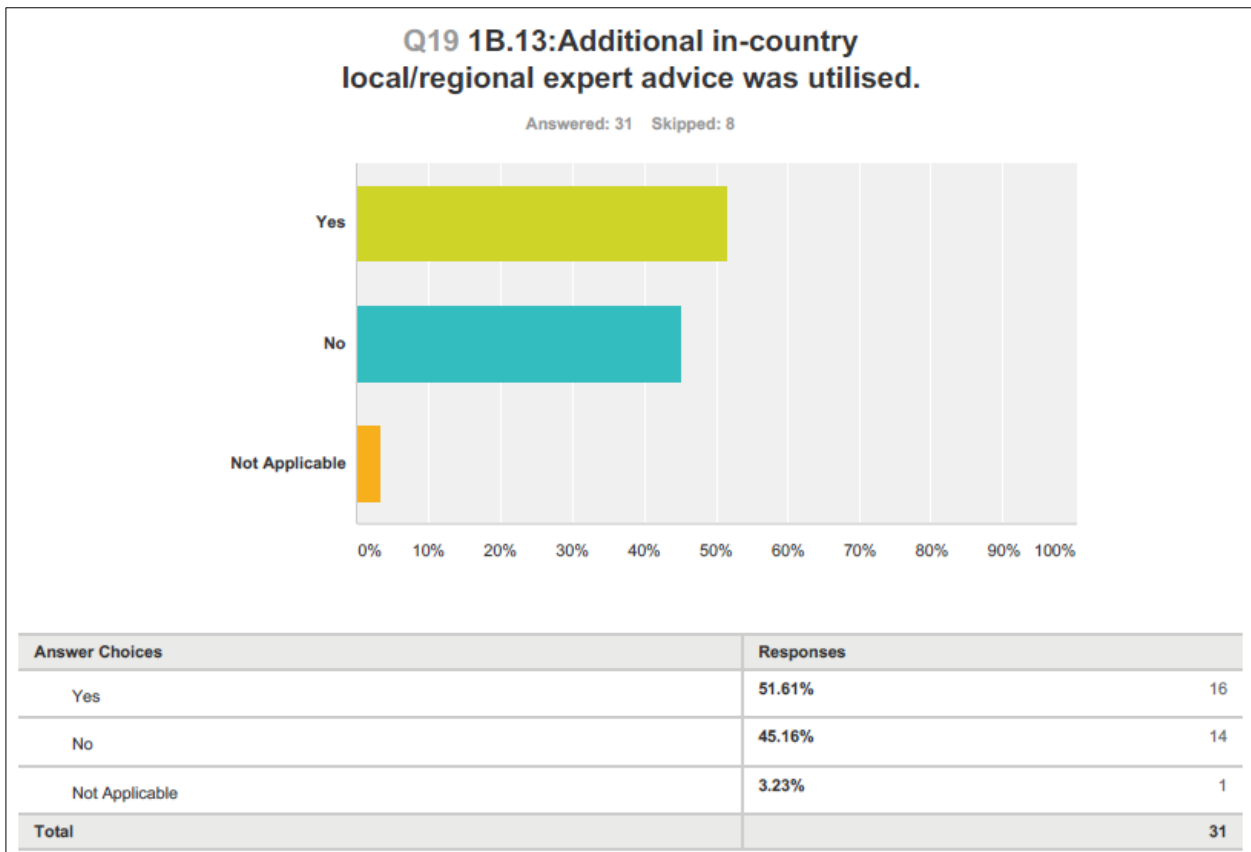
Bermuda: Bermuda government used this LANTEX exercise to start to draft some departmental SOPs.

Cayman Islands: We have very little hazard specific information in this country.

Dominican Republic: We have information, but this information don't was utilised.

France: We used a specific inundation map modelised through a local simulation system developed by the French university of the WI (UMR LARGE)

Turks and Caicos: Existing data was limited but what was available was utilized.



YES: Anguilla, Antigua and Barbuda, Aruba, British Virgin Islands*, Colombia, Costa Rica, Dominica, France, Mexico, Nicaragua, Panama, Puerto Rico, Turks and Caicos, US Virgin Islands, Venezuela

NO: Bahamas, Belize, Bermuda, British Virgin Islands*, Cayman Islands, Curaçao, Dominican Republic, Guatemala, Haiti, Honduras, Jamaica, Saint Vincent and the Grenadines, Sint Maarten, Trinidad and Tobago

NOT APPLICABLE: Montserrat

*This survey was filled out twice by the same person with different answers.

Comments

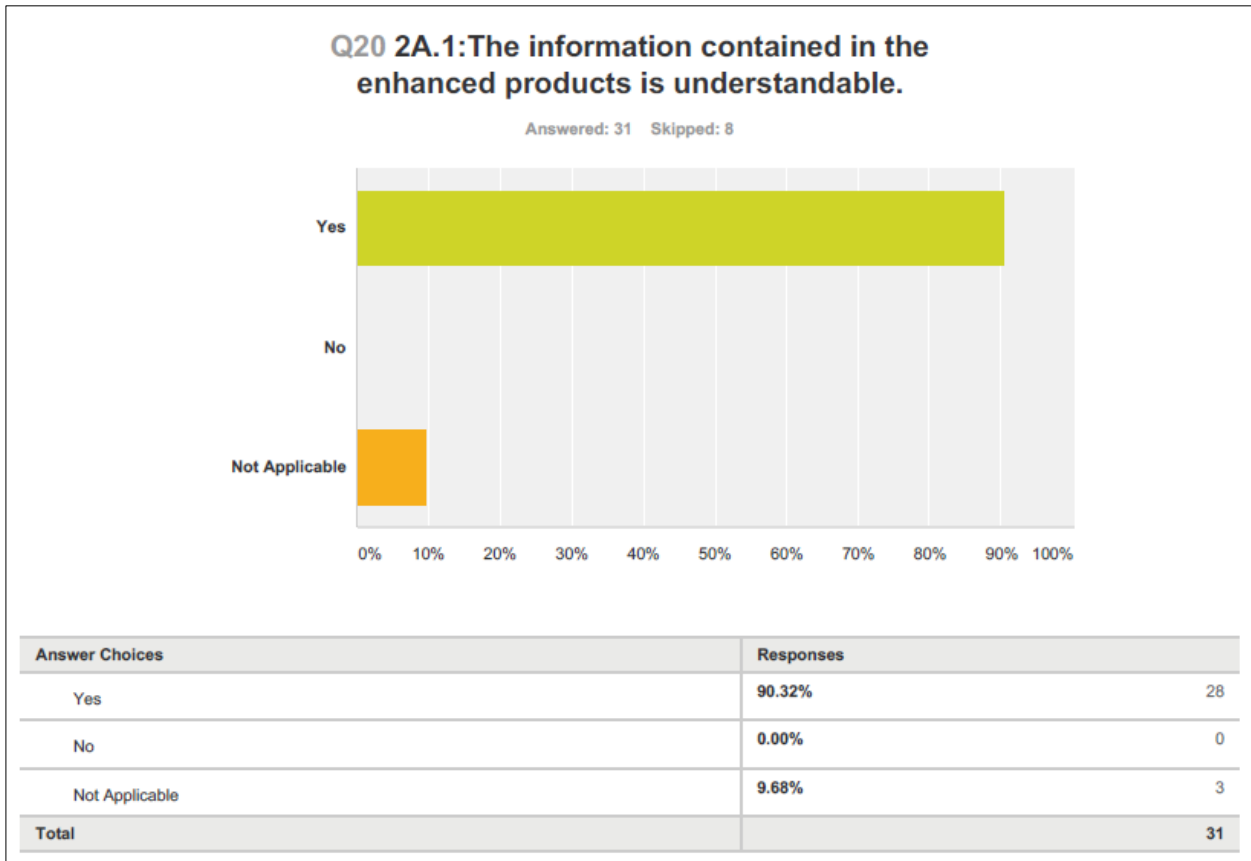
Bermuda: Beyond BWS there is no local/regional inf.

France: We've activated a special task team composed of earth expert (IPGP/OVSM), planning experts (DEAL, town planner), to monitor the tsunami and assist the 3 NDMO. This special task team was based on low deep bathymetric data.

Honduras: Mande mensaje para compartir informacion con INETER de Nicaragua y no obtuvimos respuesta de nadie en la region.

Nicaragua: Comments from national tsunami expert (PhD. Wilfried Strauch) was utilised.

Puerto Rico: Puerto Rico Seismic Network (PRSN).



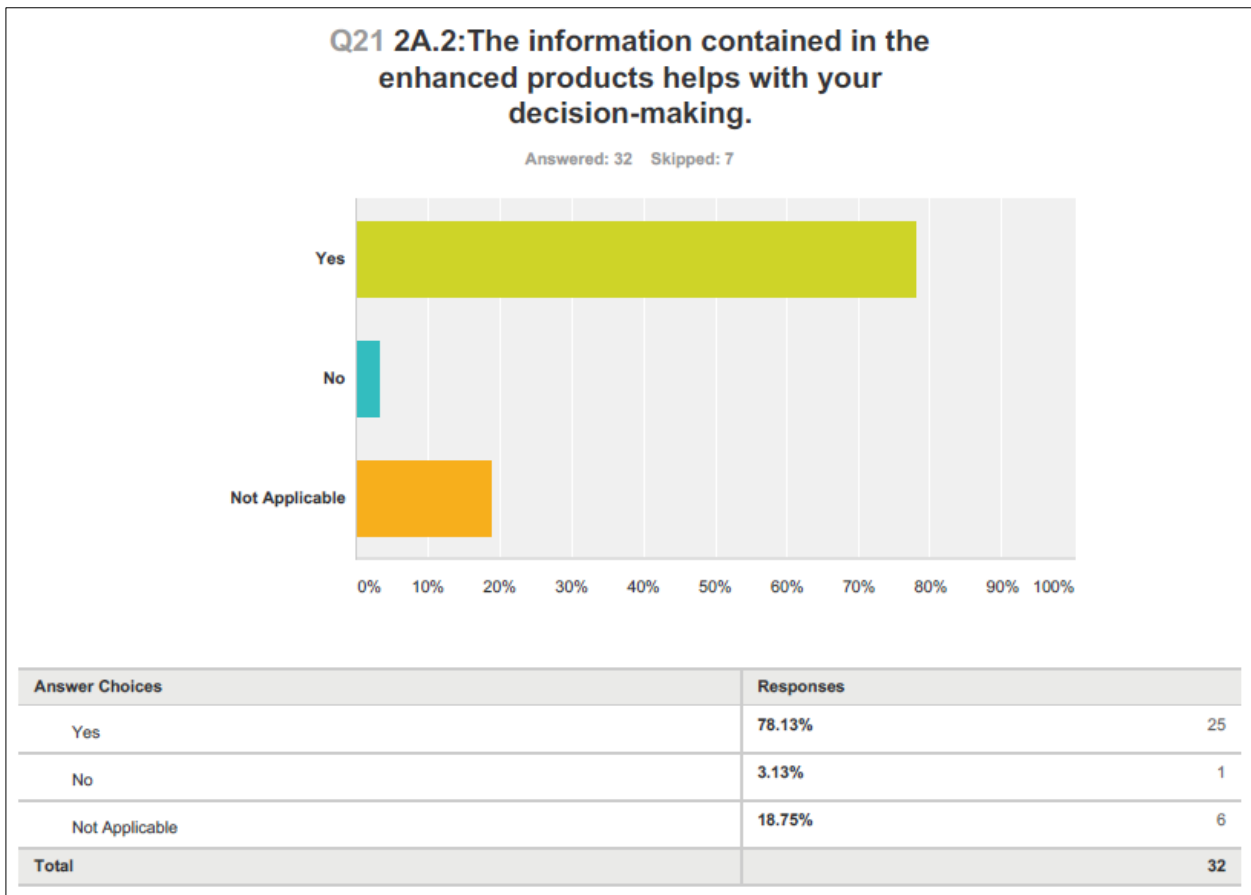
YES: Anguilla, Antigua and Barbuda, Aruba, Bahamas, Belize, Bermuda, Cayman Islands, Colombia, Costa Rica, Dominica, Dominican Republic, France, Guatemala, Haiti, Honduras, Jamaica, Mexico, Montserrat, Nicaragua, Panama, Puerto Rico, Saint Vincent and the Grenadines, Sint Maarten, Suriname, Trinidad and Tobago, Turks and Caicos, US Virgin Islands, Venezuela

NOT APPLICABLE: British Virgin Islands, Curaçao

Comments

Dominica: Though at times not the clearest or most comprehensive.

France: Easy to read on Google Earth and very kind to display.



YES: Anguilla, Aruba, Bahamas, Bermuda, Cayman Islands, Colombia, Costa Rica, Dominica, Dominican Republic, France, Guatemala, Haiti, Honduras, Mexico, Nicaragua, Panama, Puerto Rico, Saint Lucia, Saint Vincent and the Grenadines, Sint Maarten, Suriname, Trinidad and Tobago, Turks and Caicos, US Virgin Islands, Venezuela

NO: Antigua and Barbuda

NOT APPLICABLE: Belize, British Virgin Islands, Curaçao, Jamaica, Montserrat

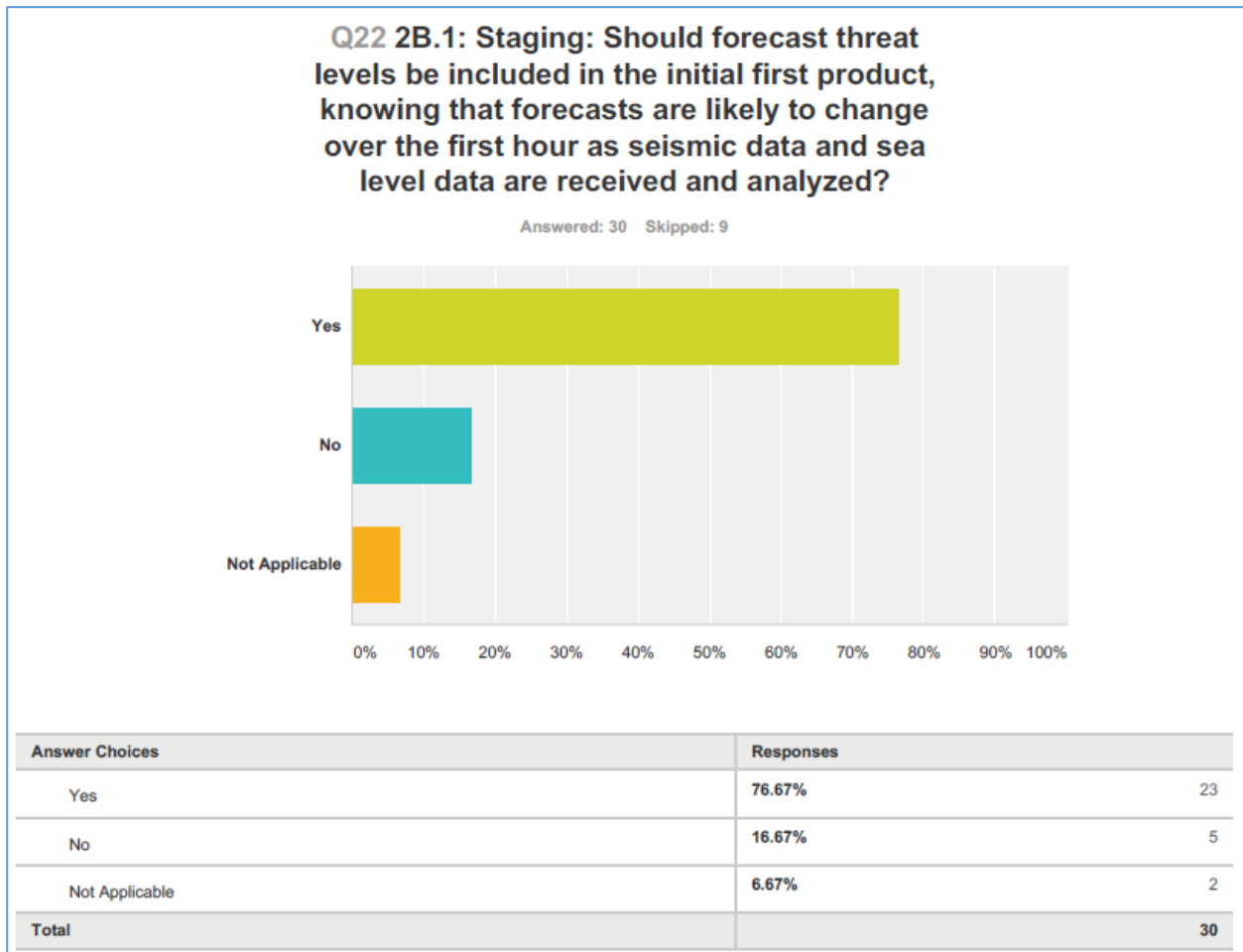
Comments

Bermuda: Assists with BWS communicating better to the EMO decision makers.

France: These information were completely complementary with those obtain with our simulation. Indeed, the height of wave given with the PTWC enhanced products.

Nicaragua: Because to declare red alert was take into account the earthquake parameters and the estimated arrival time and forecast wave heights that would affect the Caribbean Coast of Nicaragua.

Saint Lucia: The information is timely and concise.



YES: Anguilla, Bahamas, Belize, Bermuda, Cayman Islands, Colombia, Costa Rica, Dominican Republic, France, Honduras, Mexico, Montserrat, Nicaragua, Panama, Puerto Rico, Saint Vincent and the Grenadines, Sint Maarten, Suriname, Trinidad and Tobago, Turks and Caicos, US Virgin Islands, Venezuela

NO: Aruba, Curaçao, Dominica, Guatemala

NOT APPLICABLE: British Virgin Islands

Comments

Antigua and Barbuda: Not sure.

Colombia: Especialmente útil para un evento local, cuando los tiempos de arribo de la ola son menores a 30 minutos.

France: Forecast threat levels are very important in decision making and to confort our authorities in tehir decision.

Guatemala: Only in the first product the threat alert and than the levels.

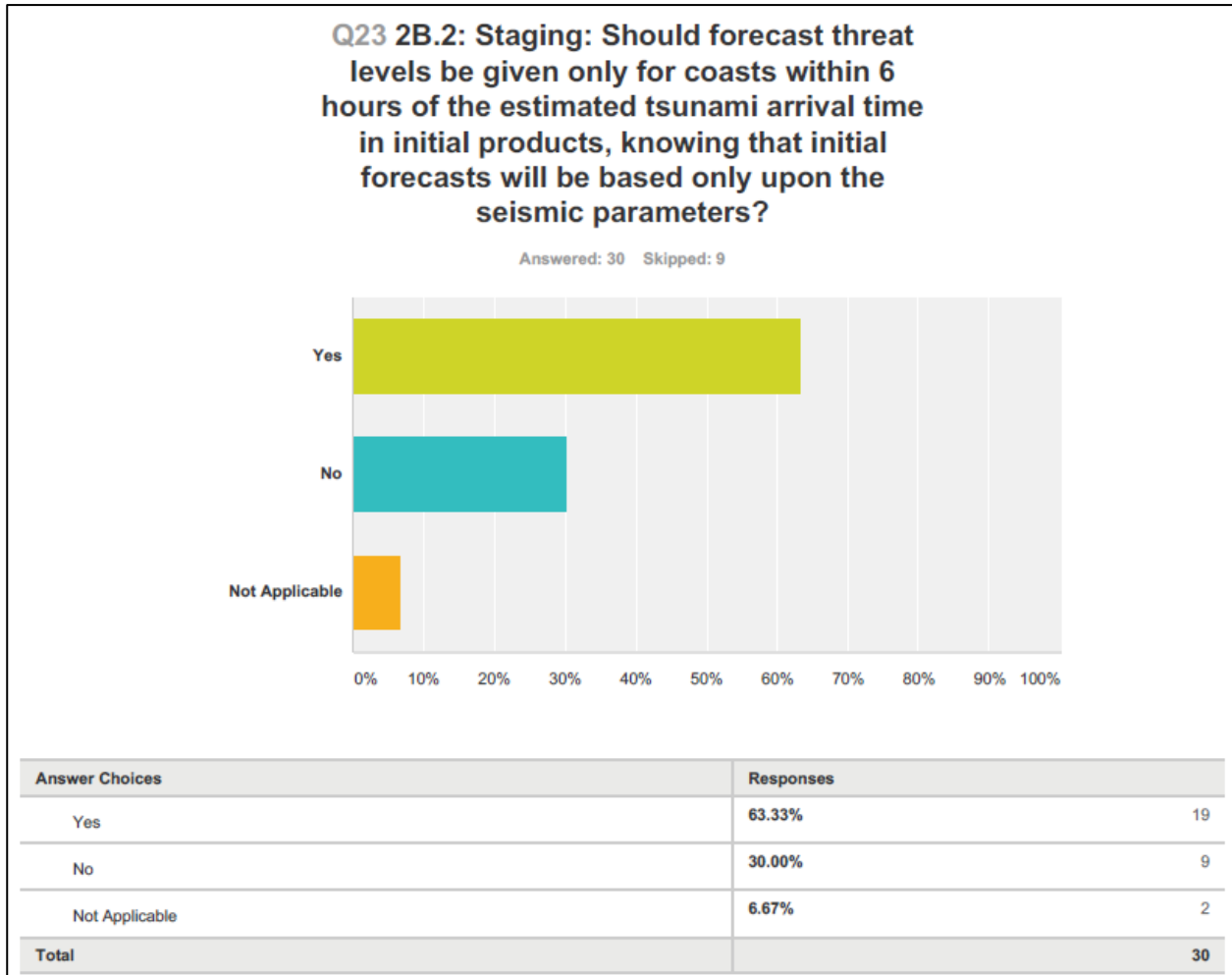
Nicaragua: Because, for local tsunami is very important have the information as fast as be possible.

Saint Vincent and the Grenadines: THE HEIGHT OF THE WAVES WAS NOT RECEIVED UNTIL THE 1605 MESSAGE, BY THEN EVACUATION ORDERS WERE GIVEN FOR 3 M WAVE.

Sint Maarten: It would at least create sufficient awareness about the possible threat.

Trinidad and Tobago: With warning of possible changes as data is analysed for the following bulletin.

Turks and Caicos: Forecast threat levels should be included as it can assist with decision-making. It can also help in what type of warnings are issued to the public and at what time the warnings are issued.



YES: Anguilla, Aruba, Bahamas, Belize, Bermuda, Colombia, Costa Rica, Curaçao, Dominica, Dominican Republic, Guatemala, Honduras, Mexico, Montserrat, Nicaragua, Sint Maarten, Trinidad and Tobago, US Virgin Islands, Venezuela

NO: Cayman Islands, France, Jamaica, Panama, Puerto Rico, Suriname, Turks and Caicos

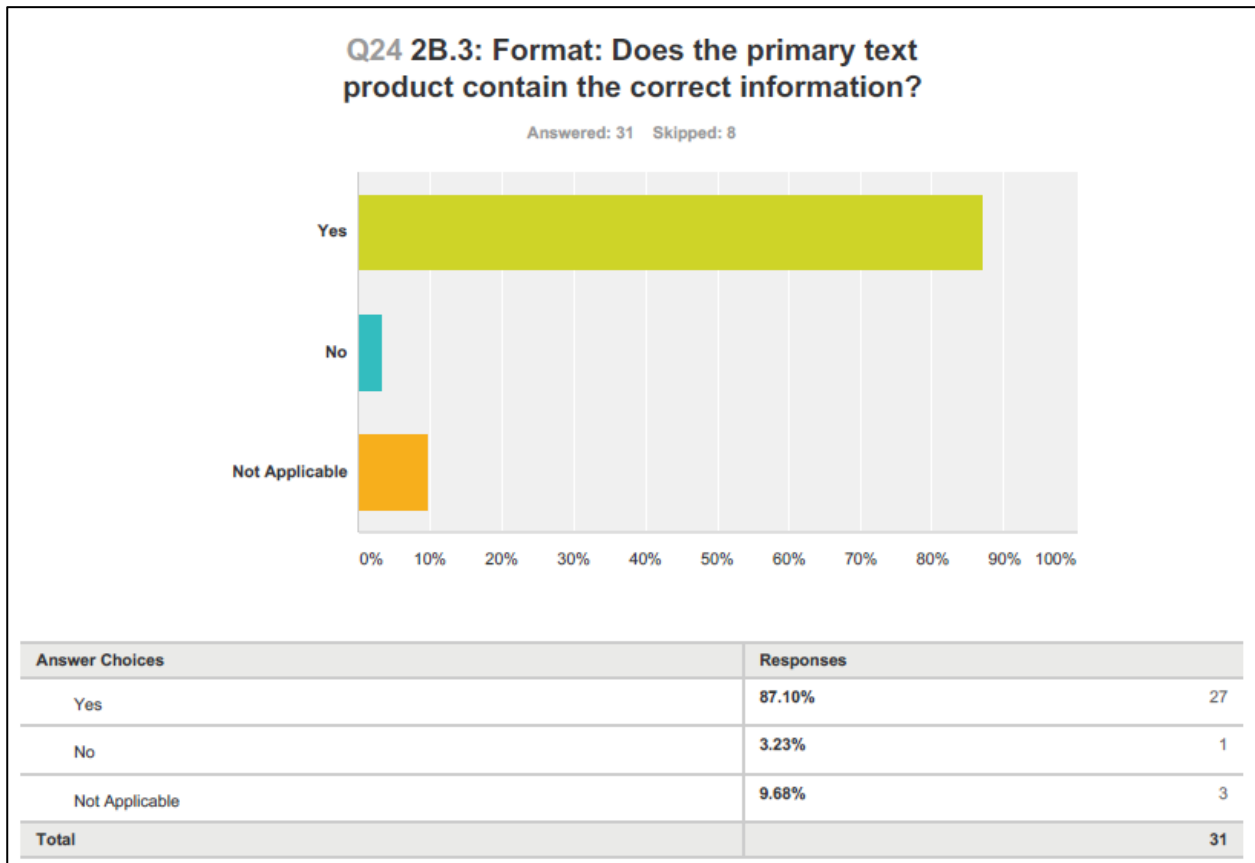
NOT APPLICABLE: British Virgin Islands

Comments

Antigua and Barbuda: Not sure.

Colombia: Para el caso de la cuenca del Caribe podrían ser menor a 6 horas.

Turks and Caicos: The threat levels can be issued to all countries within the threat parameters with the caveat that countries beyond six hours should treat the information as for informational purposes as they would receive more updated .



YES: Anguilla, Antigua and Barbuda, Aruba, Belize, Bermuda, Cayman Islands, Colombia, Costa Rica, Dominica, Dominican Republic, France, Guatemala, Haiti, Jamaica, Mexico, Montserrat, Nicaragua, Panama, Puerto Rico, Saint Vincent and the Grenadines, Sint Maarten, Suriname, Trinidad and Tobago, Turks and Caicos, US Virgin Islands, Venezuela

NO: Honduras

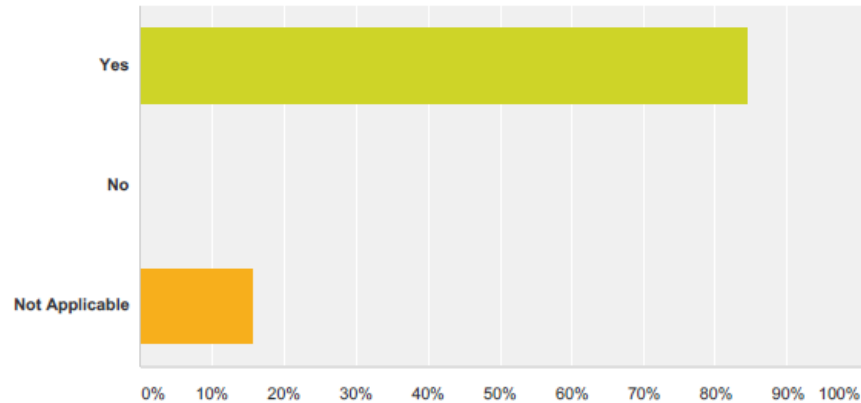
NOT APPLICABLE: British Virgin Islands, Curaçao

Comments

Antigua and Barbuda: Not sure.

Q25 2B.4: Format: Does the proposed suite of products—primary text product, energy map, threat map, table of threat levels, table of arrival times—provide all the necessary information? Please note in Comments section.

Answered: 32 Skipped: 7



Answer Choices	Responses
Yes	84.38% 27
No	0.00% 0
Not Applicable	15.63% 5
Total	32

YES: Anguilla, Antigua and Barbuda, Aruba, Belize, Bermuda, Cayman Islands, Colombia, Costa Rica, Curaçao, Dominican Republic, France, Guatemala, Haiti, Honduras, Jamaica, Mexico, Montserrat, Nicaragua, Panama, Puerto Rico, Saint Lucia, Saint Vincent and the Grenadines, Suriname, Trinidad and Tobago, Turks and Caicos, US Virgin Islands, Venezuela

NOT APPLICABLE: Bahamas, British Virgin Islands, Dominica, Sint Maarten

Comments

Bahamas: Very helpful in allowing us to understand and explain what was happening more easily.

Colombia: La información debe ser analizada en su conjunto.

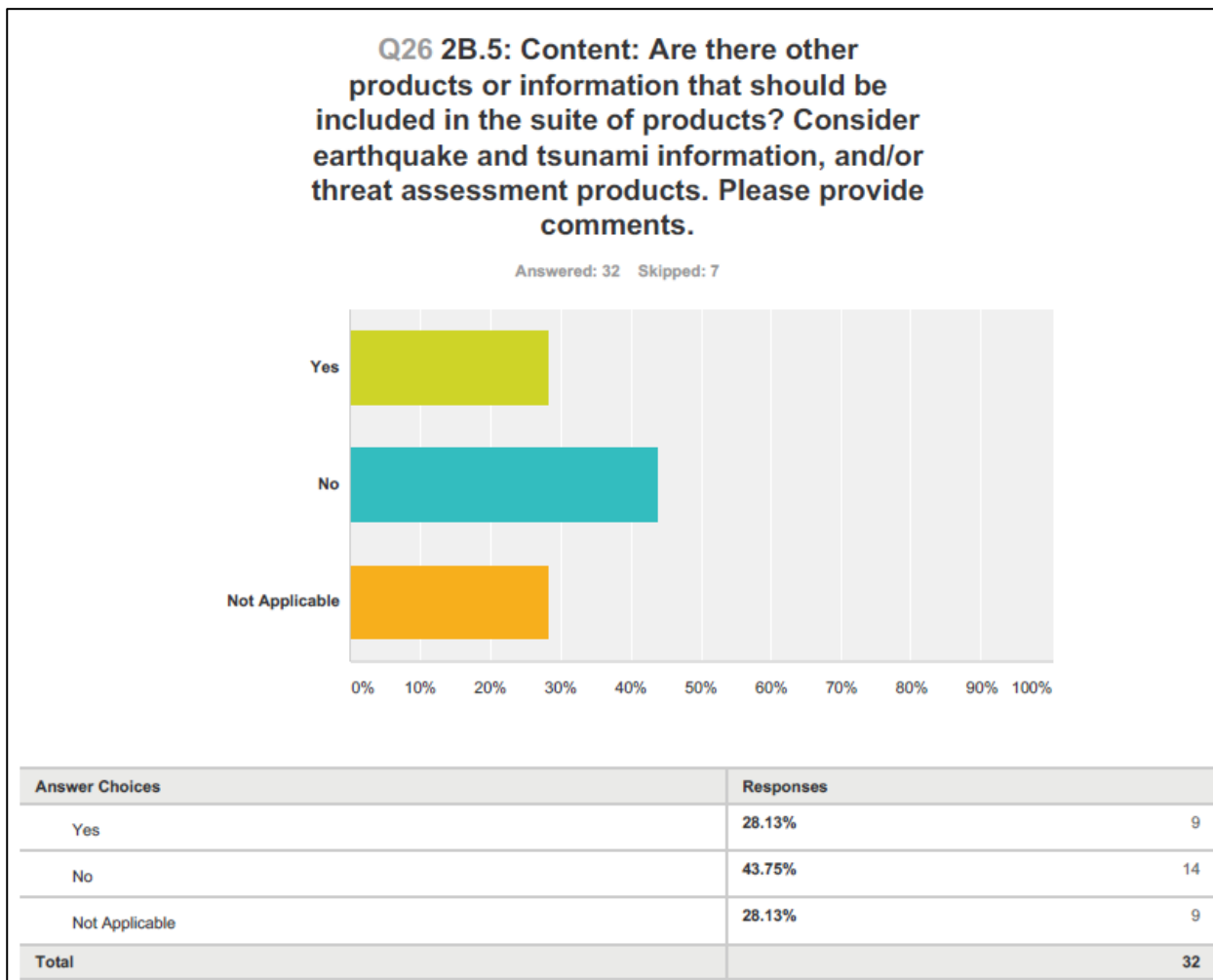
Dominican Republic: This inforación is complete.

France: Nevertheless, we've noticed a worst information onn the arrival time for Saint-Martin and Saint-Barthélémy. We supposed it's because of the 'band de Saba'.

Montserrat: it was enough to make informed decisions.

Saint Lucia: Information provided is useful.

Turks and Caicos: Other information such as wave heights, inundation maps would also be useful for countries within the six hour threat parameter.



YES: Bermuda, Colombia, France, Guatemala, Haiti, Panama, Suriname, Turks and Caicos, Venezuela

NO: Aruba, Bahamas, Belize, Costa Rica, Curaçao, Dominican Republic, Honduras, Jamaica, Mexico, Nicaragua, Puerto Rico, Saint Vincent and the Grenadines, Trinidad and Tobago, US Virgin Islands

NOT APPLICABLE: Anguilla, Antigua and Barbuda, British Virgin Islands, Cayman Islands, Dominica, Montserrat, Sint Maarten

Comments

Bermuda: In a real event BWS would call PTWC to advise if a warning has been issued? (We collaborate with NHC this way so that their advisories state which countries have issued warnings).

Colombia: Por ejemplo, información sísmica tipo Shake Map.

Dominican Republic: This information is complete.

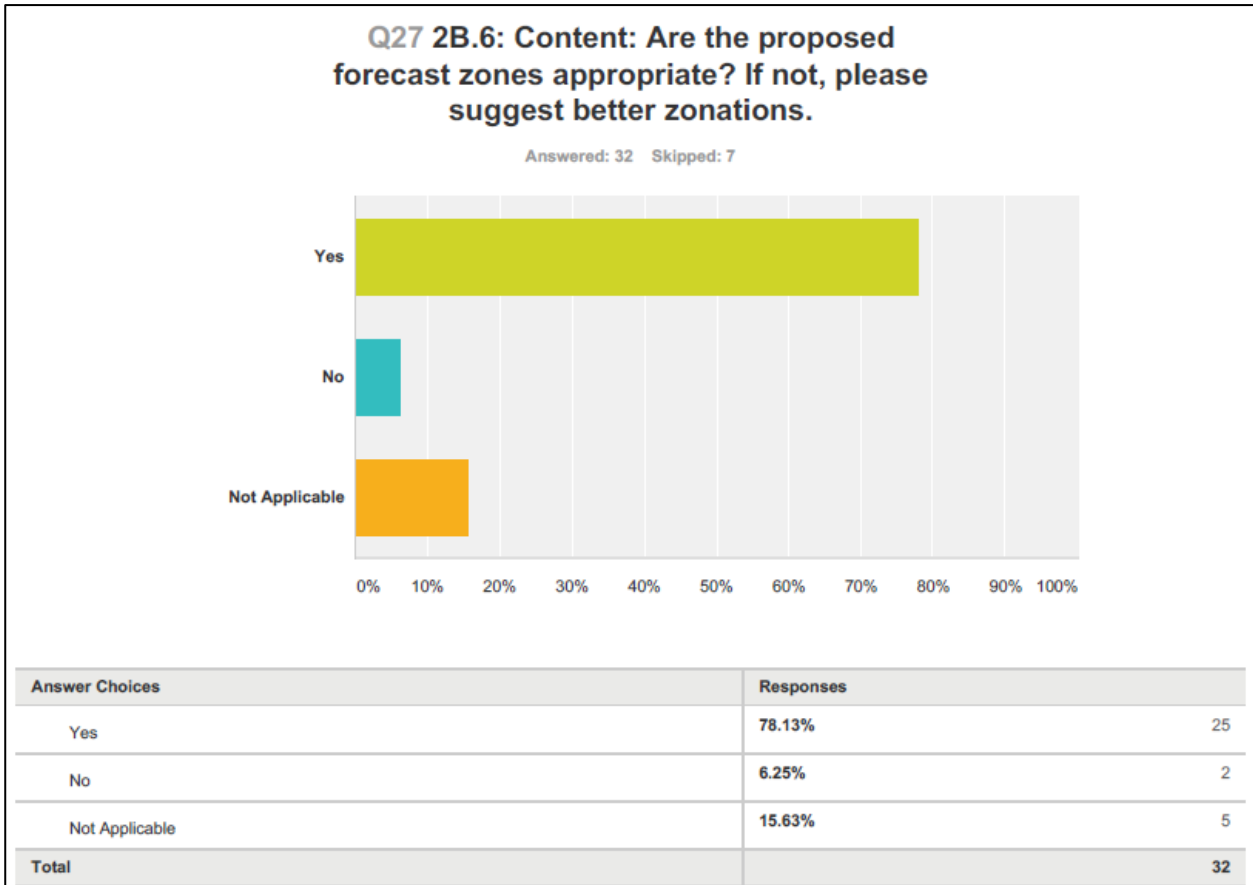
France: It should be interesting to know how many waves are in progress and the previsible frequency of the waves, and the total duration of the waves.

Haiti: Jacmel's tide gauge information missed.

Puerto Rico: The proposed suite of products provide all the necessary information.

Suriname: Earthquake info and wave travel times would be appreciated.

Turks and Caicos: as above, wave heights, inundation maps, and other useful coastal wave information would be useful in determining the appropriate course of action for countries with the six hour cone of impact.



YES: Antigua and Barbuda, Aruba, Bahamas, Belize, Bermuda, Cayman Islands, Colombia, Costa Rica, Dominica, Dominican Republic, France, Guatemala, Haiti, Jamaica, Mexico, Nicaragua, Puerto Rico, Saint Vincent and the Grenadines, Sint Maarten, Suriname, Trinidad and Tobago, Turks and Caicos, US Virgin Islands, Venezuela

NO: Honduras, Panama

NOT APPLICABLE: Anguilla, British Virgin Islands, Curaçao, Montserrat

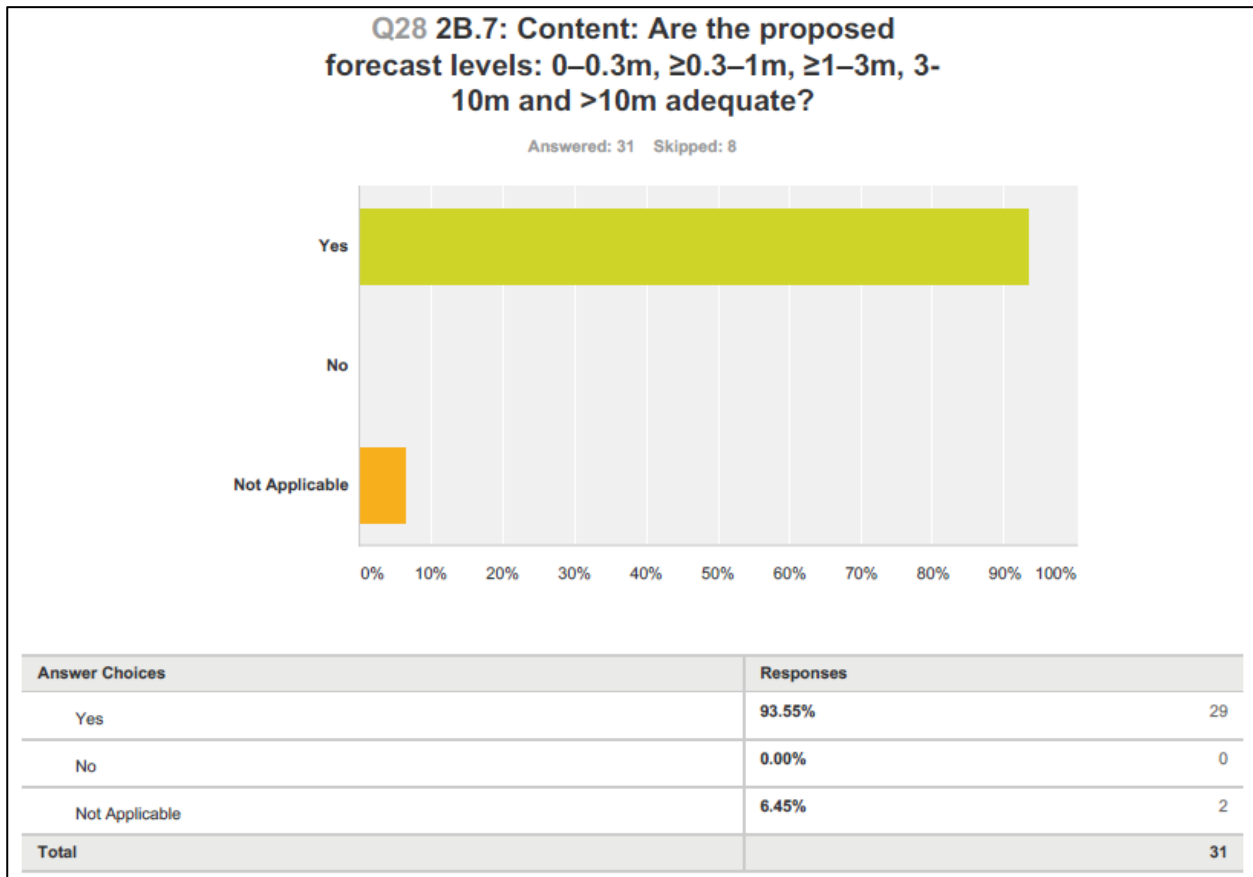
Comments

Haiti: Haiti's Islands missed.

Honduras: Se deben de mejorar las zonificaciones.

Panama: The ones corresponding to Panama should be improved.

Saint Vincent and the Grenadines: There is tele-tsunami threat from the Atlantic Ocean side likewise.



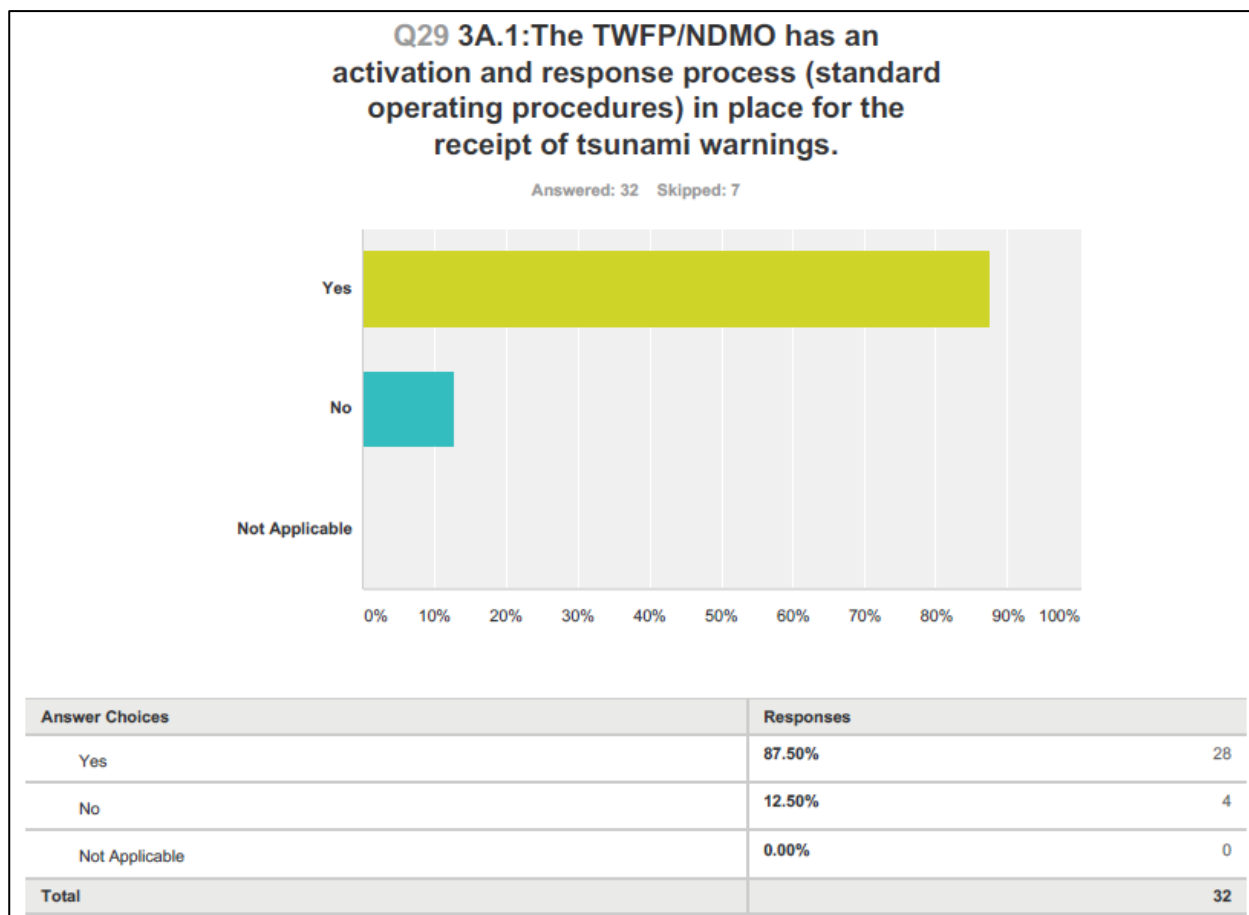
YES: Anguilla, Antigua and Barbuda, Aruba, Bahamas, Belize, Bermuda, British Virgin Islands*, Cayman Islands, Colombia, Costa Rica, Curaçao, Dominica, Dominican Republic, France, Guatemala, Haiti, Honduras, Jamaica, Mexico, Nicaragua, Panama, Puerto Rico, Saint Vincent and the Grenadines, Sint Maarten, Suriname, Trinidad and Tobago, Turks and Caicos, US Virgin Islands, Venezuela

NOT APPLICABLE: British Virgin Islands*, Montserrat

*This survey was filled out twice by the same person with different answers.

Comments

France: But, it is important to know the distance to the coast and/or the depth at which this information is provided.



YES: Anguilla, Antigua and Barbuda, Aruba, Bahamas, Bermuda, British Virgin Islands, Cayman Islands, Colombia, Costa Rica Curaçao, Dominica, Dominican Republic, France, Guatemala, Guyana, Haiti, Honduras, Mexico, Nicaragua, Panama, Puerto Rico, Saint Vincent and the Grenadines, Sint Maarten, Trinidad and Tobago, Turks and Caicos, US Virgin Islands, Venezuela

NO: Belize, Jamaica, Montserrat, Suriname

Comments

France: The SOP are in progress. OK for the TWFP procedures (see included) and for the alert dissemination scheme. Need to develop actions to be done to evacuate people, secure ships, ports, airports...

Honduras: Se pusieron en practica.

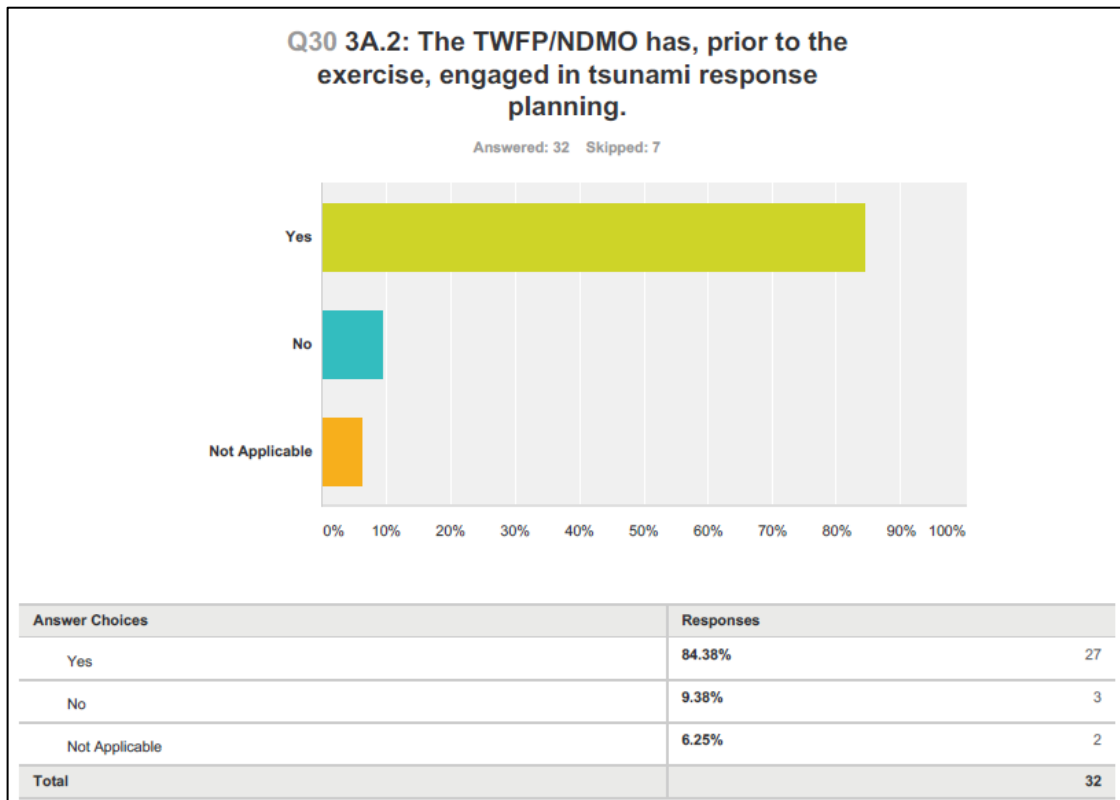
Nicaragua: The tsunami warnings always are receipt in the CODE (Emergency Operations Center), where are all national government agencies that are active in case of tsunami.

Saint Vincent and the Grenadines: TESTED THE DRAFT PROTOCOL.

Sint Maarten: The regular disaster management system will kick into place.

Trinidad and Tobago: Draft Tsunami Protocol.

Turks and Caicos: The draft SOPs were discussed in an Orientation Exercise prior to the start of the exercise.



YES: Anguilla, Antigua and Barbuda, Aruba, Bahamas, Bermuda, Cayman Islands, Colombia, Costa Rica, Curaçao, Dominican Republic, France, Guatemala, Haiti, Honduras, Jamaica, Mexico, Nicaragua, Panama, Puerto Rico, Saint Vincent and the Grenadines, Sint Maarten, Suriname, Trinidad and Tobago, Turks and Caicos, US Virgin Islands, Venezuela

NO: Belize, British Virgin Islands

NOT APPLICABLE: Dominica, Montserrat

Comments

Bermuda: BWS has tried to encourage and assist EMO with tsunami response planning - we are hopeful that this year's exercise has given further support to the need of this DM sunect.

Dominica: We are still developing protocols in Dominica.

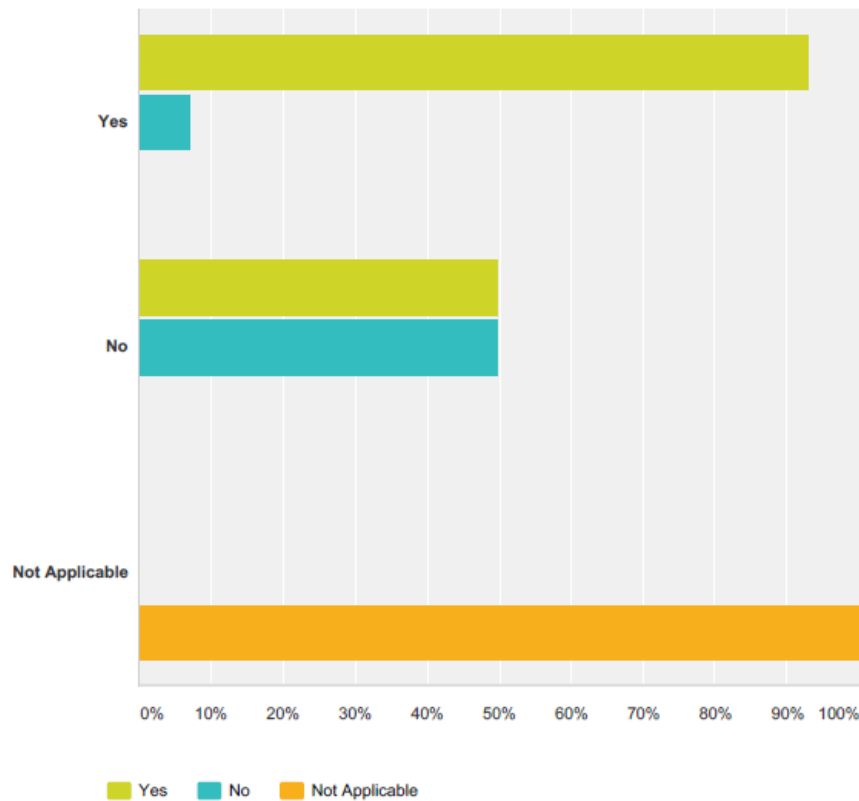
France: Validated for the TWFP. Not validated for NDMO, but most of the important issues of the plans are written or in progress.

Nicaragua: TWFP/NDMO were engage in response planning to the tsunami national exercise held on March 16.

Sint Maarten: But only very basic.

Q31 3A.3: The TWFP/NDMO has undertaken activity to increase its capacity and capability to support a national tsunami response (for example, training, exercise, etc). Note activities in Comments section.

Answered: 31 Skipped: 8



	Yes	No	Not Applicable	Total
Yes	92.86% 26	7.14% 2	0.00% 0	28
No	50.00% 1	50.00% 1	0.00% 0	2
Not Applicable	0.00% 0	0.00% 0	100.00% 1	1

YES: Anguilla, Antigua and Barbuda, Aruba, Bahamas, Bermuda, British Virgin Islands, Cayman Islands, Colombia, Costa Rica, Dominica, Dominican Republic, France, Guatemala, Honduras, Jamaica, Mexico, Nicaragua, Panama, Puerto Rico, Saint Vincent and the Grenadines, Sint Maarten, Suriname, Turks and Caicos, US Virgin Islands, Venezuela

NO: Curaçao, Guyana, Trinidad and Tobago

NOT APPLICABLE: Montserrat

Comments

Anguilla: Tsunami exercises, community tsunami awareness sessions, private sector tsunami presentations.

Aruba: will do more these coming years.

Bahamas: NEMA has had at least two workshops on this with CDEMA.

Bermuda: this exercise, pre and post LANTEX presentations to various agencies from US Consul General to Airport and the Regiment as well as Lifeguards.

Colombia: Por ejemplo, talleres y grupos de trabajo, capacitaciones para las entidades del sistema y simulacros regionals.

Dominica: Installation of CAP early warning system.

France: TWFP recieve the PTWC test message each month, and take advantage to test its internal SOP (sirens to alert the forecaster, decoding the warning message, Calculation of the distance between epicenter and our coast, Generation automated by a message in French. Concening with preparedness and public information, in each FWI territories we have an anual remember week to inform and prepare people.

Jamaica: NDMO has had meetings in the pst to discuss roles.

Montserrat: tsunami workshop held with a view to developing Tsunami SOP's.

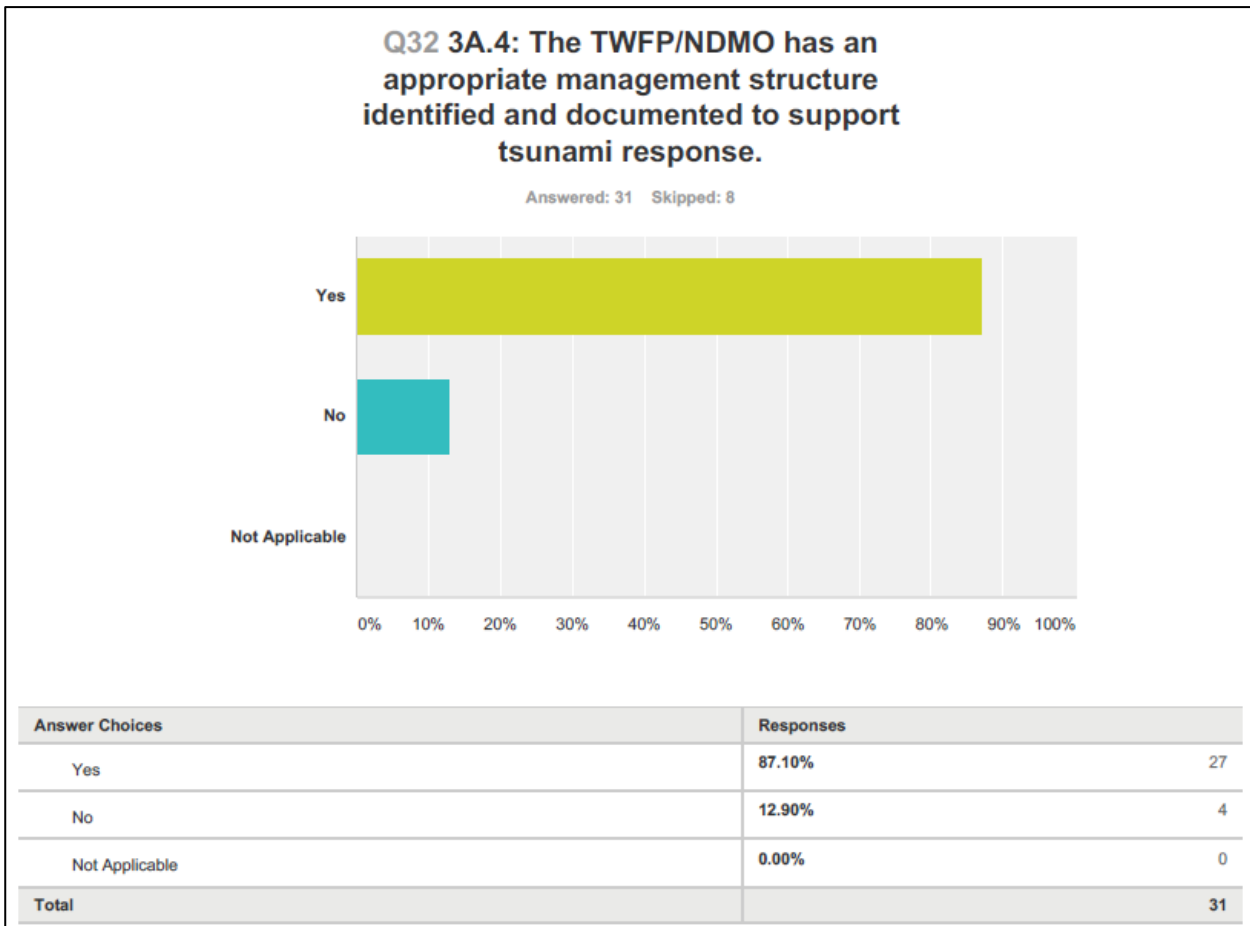
Nicaragua: Training and drills to earthquakes are going to held every month this year in all scholls. Also, national drills to earthquake and tsunami was held on March 16.

Puerto Rico: All previews CaribeWave/Lantex Exercices.

Sint Maarten: The national disaster management organization is aware of their responsibilities.

Suriname: Only participation in seminars and small national training until now.

Turks and Caicos: both the TWFP and the NDMO has participated in previous CaribeWave activities. Also, all agencies expected to respond to a tsunami event participated in an Orientation Exercise to discuss the National Tsunami SOPs to ensure that all agencies were cognizant of their roles within the plan, and that they also had the capacity and capability to execute that role if a tsunami event was threatening the TCI.



YES: Anguilla, Antigua and Barbuda, Aruba, Bahamas, Bermuda, British Virgin Islands, Cayman Islands, Colombia, Costa Rica, Curaçao, Dominican Republic, France, Guatemala, Guyana, Haiti, Honduras, Mexico, Nicaragua, Panama, Puerto Rico, Saint Vincent and the Grenadines, Sint Maarten, Trinidad and Tobago, Turks and Caicos, US Virgin Islands, Venezuela

NO: Belize, Dominica, Jamaica, Montserrat

Comments

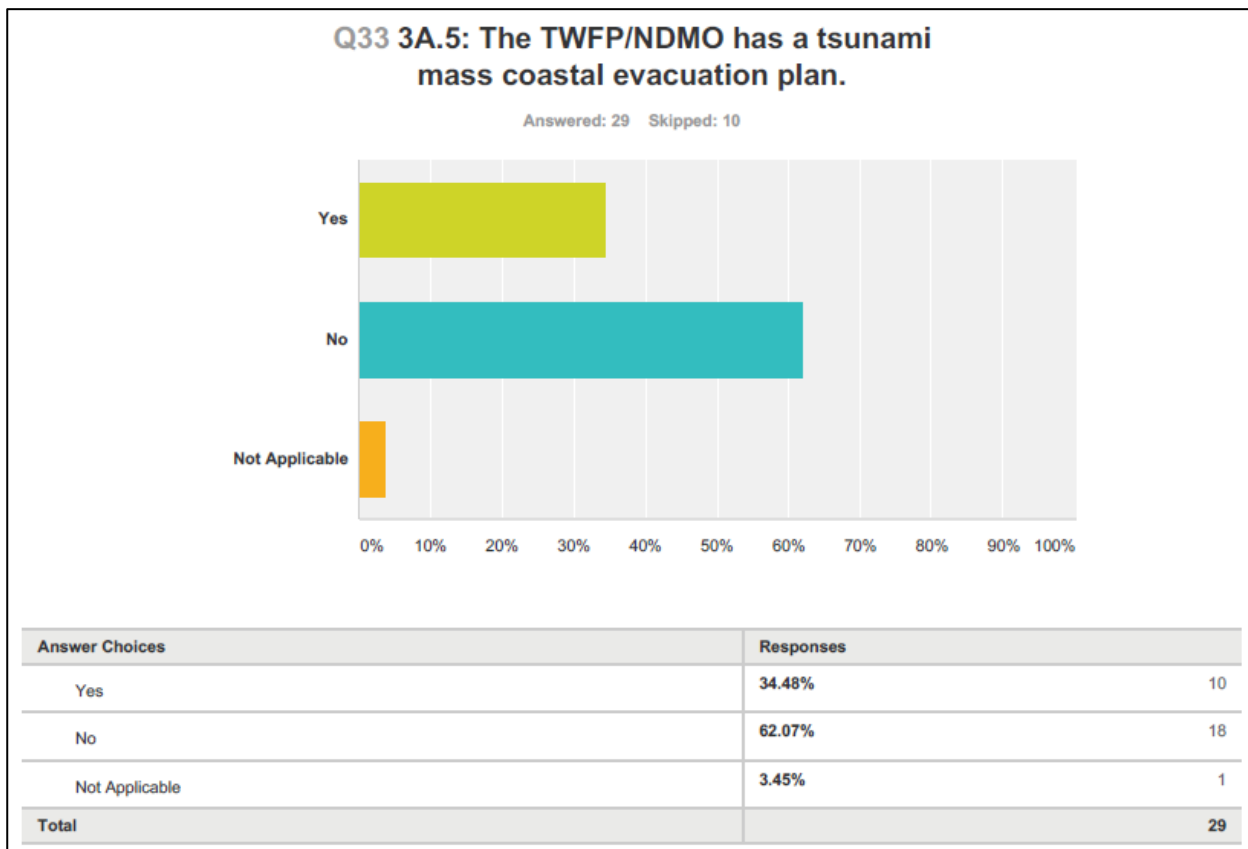
Colombia: Existe el Protocolo Nacional de Respuesta por Tsunami, el cual es socializado cada año.

France: NDMOs are organized in 1 zonal structure and 3 departmental structures (Martinique, Guadeloupe & Saint-Martin link with Saint-BArthélémy). Each structure is under the responsibility of a prefect.

Nicaragua: TWFP/NDMO has protocols and contingency plans, but only for tsunamis in the Pacific Ocean that affect the Pacific Coast of Nicaragua.

Saint Vincent and the Grenadines: Needs additional permanent resources.

Suriname: Don't know.



YES: Anguilla, British Virgin Islands, Dominican Republic, Honduras, Nicaragua, Puerto Rico, Turks and Caicos, US Virgin Islands, Venezuela

NO: Aruba, Bahamas, Belize, Bermuda, Cayman Islands, Colombia, Costa Rica, Curaçao, Dominica, France, Guatemala, Guyana, Haiti, Jamaica, Montserrat, Panama, Saint Vincent and the Grenadines, Sint Maarten, Trinidad and Tobago

NOT APPLICABLE: Mexico

Comments

Antigua and Barbuda: Not sure.

Aruba: still working on it due to limited topographic data.

Colombia: Para la región Caribe se tienen muchos vacíos de conocimiento sobre la amenaza (mapas de inundación).

France: It's in progress.

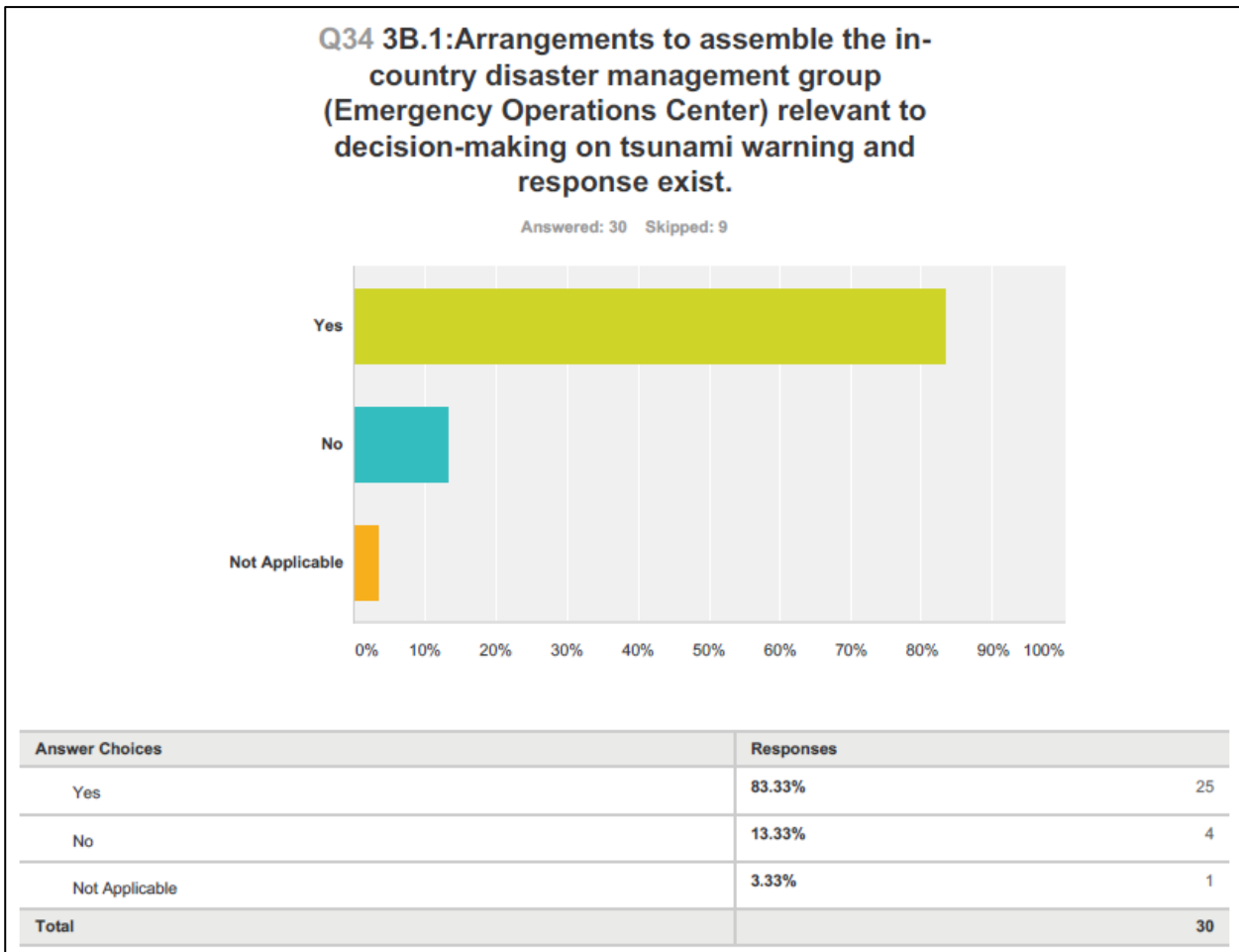
Guyana: This is the function of CDC.

Nicaragua: Only for the Pacific Coast.

Saint Vincent and the Grenadines: Draft document.

Suriname: Don't know.

Turks and Caicos: As TCI is a multi island country a plan was developed for one island and it is expected to be replicated for the other islands shortly.



YES: Anguilla, Antigua and Barbuda, Bahamas, British Virgin Islands, Cayman Islands, Colombia, Costa Rica, Curaçao, Dominica, Dominican Republic, France, Guatemala, Haiti, Honduras, Jamaica, Nicaragua, Puerto Rico, Saint Vincent and the Grenadines, Sint Maarten, Suriname, Trinidad and Tobago, Turks and Caicos, US Virgin Islands, Venezuela

NO: Aruba, Belize, Bermuda, Panama

NOT APPLICABLE: Mexico

Comments

Aruba: lack of communication between eoc and department.

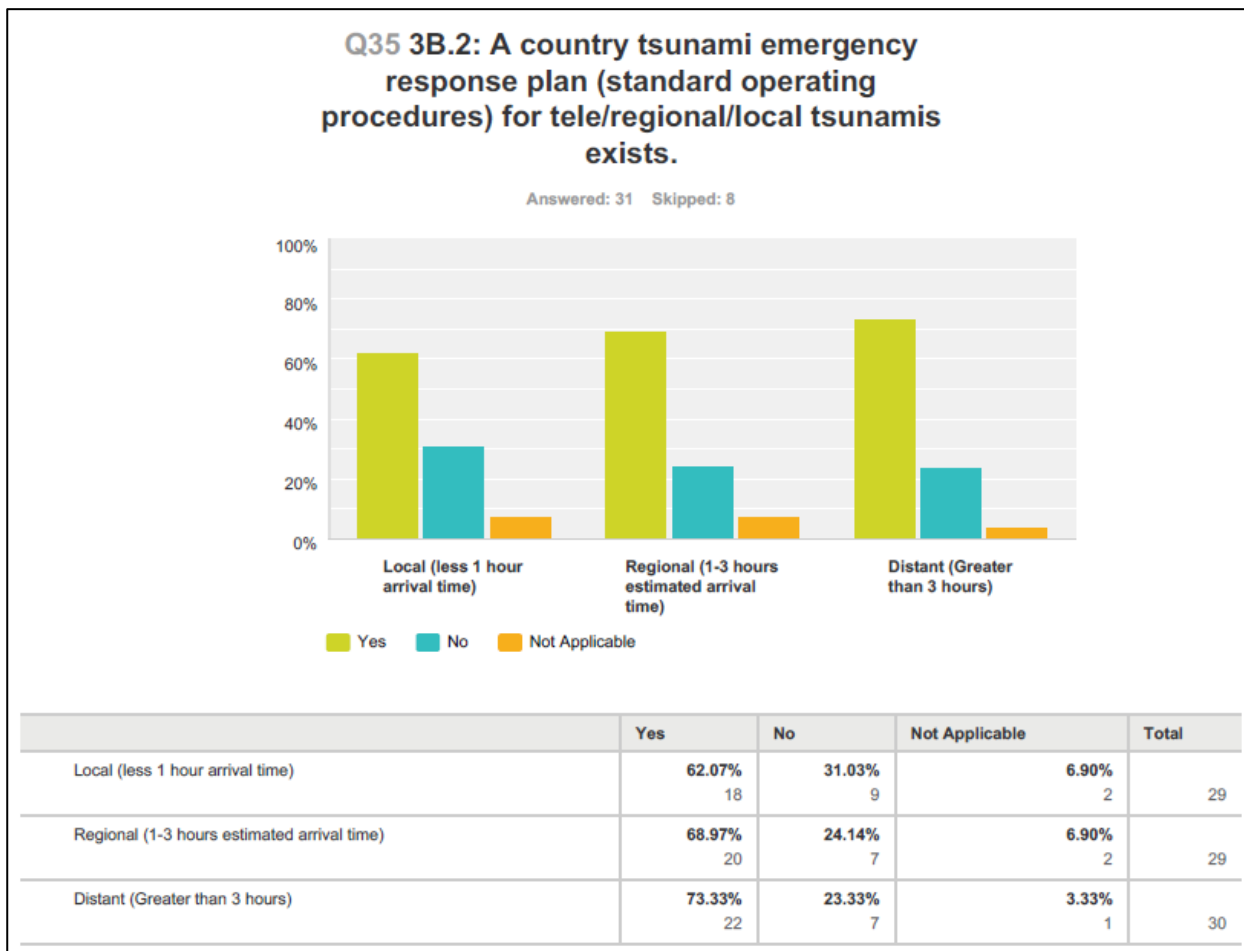
Colombia: Existe el Sistema Nacional de Detección y Alerta de Tsunamis el cual forma parte del Sistema Nacional de Gestión del Riesgos de Desastres.

France: We have SOP ta alert the people and to activate our different centers.

Honduras: Se emitió alerta y se puso en practica el manual.

Nicaragua: The regional sections of the Civil Defense were present in the CODE during the exercise.

Panama: In conjunction with the Ministry of Education and the Civil Defence we just started to develop a response plan and educational material.



Local:

YES: Anguilla, Antigua and Barbuda, Aruba, Bahamas, British Virgin Islands, Cayman Islands, Colombia, Costa Rica, Dominican Republic, Haiti, Honduras, Jamaica, Nicaragua, Puerto Rico, Saint Vincent and the Grenadines, Trinidad and Tobago, Turks and Caicos, US Virgin Islands

NO: Belize, Bermuda, Curaçao, France, Guatemala, Montserrat, Panama, Sint Maarten, Venezuela

NOT APPLICABLE: Dominica, Mexico

Regional:

YES: Anguilla, Antigua and Barbuda, Aruba, Bahamas, British Virgin Islands, Cayman Islands, Colombia, Costa Rica, Dominican Republic, Haiti, Honduras, Jamaica, Nicaragua, Panama, Puerto Rico, Saint Vincent and the Grenadines, Trinidad and Tobago, Turks and Caicos, US Virgin Islands, Venezuela

NO: Belize, Bermuda, Curaçao, France, Guatemala, Montserrat, Sint Maarten

NOT APPLICABLE: Dominica, Mexico

Distant:

YES: Anguilla, Antigua and Barbuda, Aruba, Bahamas, British Virgin Islands, Cayman Islands, Colombia, Costa Rica, Dominica, Dominican Republic, Haiti, Honduras, Jamaica, Nicaragua,

Panama, Puerto Rico, Saint Vincent and the Grenadines, Suriname, Trinidad and Tobago, Turks and Caicos, US Virgin Islands, Venezuela

NO: Belize, Bermuda, Curaçao, France, Guatemala, Montserrat, Sint Maarten

NOT APPLICABLE: Mexico

Comments

Dominica: We are currently working on such a plan but are capable of handling distant tsunamis.

France: Most of the issues have been written and tested but the written of the whole plan have to be ended and validated by our authorities.

Jamaica: Needs to be revised and to be widely circulated.

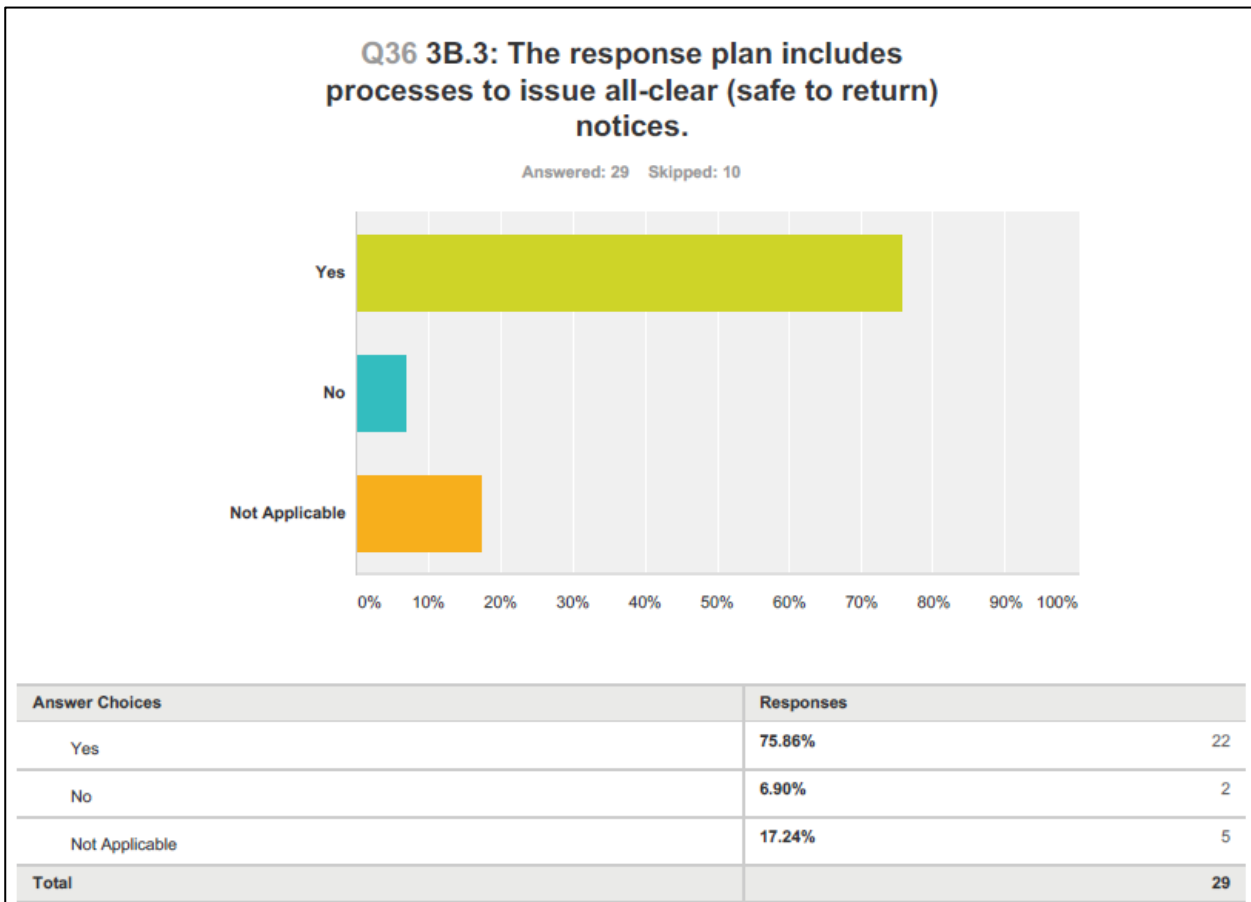
Nicaragua: Only for local/regional/tele tsunamis in the Pacific Coast.

Saint Vincent and the Grenadines: 30 MINUTES OR MORE.

Sint Maarten: For the time being we use our regular disaster plan.

Suriname: There is a warning system in place but not specifically for tsunamis.

Venezuela: We are working in this plan.



YES: Anguilla, Antigua and Barbuda, Aruba, Bahamas, British Virgin Islands, Cayman Islands, Colombia, Costa Rica, Dominica, Dominican Republic, France, Haiti, Nicaragua, Panama, Puerto

Rico, Saint Vincent and the Grenadines, Suriname, Trinidad and Tobago, Turks and Caicos, US Virgin Islands, Venezuela

NO: Bermuda, Guatemala

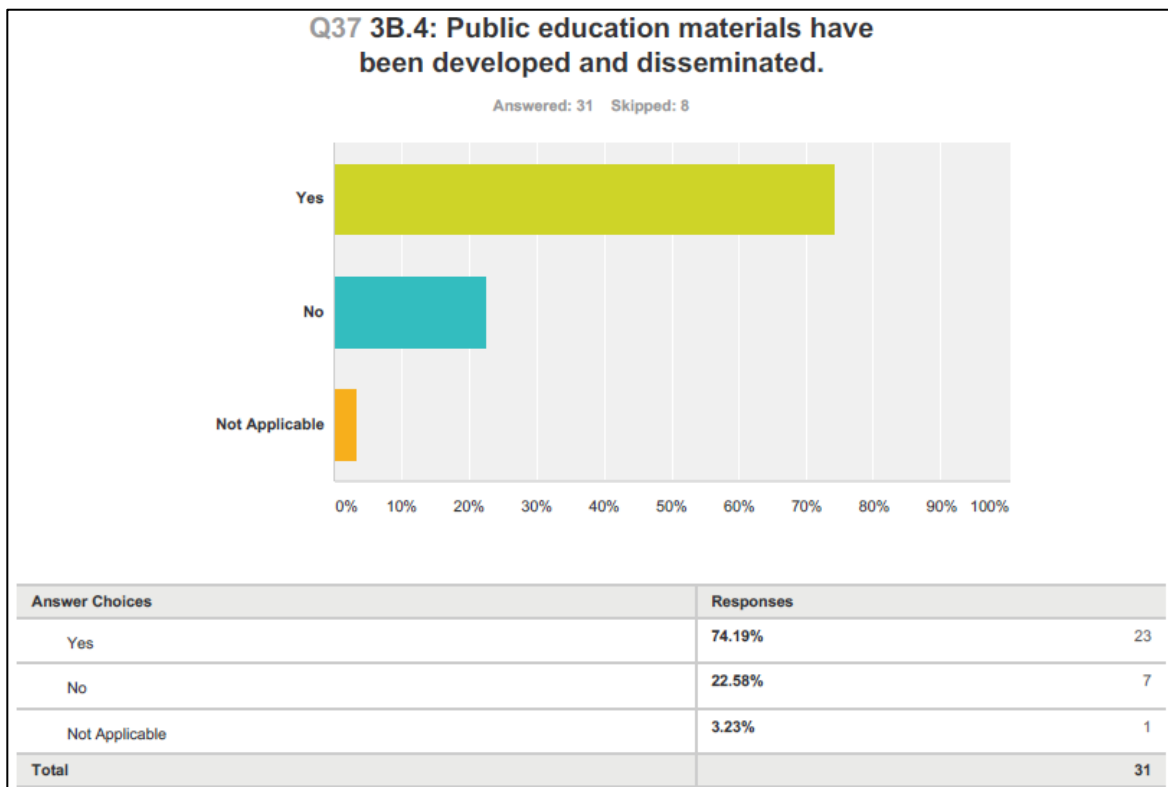
NOT APPLICABLE: Belize, Curaçao, Mexico, Montserrat, Sint Maarten

Comments

France: It would be included all clear notices

Jamaica: Unsure.

Nicaragua: Only for the Pacific Coast.



YES: Anguilla, Antigua and Barbuda, British Virgin Islands, Cayman Islands, Colombia, Costa Rica, Curaçao, Dominica, Dominican Republic, France, Haiti, Honduras, Jamaica, Mexico, Montserrat, Nicaragua, Puerto Rico, Saint Vincent and the Grenadines, Trinidad and Tobago, Turks and Caicos, US Virgin Islands, Venezuela

NO: Aruba, Bahamas, Belize, Bermuda, Guatemala, Panama, Suriname

NOT APPLICABLE: Sint Maarten

Comments

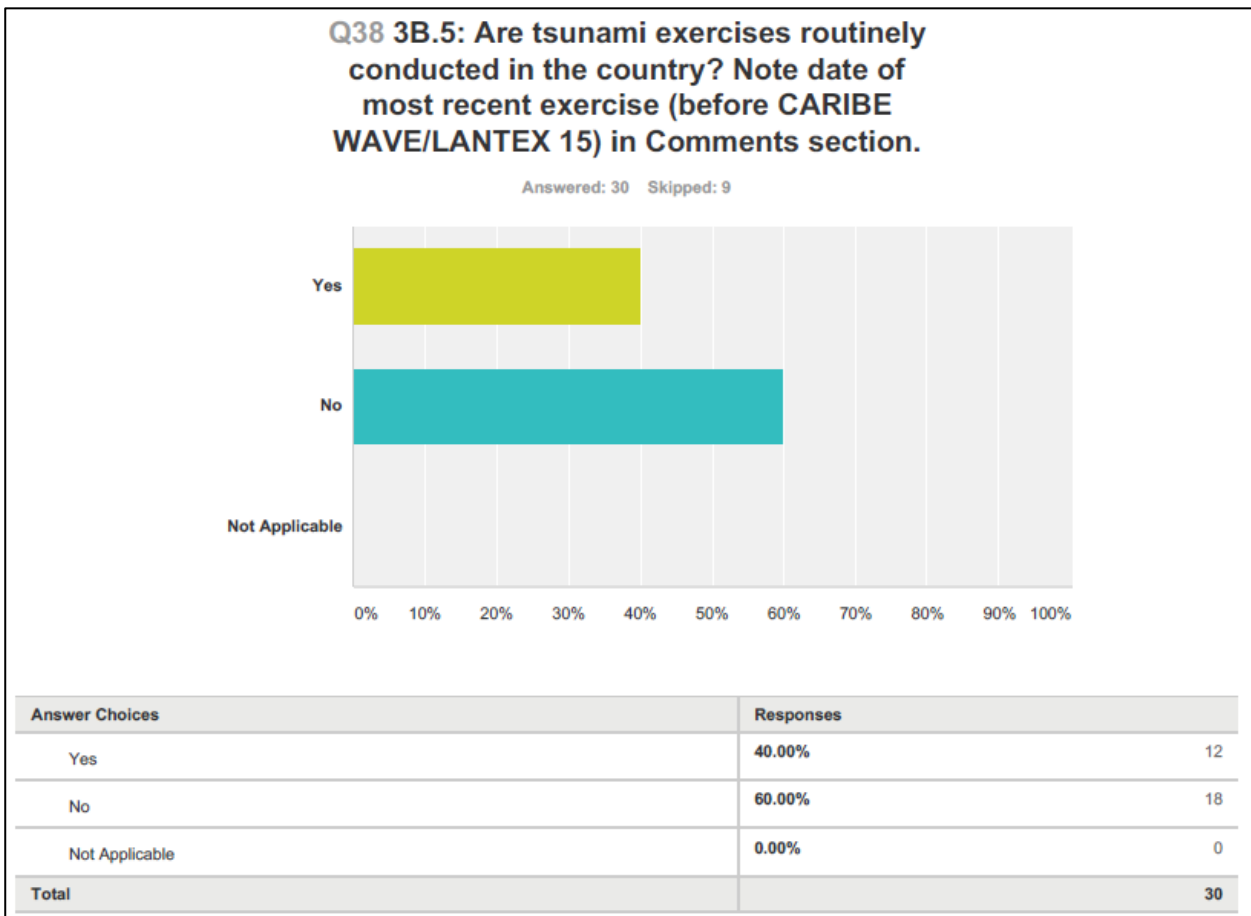
Aruba: working on it. limited staff.

Cayman Islands: Although minimal this is an area that we are improving.

France: 200 posters and 5000 brochures (inspired from CTIC one's) were printed and distributed to the people before and during the exercise (see included).

Saint Vincent and the Grenadines: STILL NEED FOR MORE PUBLIC EDUCATION MATERIALS.

Turks and Caicos: The public education material was developed through CDEMA and disseminated locally.



YES: Anguilla, Colombia, Costa Rica, Dominica, Dominican Republic, France, Honduras, Mexico, Nicaragua, Puerto Rico, US Virgin Islands, Venezuela

NO: Antigua and Barbuda, Aruba, Bahamas, Belize, Bermuda, British Virgin Islands, Cayman Islands, Curaçao, Guatemala, Haiti, Jamaica, Montserrat, Panama, Saint Vincent and the Grenadines, Sint Maarten, Suriname, Trinidad and Tobago, Turks and Caicos

Comments

Anguilla: Caribewave 14.

Bahamas: Only LANTEX exercises.

Colombia: Pacific Wave 15 en Febrero, Febrero de 2014 simulacro binacional Colombia-Ecuador y en Marzo de 2014 Caribe Wave 14.

Costa Rica: CaribeWave14 and PacWave15.

Curaçao: Country participates in the regional Tsunami exercise.

Dominica: to a certain degree yes. Frequency is not high.

France: During the last remember week (november 2014), exercices were conducted in 2 secondary schools, several municipalities and communities.

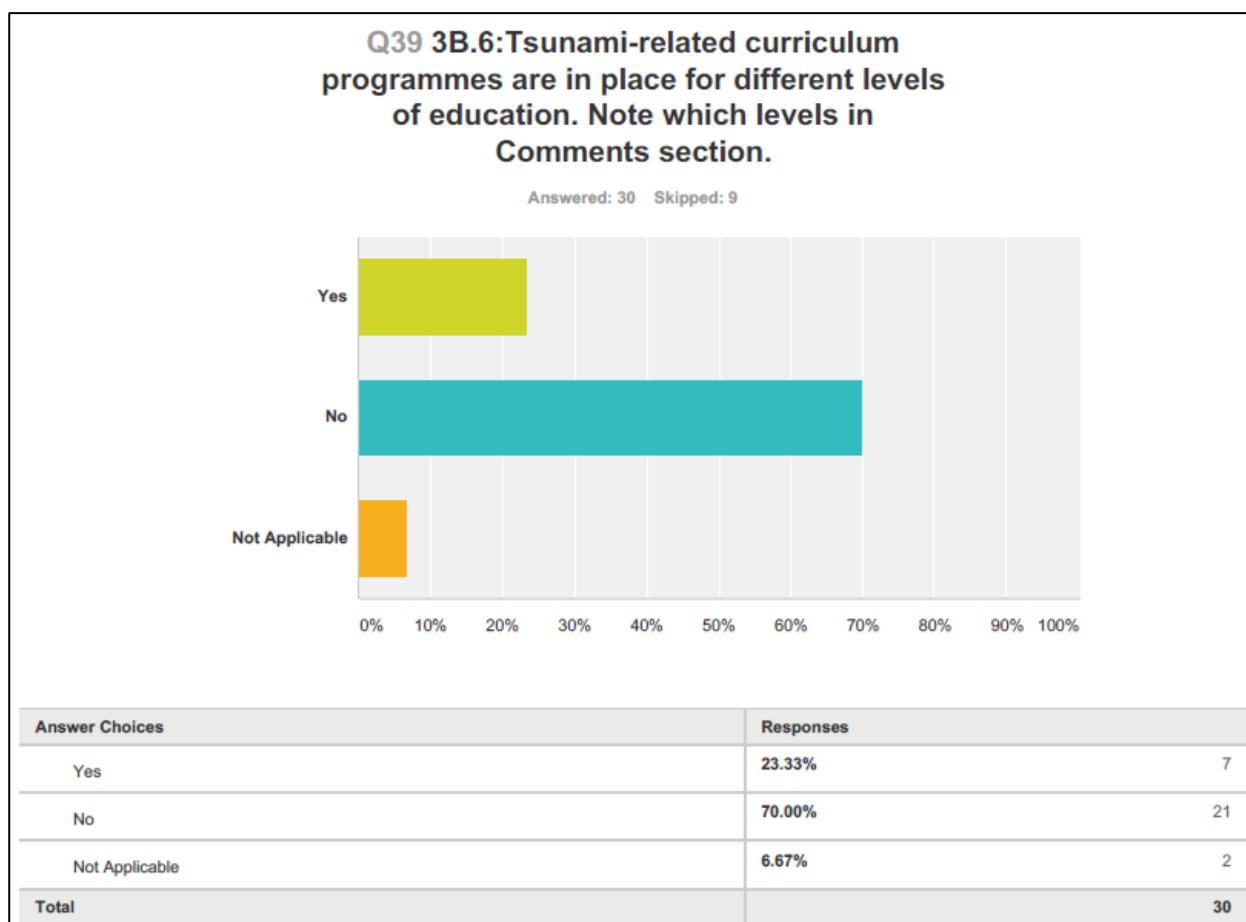
Nicaragua: 1) Exercise coordinated with IOC/UNESCO (PacWave15) and 2) National and local exercise (March 16, 2015).

Puerto Rico: CaribeWave Lantex 2014.

Saint Vincent and the Grenadines: 3/1/2014.

Turks and Caicos: The last time was CARIBE WAVE 2014.

Venezuela: We have participated in every Caribe Wave, 2011,2013,2014,2015.



YES: British Virgin Islands, Dominica, Dominican Republic, Nicaragua, Puerto Rico US Virgin Islands, Venezuela

NO: Anguilla, Aruba, Bahamas, Belize, Bermuda, Cayman Islands, Costa Rica, Curaçao, France, Guatemala, Haiti, Honduras, Jamaica, Montserrat, Panama, Saint Vincent and the Grenadines, Sint Maarten, Suriname, Trinidad and Tobago, Turks and Caicos

NOT APPLICABLE: Colombia, Mexico

Comments

Antigua and Barbuda: Not sure.

Aruba: working on it. limited staff.

British Virgin Islands: It is incorporated into some grades of the primary level.

Dominica: primary, high school .

Dominican Republic: In basic level.

France: It's in progress. We realized a video to inform on tsunami and its effects students to prepare them before evacuation tests.

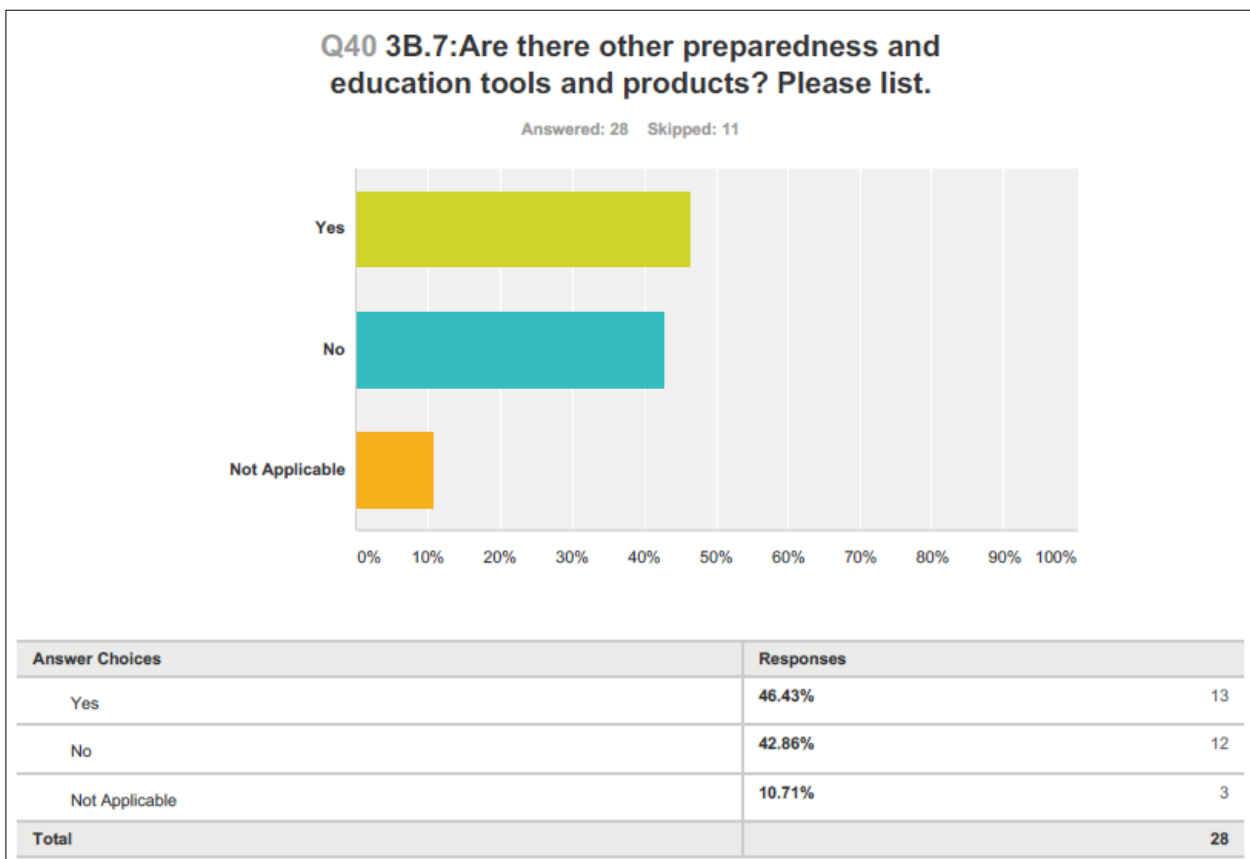
Nicaragua: Only basic education.

Puerto Rico: K-6 and 7-12.

Saint Vincent and the Grenadines: NOT COMPREHENSIVE.

US Virgin Islands: Elementary, Jr & Sr High School, Adult.

Venezuela: Only first steps in basic education and high school.



YES: Cayman Islands, Colombia, Curaçao, Dominica, Dominican Republic, France, Haiti, Jamaica, Nicaragua, Puerto Rico, Saint Vincent and the Grenadines, Turks and Caicos, Venezuela

NO: Anguilla, Aruba, Belize, Bermuda, Costa Rica, Guatemala, Honduras, Montserrat, Panama, Sint Maarten, Suriname, Trinidad and Tobago

NOT APPLICABLE: Bahamas, Mexico, US Virgin Islands

Comments

Antigua and Barbuda: Not sure.

Cayman Islands: Hurricanes, Earthquakes, lightening .

Curaçao: Presentations with wave simulation are given at schools.

Dominica: PSA's.

Dominican Republic: Brochures.

France: We realized 3 kakemonos inspired from CTIC brochures.

Haiti: Audio and video spots.

Jamaica: Brochures at the NDMO.

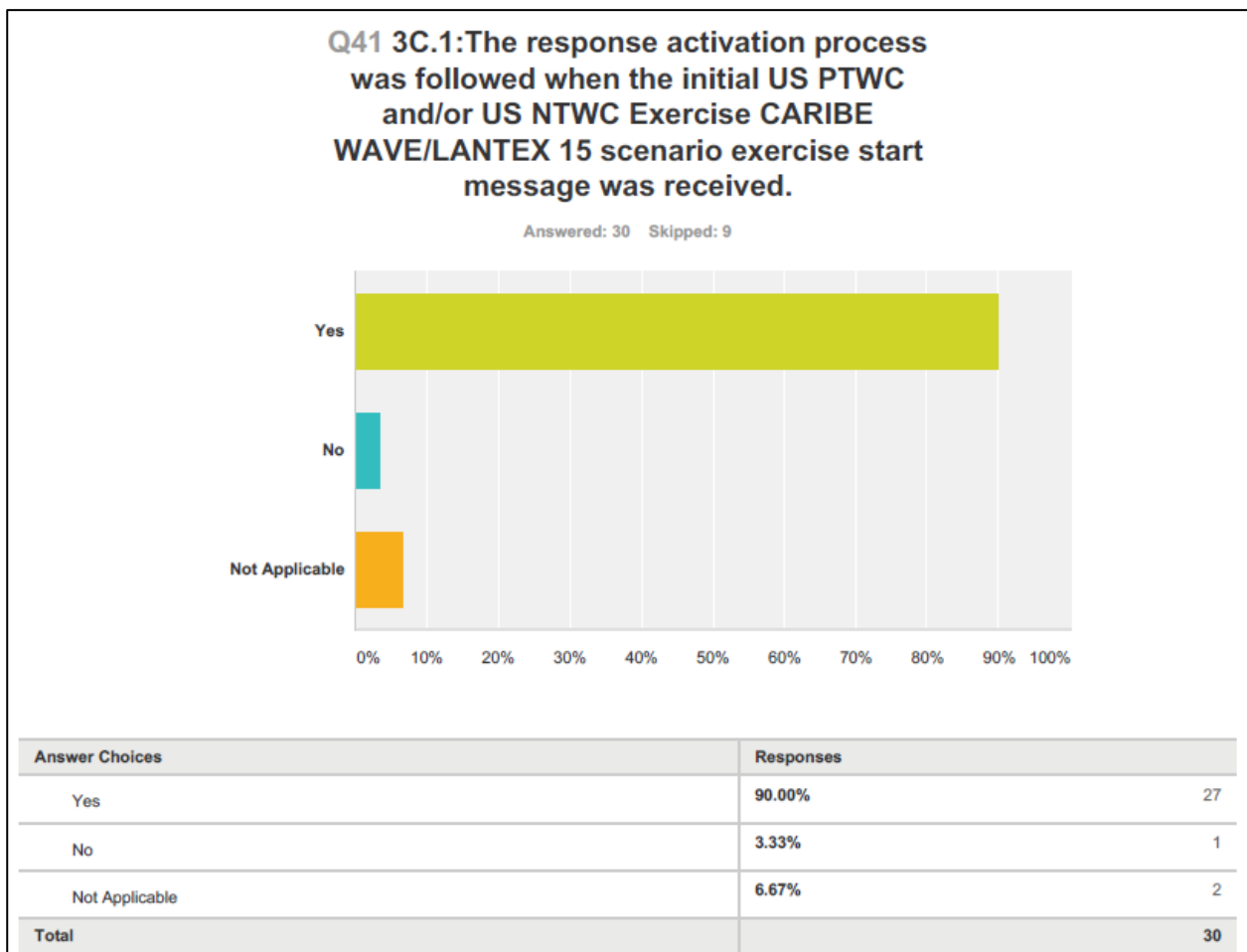
Nicaragua: Training, drills, sign posts, posters and brochures.

Puerto Rico: Tsunami Curriculum, Tsunami Media Guide.

Saint Vincent and the Grenadines: TSUNAMI BOOKLET.

Turks and Caicos: Brochures, information for teachers and schools.

Venezuela: Videos, Brochures.



YES: Anguilla, Antigua and Barbuda, Aruba, Bahamas, Bermuda, Cayman Islands, Colombia, Costa Rica, Curaçao, Dominica, Dominican Republic, France, Guatemala, Haiti, Honduras,

Mexico, Montserrat, Nicaragua, Panama, Puerto Rico, Saint Vincent and the Grenadines, Sint Maarten, Suriname, Turks and Caicos, US Virgin Islands, Venezuela

NO: Jamaica

NOT APPLICABLE: Belize, British Virgin Islands

Comments:

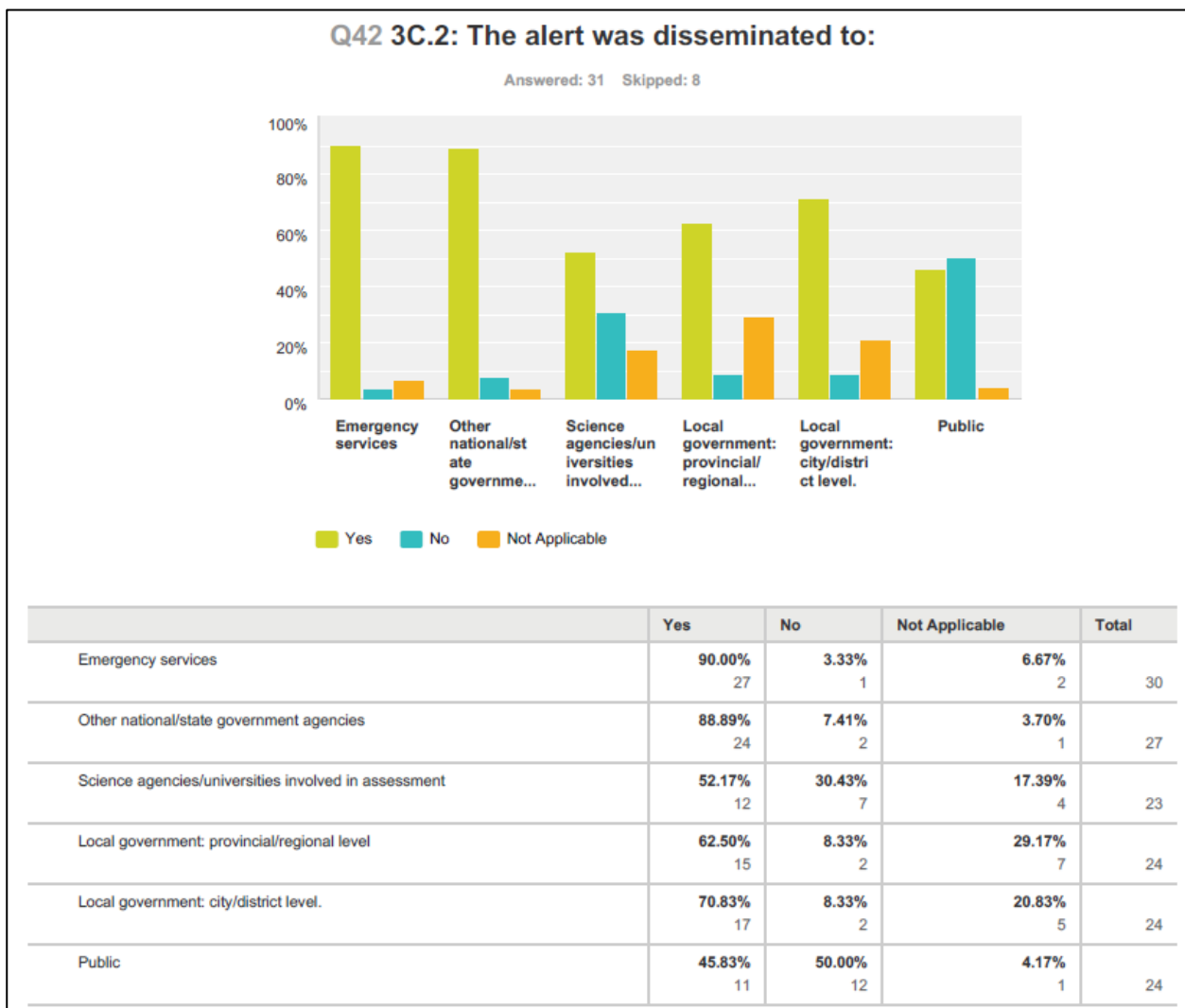
Cayman Islands: Although we did not use the designated Emergency Operations, but convene one at an alternate location. This did not work well. Lessons learned - Use the designated facilities.

Colombia: De inmediato, por tratarse de un evento local.

France: SMS and email were sent to registred communities and more. Medias were informed and have desseminated alert. A rescue helicopter was used to disseminate alert in certain isolated areas (beaches, ...).

Montserrat: Our departments Activation process was followed.

Turks and Caicos: 911 contacted all response agencies as per SOP and agencies reported to the NEOC, where a tabletop exercise was conducted.



Emergency services:

YES: Antigua and Barbuda, Aruba, Bahamas, Bermuda, British Virgin Islands, Cayman Islands, Colombia, Costa Rica, Curaçao, Dominica, Dominican Republic, France, Guatemala, Haiti, Honduras, Jamaica, Mexico, Montserrat, Nicaragua, Panama, Puerto Rico, Sint Maarten, Suriname, Turks and Caicos, US Virgin Islands, Venezuela

NO: Belize

NOT APPLICABLE: Saint Vincent and the Grenadines

Other national/state government agencies:

YES: Anguilla, Antigua and Barbuda, Aruba, Bermuda, British Virgin Islands, Cayman Islands, Colombia, Curaçao, Dominica, France, Haiti, Honduras, Mexico, Montserrat, Nicaragua, Panama, Puerto Rico, Sint Maarten, Suriname, Trinidad and Tobago, Turks and Caicos, US Virgin Islands, Venezuela

NO: Belize, Costa Rica

NOT APPLICABLE: Saint Vincent and the Grenadines

Science agencies/universities involved in assessment:

YES: Bermuda, British Virgin Islands, Costa Rica, Dominica, Dominican Republic, France, Honduras, Mexico, Panama, Puerto Rico, US Virgin Islands, Venezuela

NO: Belize, Cayman Islands, Colombia, Curaçao, Haiti, Nicaragua, Suriname

NOT APPLICABLE: Anguilla, Saint Vincent and the Grenadines, Sint Maarten

Local government: provincial/regional level:

YES: Bahamas, Bermuda, Colombia, France, Haiti, Honduras, Mexico, Nicaragua, Panama, Puerto Rico, Suriname, Trinidad and Tobago, US Virgin Islands, Venezuela

NO: Belize, Costa Rica

NOT APPLICABLE: Anguilla, Cayman Islands, Curaçao, Dominica, Saint Vincent and the Grenadines, Sint Maarten

Local government: city/district level:

YES: Bahamas, Bermuda, British Virgin Islands, Colombia, Costa Rica, Dominica, France, Honduras, Mexico, Nicaragua, Panama, Puerto Rico, Suriname, Turks and Caicos, US Virgin Islands, Venezuela

NO: Belize, Haiti

NOT APPLICABLE: Anguilla, Cayman Islands, Curaçao, Saint Vincent and the Grenadines, Sint Maarten

Public:

YES: Anguilla, Bermuda, Cayman Islands, Dominican Republic, France, Honduras, Montserrat, Puerto Rico, US Virgin Islands, Venezuela

NO: Bahamas, Belize, Colombia, Costa Rica, Curaçao, Haiti, Mexico, Nicaragua, Panama, Sint Maarten, Suriname, Turks and Caicos

NOT APPLICABLE: Saint Vincent and the Grenadines

Comments:

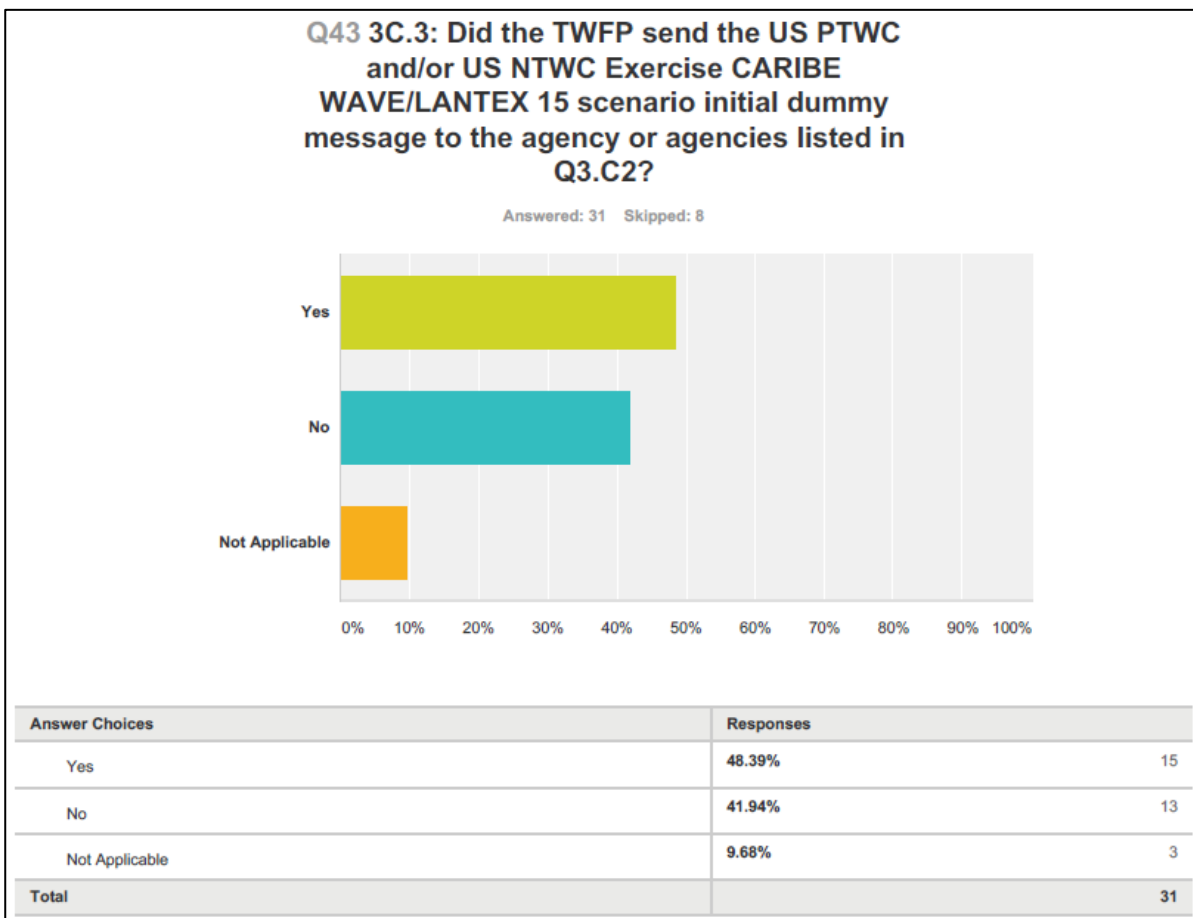
Anguilla: hospitality industry.

Honduras: De acuerdo a los protocolos .

Montserrat: The Petroleum Company was alerted as a result of its Office and bulk station.

Nicaragua: The alert wasnot disseminated to the public.

Saint Vincent and the Grenadines: INTERNAL TABLE TOP EXERCISE.



YES: Antigua and Barbuda, Aruba, Bahamas, British Virgin Islands, Cayman Islands, Dominican Republic, France, Guatemala, Jamaica, Panama, Puerto Rico, Saint Vincent and the Grenadines, Sint Maarten, US Virgin Islands, Venezuela

NO: Belize, Bermuda, Colombia, Costa Rica, Curaçao, Dominica, Honduras, Mexico, Nicaragua, Suriname, Trinidad and Tobago, Turks and Caicos

NOT APPLICABLE: Anguilla, Haiti, Montserrat

Comments

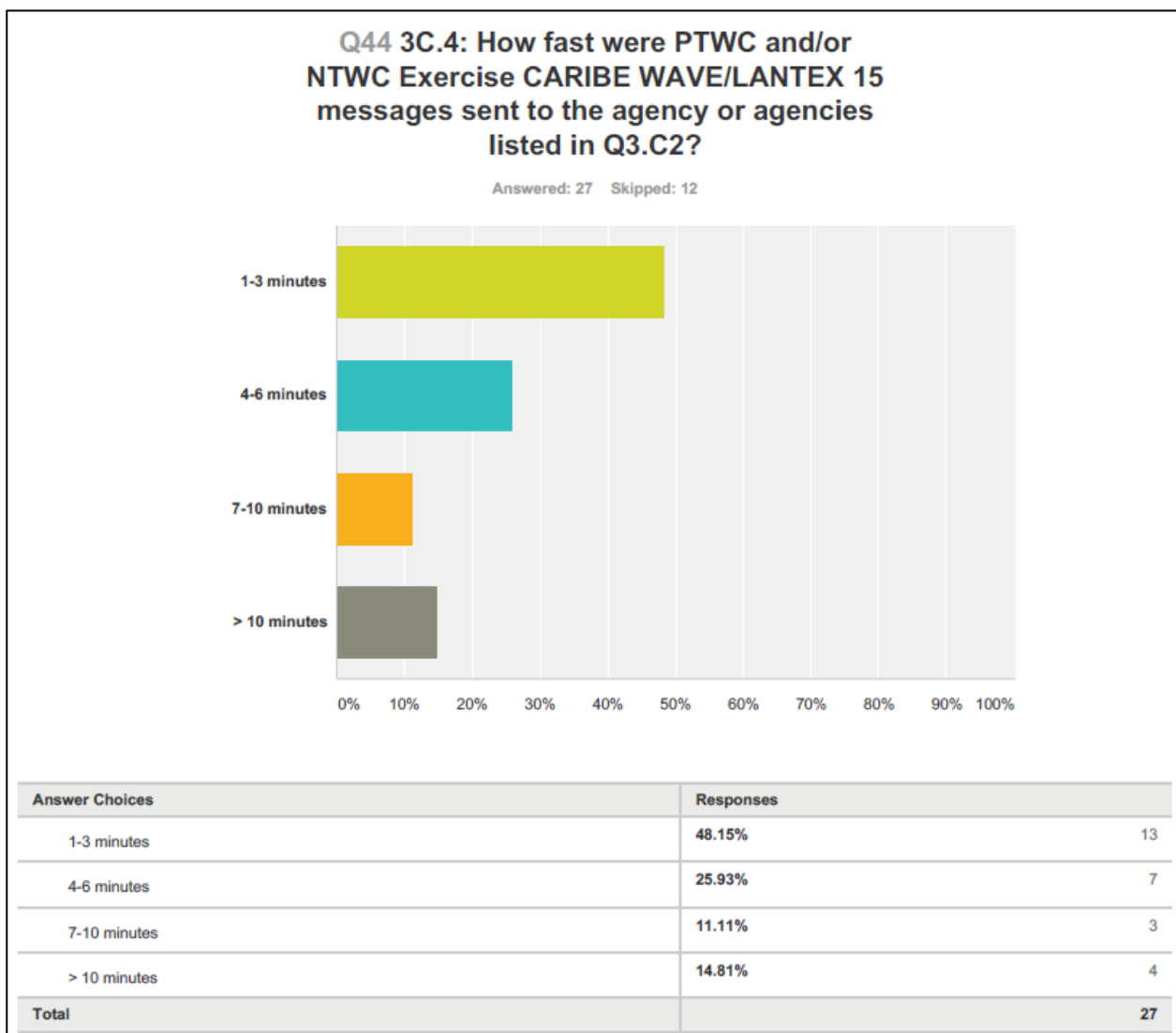
Anguilla: Warning system manager did the alert dissemination.

Bermuda: BWS sent a summary of information.

Dominica: another notification was sent.

Nicaragua: Only to the personal duty of the CODE, and then CODE send the message to all agencies listed in Q3.C2.

Venezuela: we translated and adapted for our best interest.



1-3 Minutes: Aruba, Bahamas, British Virgin Islands, Dominica, France, Guatemala, Haiti, Honduras, Panama, Puerto Rico, Sint Maarten, US Virgin Islands, Venezuela

4-6 Minutes: Anguilla, Antigua and Barbuda, Cayman Islands, Costa Rica, Mexico, Nicaragua, Turks and Caicos

7-10 Minutes: Bermuda, Montserrat, Saint Vincent and the Grenadines

> 10 Minutes: Curaçao, Dominican Republic, Jamaica

Comments

Belize: They were not sent.

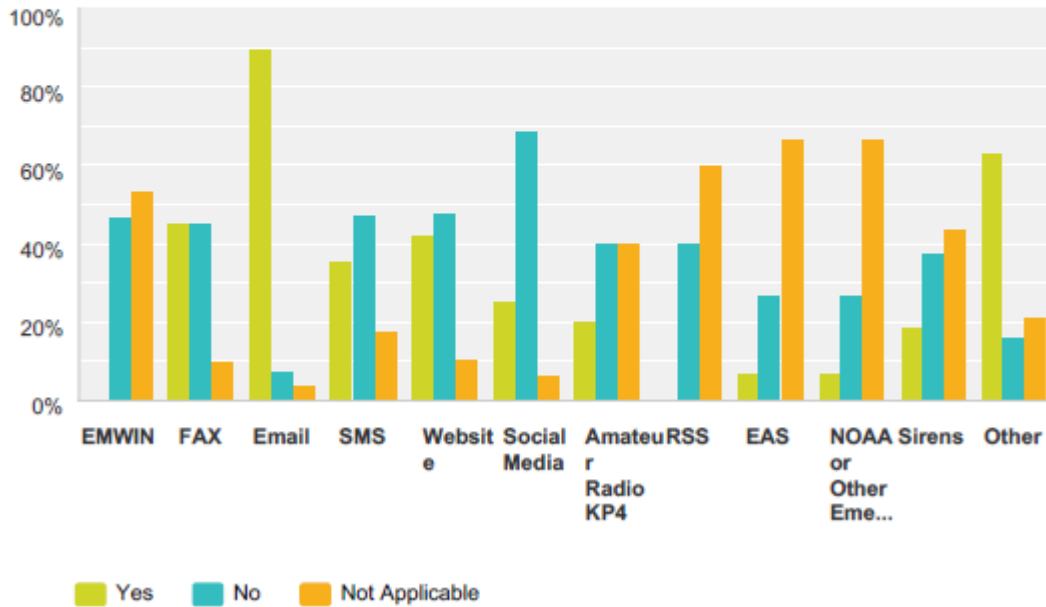
Dominica: although there we encountered some problems/ delays with your internal communication systems.

Sint Maarten: Except for messages 5&6 that were only sent after the mailservers were back up and running.

Suriname: Don't know.

Q45 3C.5: What methods were used by the TWFP to disseminate the warning/information products to the NDMO or like agency?

Answered: 31 Skipped: 8



	Yes	No	Not Applicable	Total
EMWIN	0.00% 0	46.67% 7	53.33% 8	15
FAX	45.00% 9	45.00% 9	10.00% 2	20
Email	89.29% 25	7.14% 2	3.57% 1	28
SMS	35.29% 6	47.06% 8	17.65% 3	17
Website	42.11% 8	47.37% 9	10.53% 2	19
Social Media	25.00% 4	68.75% 11	6.25% 1	16
Amateur Radio KP4	20.00% 3	40.00% 6	40.00% 6	15
RSS	0.00% 0	40.00% 6	60.00% 9	15
EAS	6.67% 1	26.67% 4	66.67% 10	15
NOAA or Other Emergency Alert Radio	6.67% 1	26.67% 4	66.67% 10	15
Sirens	18.75% 3	37.50% 6	43.75% 7	16

EMWIN:

YES: N/A

NO: Belize, Cayman Islands, Colombia, Dominican Republic, Haiti, Panama, Puerto Rico

NOT APPLICABLE: Anguilla, Bermuda, Costa Rica, Jamaica, Montserrat, Sint Maarten, Turks and Caicos, Venezuela

FAX:

YES: Aruba, Bermuda, Colombia, Curaçao, Dominican Republic, Guatemala, Trinidad and Tobago, Turks and Caicos

NO: Anguilla, Belize, Costa Rica, Haiti, Jamaica, Panama, Puerto Rico, Sint Maarten, Venezuela

NOT APPLICABLE: Cayman Islands, Montserrat

E-mail:

YES: Antigua and Barbuda, Aruba, Bahamas, Bermuda, Cayman Islands, Colombia, Curaçao, Dominican Republic, France, Guatemala, Haiti, Honduras, Jamaica, Mexico, Nicaragua, Panama, Puerto Rico, Saint Vincent and the Grenadines, Sint Maarten, Suriname, Trinidad and Tobago, Turks and Caicos, Venezuela

NO: Anguilla, Belize

NOT APPLICABLE: Montserrat

SMS:

YES: Colombia, Haiti, Honduras, Turks and Caicos, Venezuela

NO: Anguilla, Belize, Bermuda, Cayman Islands, Jamaica, Panama, Puerto Rico, Sint Maarten

NOT APPLICABLE: Costa Rica, Dominican Republic, Montserrat

Website:

YES: Aruba, Bermuda, Cayman Islands, Colombia, Curaçao, Dominican Republic, Honduras, Mexico

NO: Anguilla, Belize, Haiti, Jamaica, Panama, Puerto Rico, Sint Maarten, Turks and Caicos, Venezuela

NOT APPLICABLE: Costa Rica, Montserrat

Social Media:

YES: Bermuda, Costa Rica, Venezuela

NO: Anguilla, Belize, Cayman Islands, Colombia, Dominican Republic, Haiti, Jamaica, Panama, Puerto Rico, Sint Maarten, Turks and Caicos

NOT APPLICABLE: Montserrat

Amateur radio KP4:

YES: Dominican Republic, Panama, Venezuela

NO: Anguilla, Belize, Haiti, Jamaica, Puerto Rico, Turks and Caicos

NOT APPLICABLE: Bermuda, Cayman Islands, Colombia, Costa Rica, Montserrat, Sint Maarten

RSS:

YES: N/A

NO: Anguilla, Belize, Panama, Puerto Rico, Turks and Caicos, Venezuela

NOT APPLICABLE: Bermuda, Cayman Islands, Colombia, Costa Rica, Dominican Republic, Haiti, Jamaica, Montserrat, Sint Maarten

EAS:

YES: Puerto Rico

NO: Anguilla, Belize, Panama, Turks and Caicos

NOT APPLICABLE: Bermuda, Cayman Islands, Colombia, Costa Rica, Dominican Republic, Haiti, Jamaica, Montserrat, Sint Maarten, Venezuela

NOAA or other emergency alert radio:

YES: Puerto Rico

NO: Anguilla, Belize, Panama, Turks and Caicos

NOT APPLICABLE: Bermuda, Cayman Islands, Colombia, Costa Rica, Dominican Republic, Haiti, Jamaica, Montserrat, Sint Maarten, Venezuela

Sirens:

YES: Puerto Rico, US Virgin Islands, Venezuela

NO: Anguilla, Belize, Dominican Republic, Panama, Sint Maarten, Turks and Caicos

NOT APPLICABLE: Bermuda, Cayman Islands, Colombia, Costa Rica, Haiti, Jamaica, Montserrat

Other:

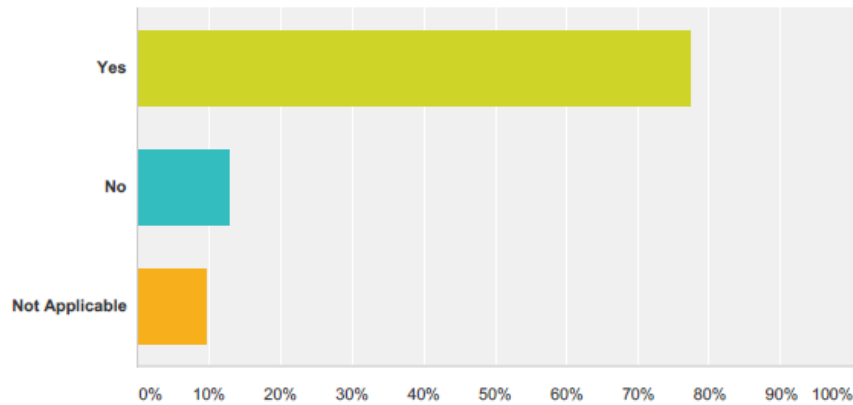
YES: Anguilla, British Virgin Islands, Colombia, Curaçao, Dominica, France, Mexico, Nicaragua, Panama, Puerto Rico, Venezuela

NO: Belize, Dominican Republic, Sint Maarten

NOT APPLICABLE: Bermuda, Costa Rica, Montserrat, Turks and Caicos

Q46 3C.6: The method of communication from your public-safety, national/state decision-making and dissemination point to agencies was sufficient (timely, clear, accurate) to support decision-making.

Answered: 31 Skipped: 8



Answer Choices	Responses
Yes	77.42% 24
No	12.90% 4
Not Applicable	9.68% 3
Total	31

YES: Anguilla, Antigua and Barbuda, Aruba, Bermuda, British Virgin Islands, Cayman Islands, Colombia, Costa Rica, Curaçao, Dominican Republic, France, Guatemala, Haiti, Honduras, Mexico, Montserrat, Nicaragua, Panama, Puerto Rico, Saint Vincent and the Grenadines, Turks and Caicos, US Virgin Islands, Venezuela

NO: Bahamas, Dominica, Jamaica, Suriname

NOT APPLICABLE: Belize, Sint Maarten, Trinidad and Tobago

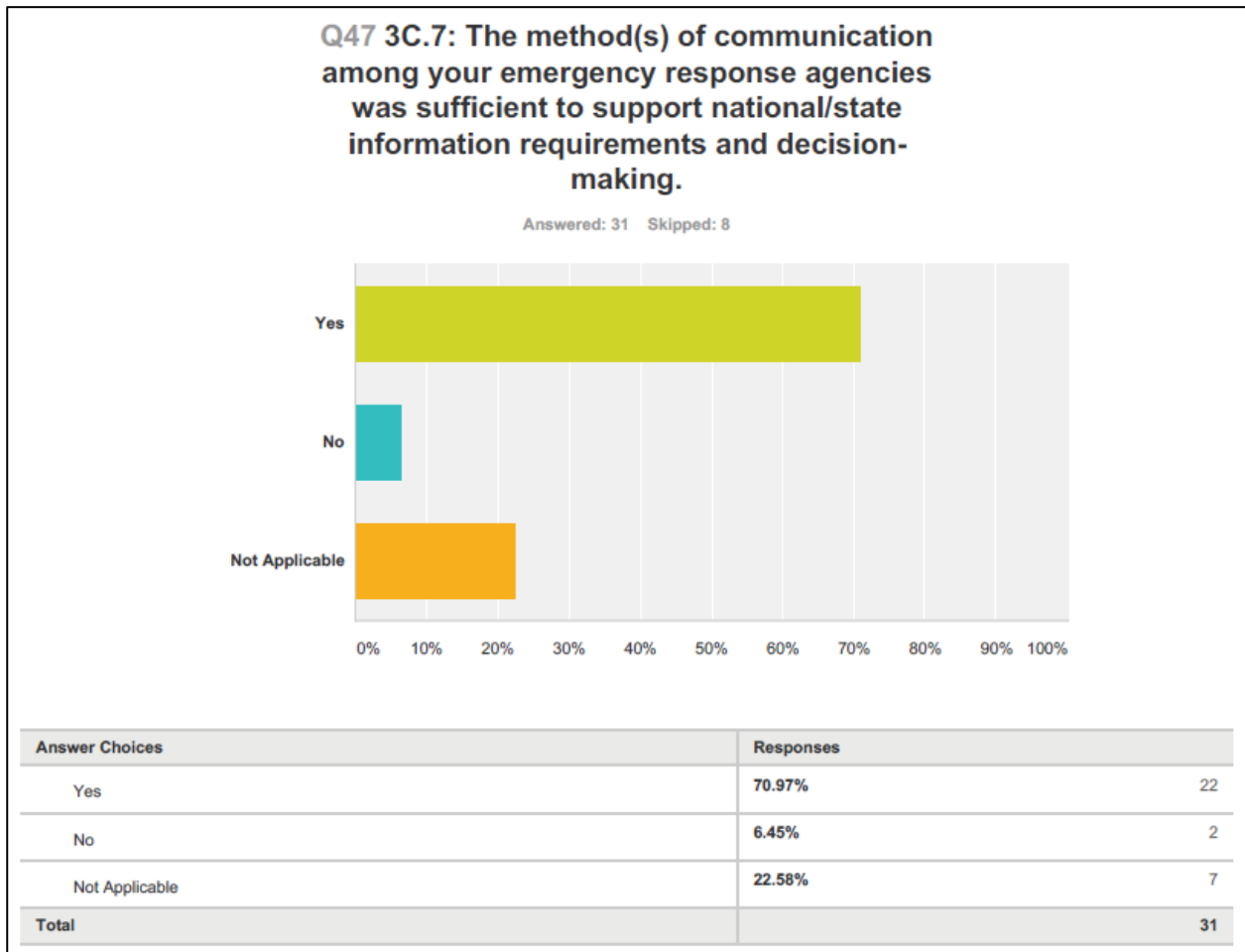
Comments

Bahamas: Yes - The Panama scenario No - Gulf scenario.

Curaçao: DMO was briefed by telephone and message followed after.

Dominica: there is room for improvement.

Venezuela: it can be better .



YES: Anguilla, Antigua and Barbuda, Aruba, Bahamas, British Virgin Islands, Cayman Islands, Colombia, Curaçao, Dominican Republic, Dominica, Guatemala, Haiti, Honduras, Montserrat, Nicaragua, Panama, Puerto Rico, Suriname, Turks and Caicos, US Virgin Islands, Venezuela

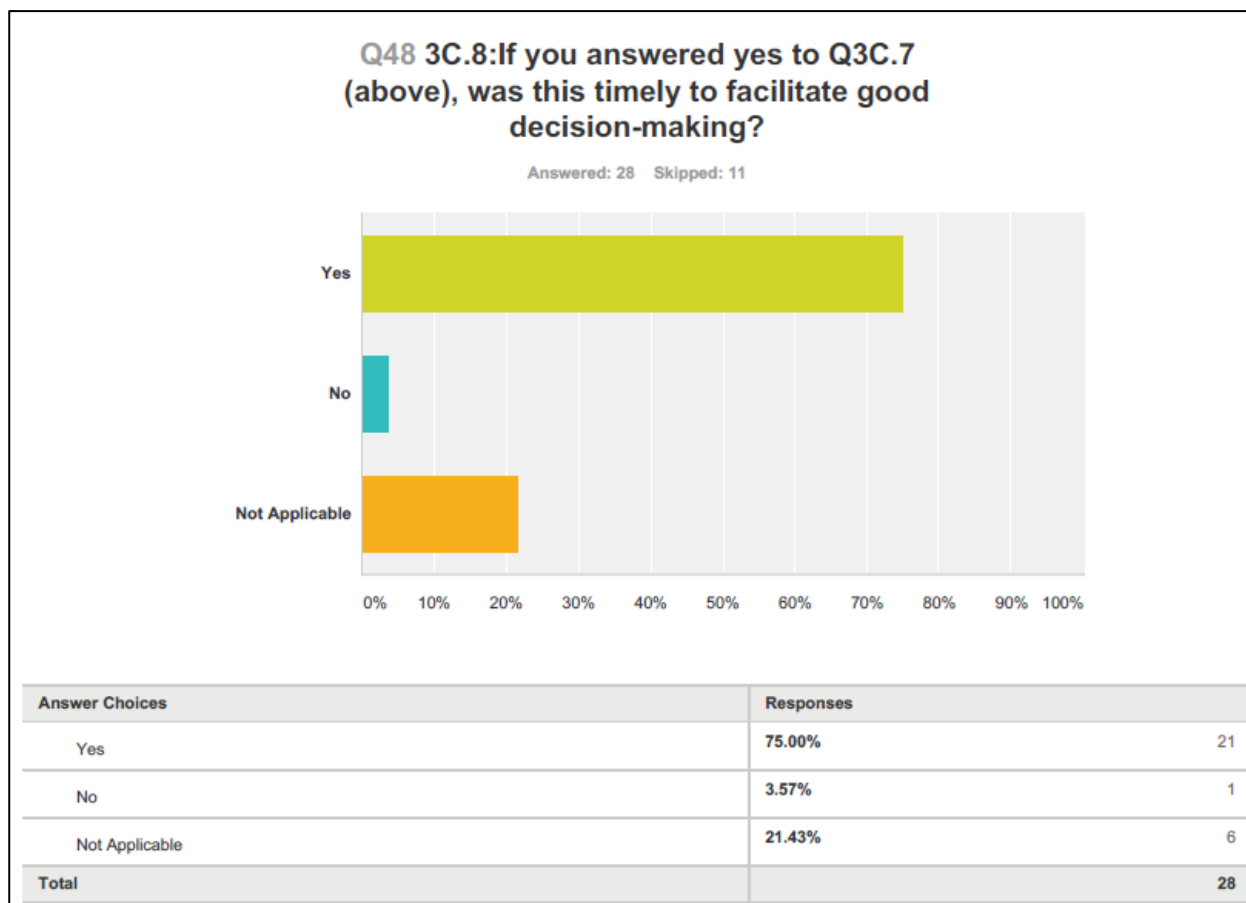
NO: Bermuda, Dominica

NOT APPLICABLE: Belize, Costa Rica, Jamaica, Mexico, Saint Vincent and the Grenadines, Sint Maarten, Trinidad and Tobago

Comments

Bermuda: never tested.

Dominica: there is room for improvement.



YES: Anguilla, Antigua and Barbuda, Aruba, Bahamas, British Virgin Islands, Cayman Islands, Colombia, Curaçao, Dominican Republic, France, Guatemala, Haiti, Honduras, Montserrat, Nicaragua, Panama, Puerto Rico, Turks and Caicos, US Virgin Islands, Venezuela

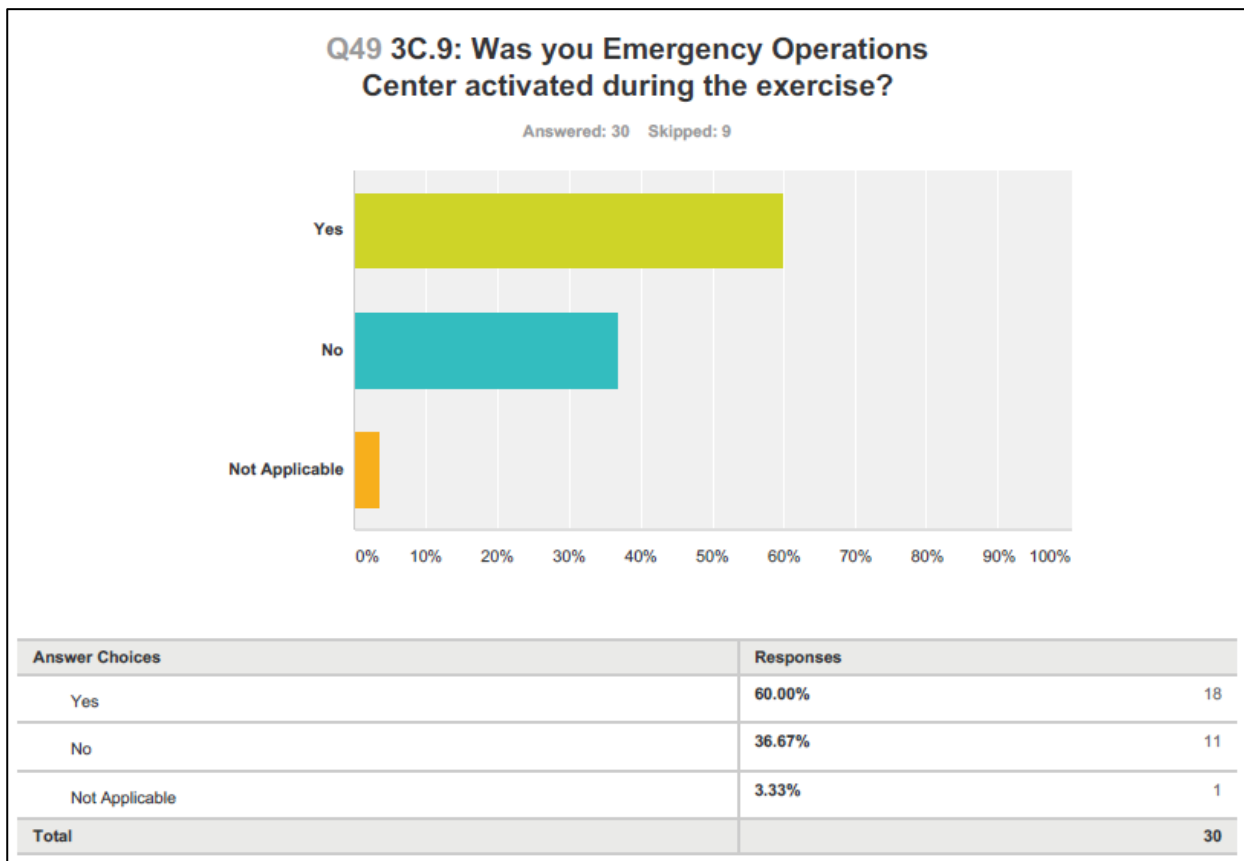
NO: Suriname

NOT APPLICABLE: Belize, Bermuda, Dominica, Saint Vincent and the Grenadines, Sint Maarten, Trinidad and Tobago

Comments

Saint Vincent and the Grenadines: Some decisions were more difficult to impliment fully.

Turks and Caicos: As the tsunami event was a distant one, the timing was adequate.



YES: Bahamas, British Virgin Islands, Cayman Islands, Colombia, Curaçao, Dominica, Dominican Republic, France, Guatemala, Haiti, Honduras, Nicaragua, Panama, Puerto Rico, Saint Vincent and the Grenadines, Turks and Caicos, US Virgin Islands, Venezuela

NO: Anguilla, Antigua and Barbuda, Aruba, Belize, Bermuda, Costa Rica, Jamaica, Montserrat, Saint Maarten, Suriname, Trinidad and Tobago

NOT APPLICABLE: Mexico

Comments

Bahamas: Partially.

Cayman Islands: at an alternate location.

Dominican Republic: only in communications.

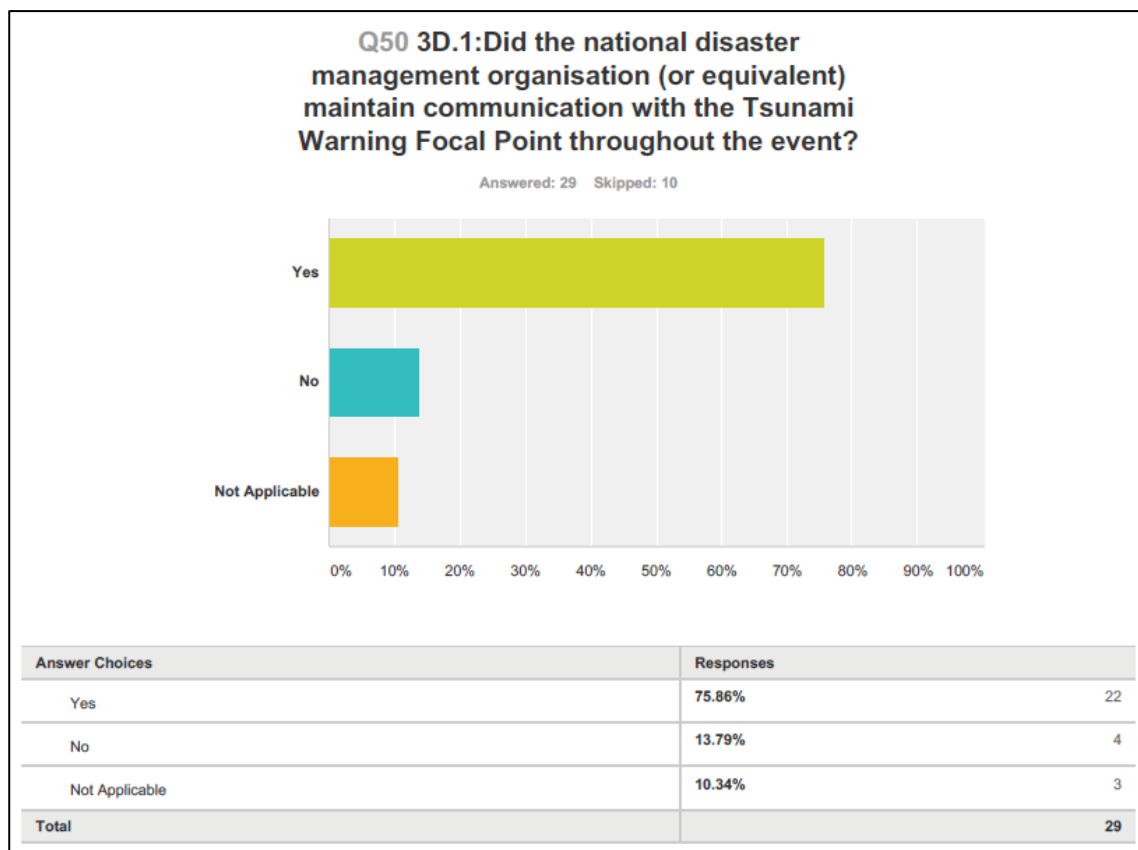
France: Zonal as well as local ones.

Honduras: Centro de Monitoreo / SAT y Centro de Operaciones de Emergencia Nacional.

Sint Maarten: The goal of the exercise was only to test communications.

Turks and Caicos: The NEOC was activated to facilitate a tabletop exercise.

Venezuela: there were EOC national, regional and municipal.



YES: Antigua and Barbuda, Bahamas, British Virgin Islands, Cayman Islands, Costa Rica, Curaçao, Dominica, Dominican Republic, France, Guatemala, Haiti, Honduras, Jamaica, Mexico, Nicaragua, Panama, Saint Vincent and the Grenadines, Sint Maarten, Turks and Caicos, US Virgin Islands, Venezuela

NO: Aruba, Belize, Bermuda, Suriname

NOT APPLICABLE: Montserrat, Puerto Rico

Comments

Bermuda: BWS relayed the tsunami specific information and relevant watches and warnings and confirmed via phone that it was understood.

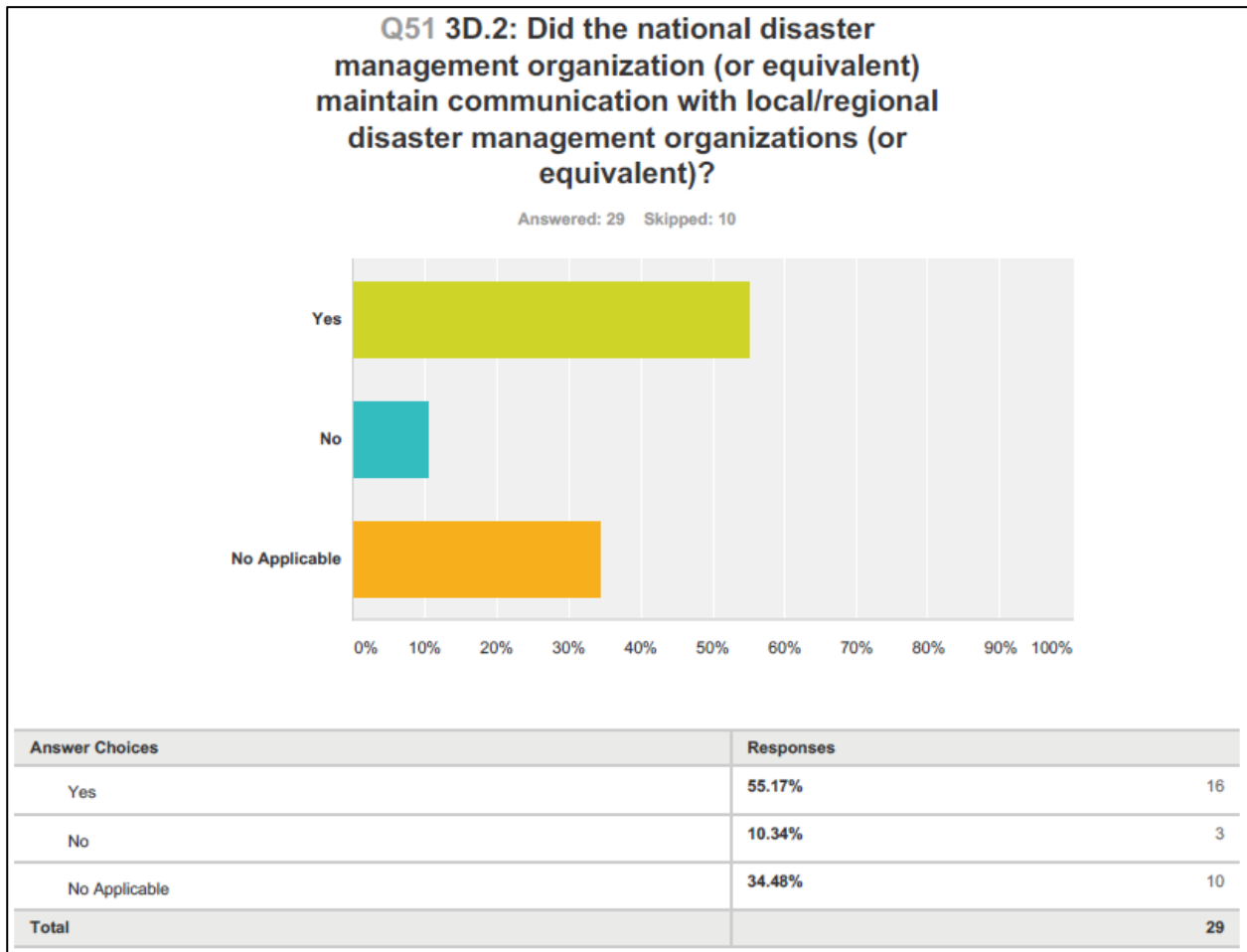
Cayman Islands: There are the same organisation.

Colombia: Videoconferencia durante todo el ejercicio (POLYCOM).

Puerto Rico: NDMO and TWFP are the same.

Sint Maarten: Receipt of messages needed to be confirmed.

Turks and Caicos: The TWFP was part of the NEOC tabletop exercise.



YES: Bahamas, Colombia, Costa Rica, Dominica, Dominican Republic, France, Guatemala, Haiti, Honduras, Monserrat, Nicaragua, Panama, Puerto Rico, Turks and Caicos, US Virgin Islands

NO: Aruba, Belize, Suriname

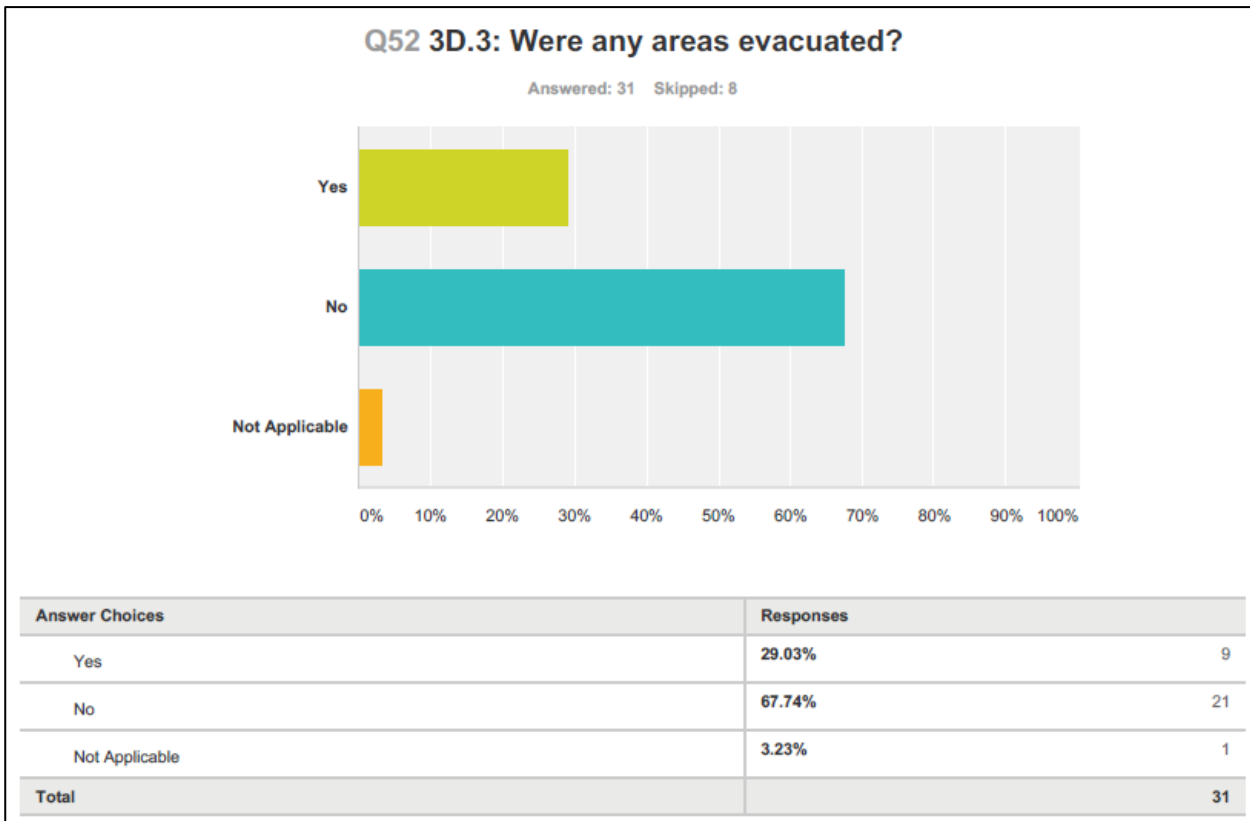
NOT APPLICABLE: Anguilla, Bermuda, British Virgin Islands, Cayman Islands, Curaçao, Jamaica, Mexico, Saint Vincent and the Grenadines, Venezuela

Comments

Antigua and Barbuda: Not sure.

Colombia: por videoconferencia (POLYCOM), radio y llamada telefónica.

Nicaragua: Full time.



YES: Anguilla, British Virgin Islands, France, Honduras, Panama, Puerto Rico, Trinidad and Tobago, US Virgin Islands, Venezuela

NO: Antigua and Barbuda, Aruba, Bahamas, Belize, Bermuda, Cayman Islands, Colombia, Costa Rica, Curaçao, Dominica, Dominican Republic, Guatemala, Haiti, Jamaica, Montserrat, Nicaragua, Saint Vincent and the Grenadines, Sint Maarten, Suriname, Turks and Caicos

NOT APPLICABLE: Mexico

Comments

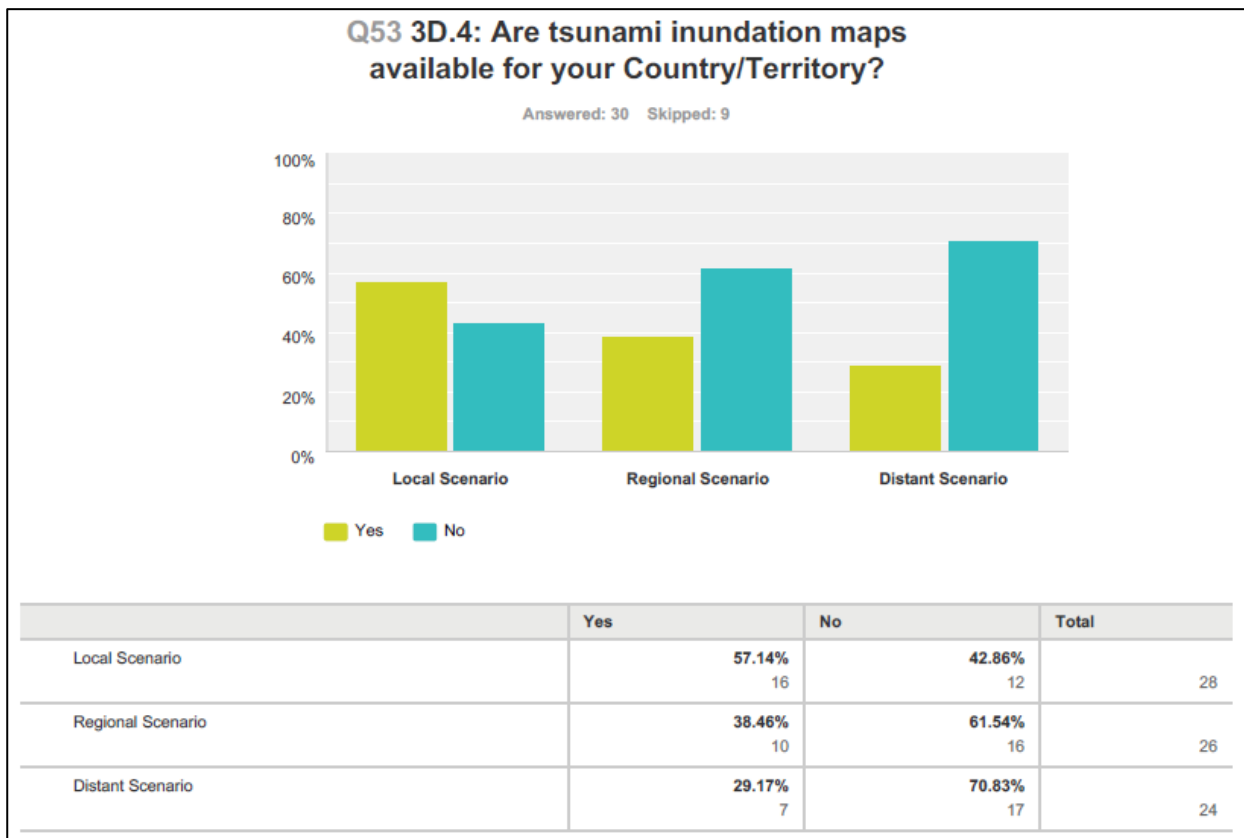
Anguilla: two primary schools evacuated/

France: Several evacuation were conducted in different areas (School, municipalities and other administration officies, private communities, ...

Panama: Portobelo

Puerto Rico: multiple community schools.

Trinidad and Tobago: Approximately 50 schools within 2 miles of the coast were evacuated.



Local Scenario:

YES: Anguilla, Antigua and Barbuda, British Virgin Islands, Colombia, Costa Rica, Dominica, Dominican Republic, France, Haiti, Honduras, Nicaragua, Puerto Rico, Saint Vincent and the Grenadines, Turks and Caicos, US Virgin Islands, Venezuela

NO: Aruba, Bahamas, Belize, Bermuda, Cayman Islands, Curaçao, Mexico, Montserrat, Panama, Sint Maarten, Suriname, Trinidad and Tobago

Regional Scenario:

YES: Anguilla, British Virgin Islands, Dominican Republic, France, Guatemala, Honduras, Nicaragua, Saint Vincent and the Grenadines, Turks and Caicos, Venezuela

NO: Aruba, Bahamas, Belize, Bermuda, Cayman Islands, Colombia, Costa Rica, Curaçao, Haiti, Mexico, Montserrat, Panama, Puerto Rico, Sint Maarten, Suriname, Trinidad and Tobago

Distant Scenario:

YES: Anguilla, British Virgin Islands, France, Honduras, Nicaragua, Turks and Caicos, Venezuela

NO: Aruba, Bahamas, Belize, Bermuda, Cayman Islands, Colombia, Costa Rica, Curaçao, Dominican Republic, Haiti, Mexico, Montserrat, Panama, Puerto Rico, Sint Maarten, Suriname, Trinidad and Tobago

Comments

Aruba: we have model runs for srtm topography but not high resolution.

Colombia: Para municipios en el Pacífico. En el Caribe se requiere avanzar en este conocimiento.

Dominica: for some coastal communities.

France: except for Saint-Martin and Saint-Barthélemy because we need to have bathimétric and litho datas.

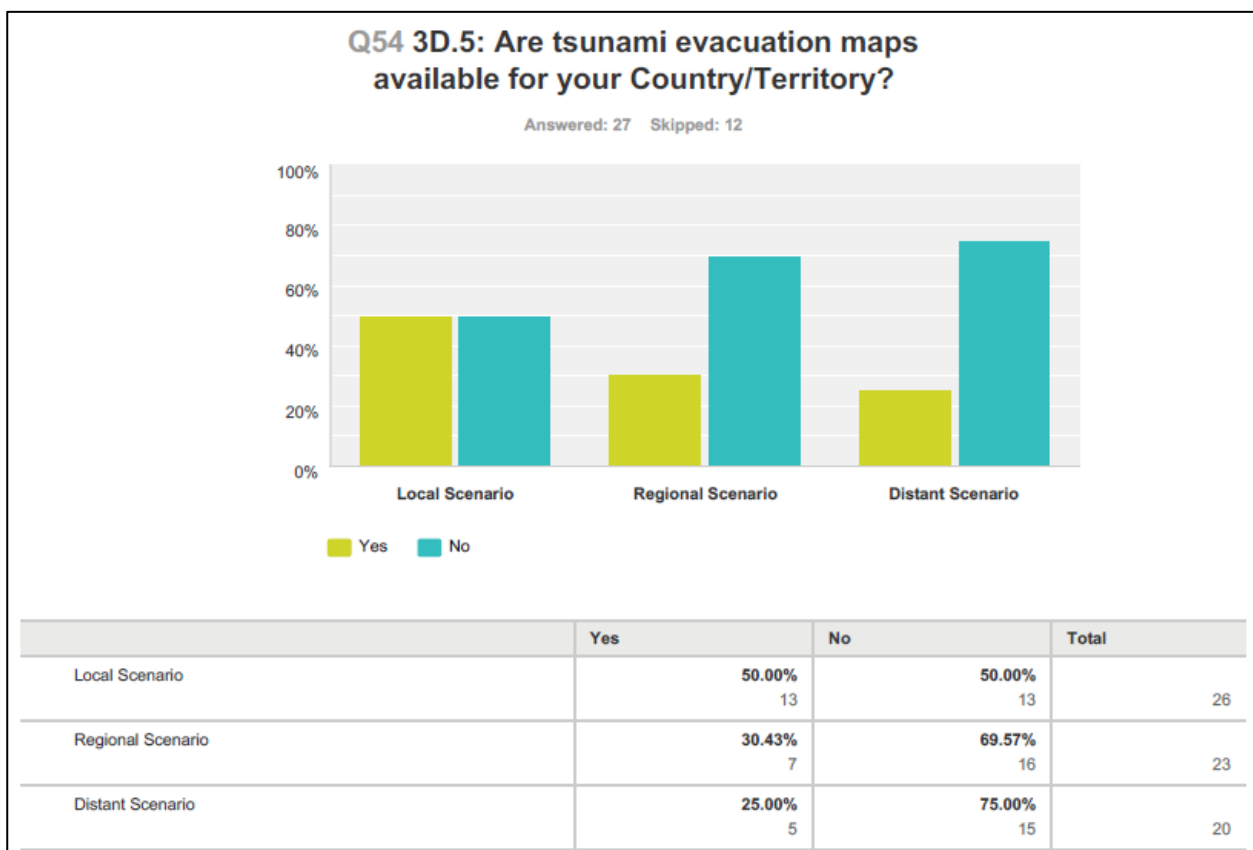
Jamaica: Unsure.

Nicaragua: Only for the Pacific Coast.

Saint Vincent and the Grenadines: IN DEVELOPMENT.

Sint Maarten: We have some flood maps, but not for tsunami as yet.

Venezuela: We are able to model them on demand.



Local Scenario:

YES: Anguilla, Colombia, Dominica, Dominican Republic, France, Haiti, Honduras, Nicaragua, Puerto Rico, Saint Vincent and the Grenadines, Suriname, US Virgin Islands, Venezuela

NO: Aruba, Bahamas, Belize, Bermuda, Cayman Islands, Costa Rica, Curaçao, Mexico, Montserrat, Panama, Sint Maarten, Trinidad and Tobago

Regional Scenario:

YES: Anguilla, Dominican Republic, France, Guatemala, Honduras, Nicaragua, Venezuela

NO: Aruba, Bahamas, Belize, Bermuda, Cayman Islands, Colombia, Costa Rica, Curaçao, Haiti, Mexico, Montserrat, Panama, Puerto Rico, Sint Maarten, Suriname, Trinidad and Tobago

Distant Scenario:

YES: Anguilla, France, Honduras, Nicaragua, Venezuela

NO: Bahamas, Belize, Cayman Islands, Colombia, Costa Rica, Curaçao, Dominican Republic, Haiti, Mexico, Montserrat, Panama, Puerto Rico, Sint Maarten, Suriname, Trinidad and Tobago

Comments

Antigua and Barbuda: Not sure.

Aruba: see above.

Colombia: Para municipios en el Pacífico. En el Caribe se requiere avanzar en este conocimiento.

Dominica: Certain areas.

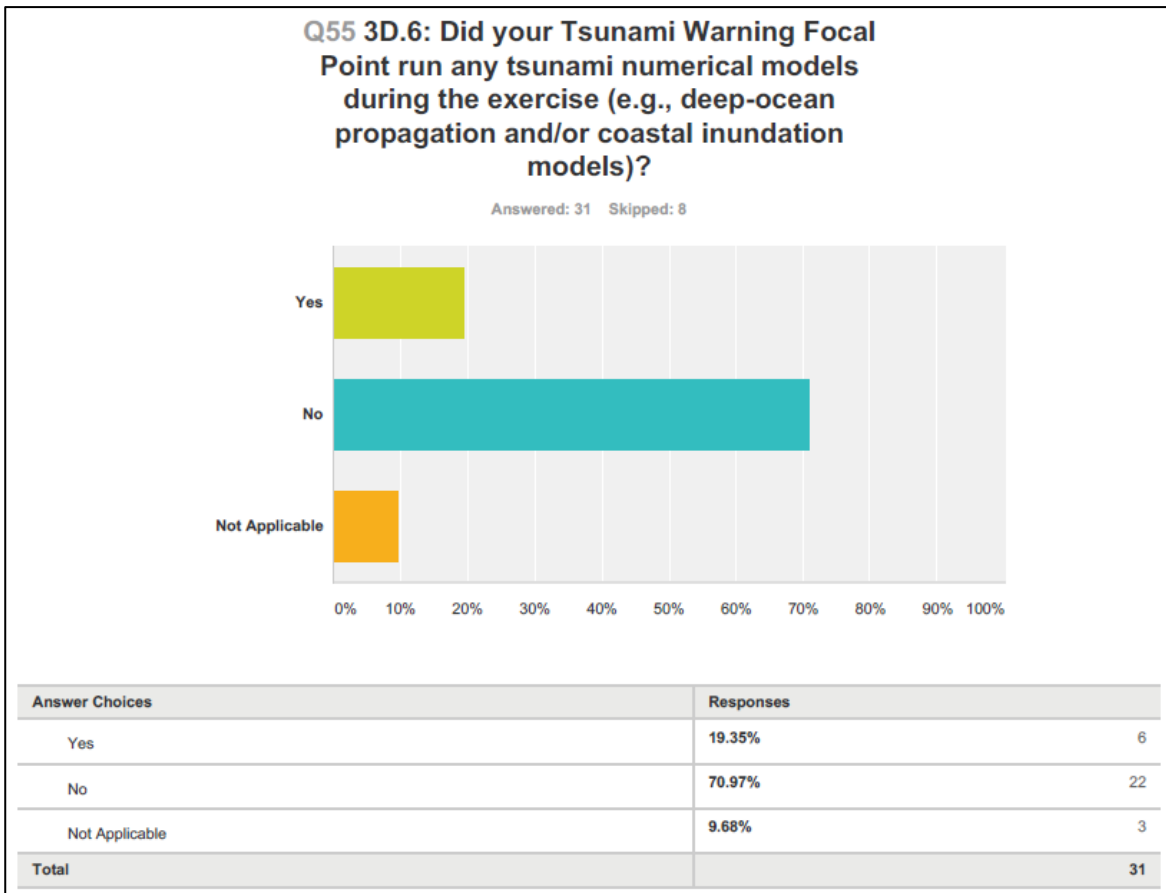
France: We developed test and validate a concept to realize evacuation map, but at the moment most of the municipalities have'nt their evacuation map.

Jamaica: Unsure.

Nicaragua: Only for the Pacific Coast.

Saint Vincent and the Grenadines: IN DEVELOPMENT.

Venezuela: For some municipalities.



YES: Aruba, Costa Rica, Dominican Republic, Honduras, Nicaragua, Venezuela

NO: Anguilla, Antigua and Barbuda, Bahamas, Belize, Bermuda, Cayman Islands, Colombia, Curaçao, Dominica, Guatemala, Haiti, Jamaica, Mexico, Montserrat, Panama, Puerto Rico, Saint Vincent and the Grenadines, Sint Maarten, Suriname, Trinidad and Tobago, Turks and Caicos

NOT APPLICABLE: British Virgin Islands, France, US Virgin Islands

Comments

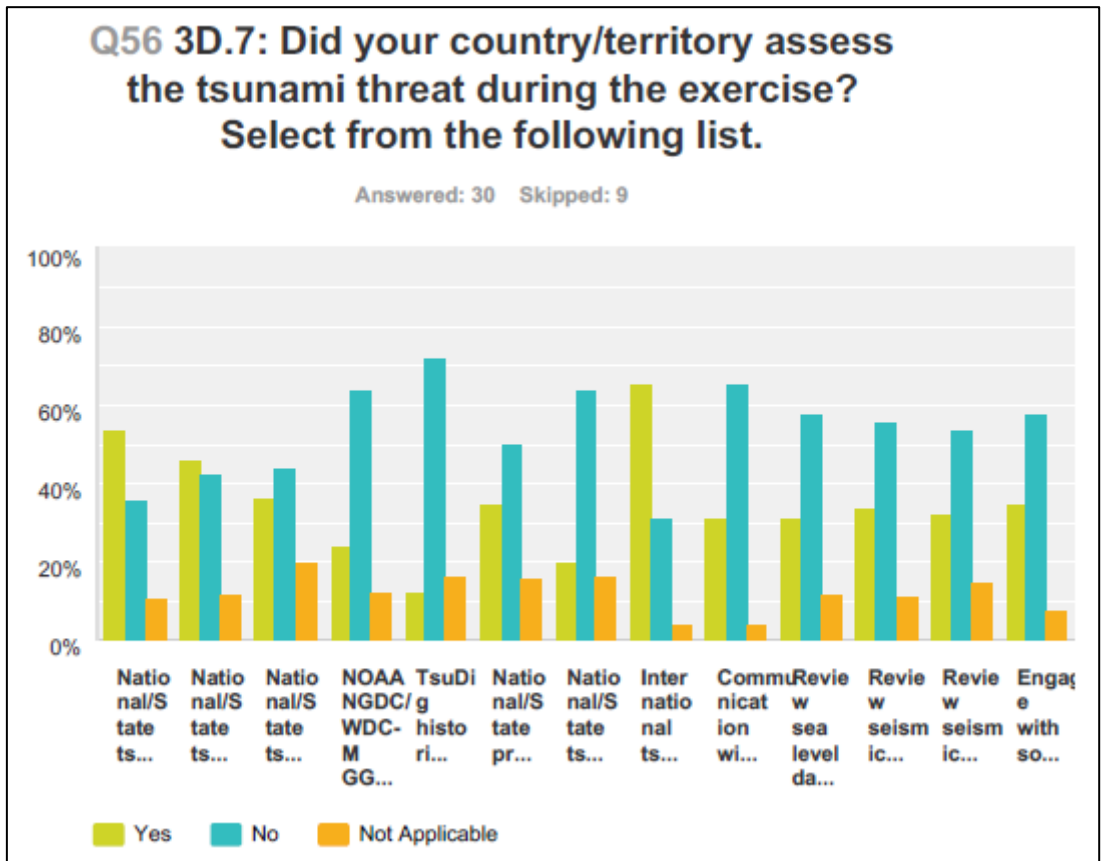
Costa Rica: previous the Exercise.

Dominican Republic: We runing the MOST model.

France: We run tsunami numerical models during the exercices, but is(nt the TWFP but the zonal NDMO wich is responsible to do it.

Nicaragua: Was used the ITDB program to simulate the tsunami propagation through the Caribbean Sea.

Venezuela: We do the tsunami numerical model before the exercise.



	Yes	No	Not Applicable	Total
National/State tsunami experts	53.57% 15	35.71% 10	10.71% 3	28
National/State tsunami coordination committee	46.15% 12	42.31% 11	11.54% 3	26
National/State tsunami historical database	36.00% 9	44.00% 11	20.00% 5	25
NOAA NGDC/WDC-MGG tsunami historical database (web)	24.00% 6	64.00% 16	12.00% 3	25
TsuDig historical database GIS tool (NGDC/ITIC offline)	12.00% 3	72.00% 18	16.00% 4	25
National/State pre-computed tsunami scenarios	34.62% 9	50.00% 13	15.38% 4	26
National/State tsunami forecasts	20.00% 5	64.00% 16	16.00% 4	25
International tsunami forecasts. Note source of forecasts (PTWC, NTWC) in Comments.	65.38% 17	30.77% 8	3.85% 1	26
Communication with outside sources (such as ITIC, media, other)	30.77% 8	65.38% 17	3.85% 1	26
Review sea level data availability (IOC Sea Level Monitoring Facility, Tide Tool, etc.)	30.77% 8	57.69% 15	11.54% 3	26
Review seismic data availability (IRIS, PRSN, etc.)	33.33% 9	55.56% 15	11.11% 3	27
Review seismic information tools (USGS, CISN, PRSN)	32.14% 9	53.57% 15	14.29% 4	28

National/State Tsunami Experts:

YES: Antigua and Barbuda, Aruba, Cayman Islands, Colombia, Costa Rica, Curaçao, Dominican Republic, France, Guatemala, Haiti, Honduras, Mexico, Nicaragua, Panama, Puerto Rico, Venezuela

NO: Anguilla, Bahamas, Belize, Jamaica, Montserrat, Saint Vincent and the Grenadines, Suriname, Trinidad and Tobago, Turks and Caicos

NOT APPLICABLE: Bermuda, Dominica, Sint Maarten

National/State Tsunami Coordination Committee:

YES: Antigua and Barbuda, Costa Rica, Curaçao, Dominican Republic, France, Honduras, Mexico, Nicaragua, Panama, Saint Vincent and the Grenadines, Turks and Caicos, Venezuela

NO: Anguilla, Bahamas, Belize, Colombia, Dominica, Jamaica, Montserrat, Puerto Rico, Suriname, Trinidad and Tobago

NOT APPLICABLE: Bermuda, Cayman Islands, Sint Maarten

National/State Tsunami Historical Database:

YES: Aruba, Colombia, Costa Rica, Dominican Republic, France, Honduras, Panama, Saint Vincent and the Grenadines, Venezuela

NO: Antigua and Barbuda, Bahamas, Belize, Curaçao, Jamaica, Montserrat, Puerto Rico, Suriname, Trinidad and Tobago, Turks and Caicos

NOT APPLICABLE: Anguilla, Bermuda, Cayman Islands, Dominica, Sint Maarten

NOAA NGDC/WDC-MGG Tsunami Historical Database (web):

YES: Aruba, Colombia, Costa Rica, Honduras, Saint Vincent and the Grenadines, Venezuela

NO: Antigua and Barbuda, Bahamas, Belize, Cayman Islands, Curaçao, Dominican Republic, France, Jamaica, Montserrat, Panama, Puerto Rico, Sint Maarten, Suriname, Trinidad and Tobago, Turks and Caicos

NOT APPLICABLE: Anguilla, Bermuda, Dominica

TsuDig Historical Database GIS Tool (NGDC/ITIC offline):

YES: Aruba, Colombia, Honduras

NO: Antigua and Barbuda, Bahamas, Belize, Costa Rica, Curaçao, Dominican Republic, France, Jamaica, Montserrat, Panama, Puerto Rico, Saint Vincent and the Grenadines, Sint Maarten, Suriname, Trinidad and Tobago, Turks and Caicos, Venezuela

NOT APPLICABLE: Anguilla, Bermuda, Cayman Islands, Dominica

National/State Pre-computed Tsunami Scenarios:

YES: Aruba, Colombia, Costa Rica, Dominican Republic, France, Honduras, Nicaragua, Turks and Caicos, Venezuela

NO: Antigua and Barbuda, Bahamas, Belize, Cayman Islands, Curaçao, Jamaica, Montserrat, Panama, Puerto Rico, Saint Vincent and the Grenadines, Suriname, Trinidad and Tobago

NOT APPLICABLE: Anguilla, Bermuda, Dominica, Sint Maarten

National/State Tsunami Forecasts:

YES: Aruba, Bermuda, France, Honduras, Venezuela

NO: Antigua and Barbuda, Bahamas, Belize, Cayman Islands, Colombia, Curaçao, Dominican Republic, Jamaica, Montserrat, Panama, Puerto Rico, Saint Vincent and the Grenadines, Suriname, Trinidad and Tobago, Turks and Caicos

NOT APPLICABLE: Anguilla, Costa Rica, Dominica, Sint Maarten

International Tsunami Forecasts:

YES: Bermuda, British Virgin Islands, Cayman Islands, Colombia, Costa Rica, Curaçao, Dominica, France, Honduras, Nicaragua, Panama, Puerto Rico, Saint Vincent and the Grenadines, Trinidad and Tobago, Turks and Caicos, Venezuela

NO: Antigua and Barbuda, Bahamas, Belize, Dominican Republic, Jamaica, Montserrat, Sint Maarten, Suriname

NOT APPLICABLE: Anguilla

Communication with outside sources (such as ITIC, media, other):

YES: Antigua and Barbuda, Bermuda, British Virgin Islands, Colombia, Costa Rica, Dominica, Honduras, US Virgin Islands

NO: Bahamas, Belize, Cayman Islands, Curaçao, Dominican Republic, France, Jamaica, Montserrat, Panama, Puerto Rico, Saint Vincent and the Grenadines, Sint Maarten, Suriname, Trinidad and Tobago, Turks and Caicos, Venezuela

NOT APPLICABLE: Anguilla

Review Sea Level Data Availability (IOC Sea Level Monitoring Facility, Tide Tool, etc):

YES: Aruba, Bermuda, Cayman Islands, Colombia, France, Honduras, Panama, US Virgin Islands

NO: Antigua and Barbuda, Bahamas, Belize, Curaçao, Dominican Republic, Jamaica, Montserrat, Puerto Rico, Saint Vincent and the Grenadines, Sint Maarten, Suriname, Trinidad and Tobago, Turks and Caicos, Venezuela

NOT APPLICABLE: Anguilla, Costa Rica, Dominica

Review Seismic Data Availability (IRIS, PRSN, etc.):

YES: Aruba, British Virgin Islands, Colombia, Curaçao, Dominican Republic, Honduras, Panama, Puerto Rico, US Virgin Islands

NO: Antigua and Barbuda, Bahamas, Belize, Bermuda, Cayman Islands, France, Jamaica, Montserrat, Saint Vincent and the Grenadines, Sint Maarten, Trinidad and Tobago, Turks and Caicos, Venezuela

NOT APPLICABLE: Anguilla, Costa Rica, Dominica

Review Seismic Information Tools (USGS, CISN, PRSN):

YES: Antigua and Barbuda, British Virgin Islands, Colombia, Honduras, Mexico, Nicaragua, Panama, Puerto Rico, US Virgin Islands

NO: Bahamas, Belize, Cayman Islands, Curaçao, Dominican Republic, France, Jamaica, Montserrat, Saint Vincent and the Grenadines, Sint Maarten, Suriname, Trinidad and Tobago, Turks and Caicos, Venezuela

NOT APPLICABLE: Anguilla, Bermuda, Costa Rica, Dominica

Engage with Social Media (Facebook, Twitter, Google Chat, etc.):

YES: Bermuda, British Virgin Islands, Colombia, Costa Rica, France, Honduras, Mexico, Puerto Rico, Venezuela

NO: Antigua and Barbuda, Bahamas, Belize, Cayman Islands, Curaçao, Dominican Republic, Jamaica, Montserrat, Panama, Saint Vincent and the Grenadines, Sint Maarten, Suriname, Trinidad and Tobago, Turks and Caicos

NOT APPLICABLE: Anguilla, Dominica

Comments

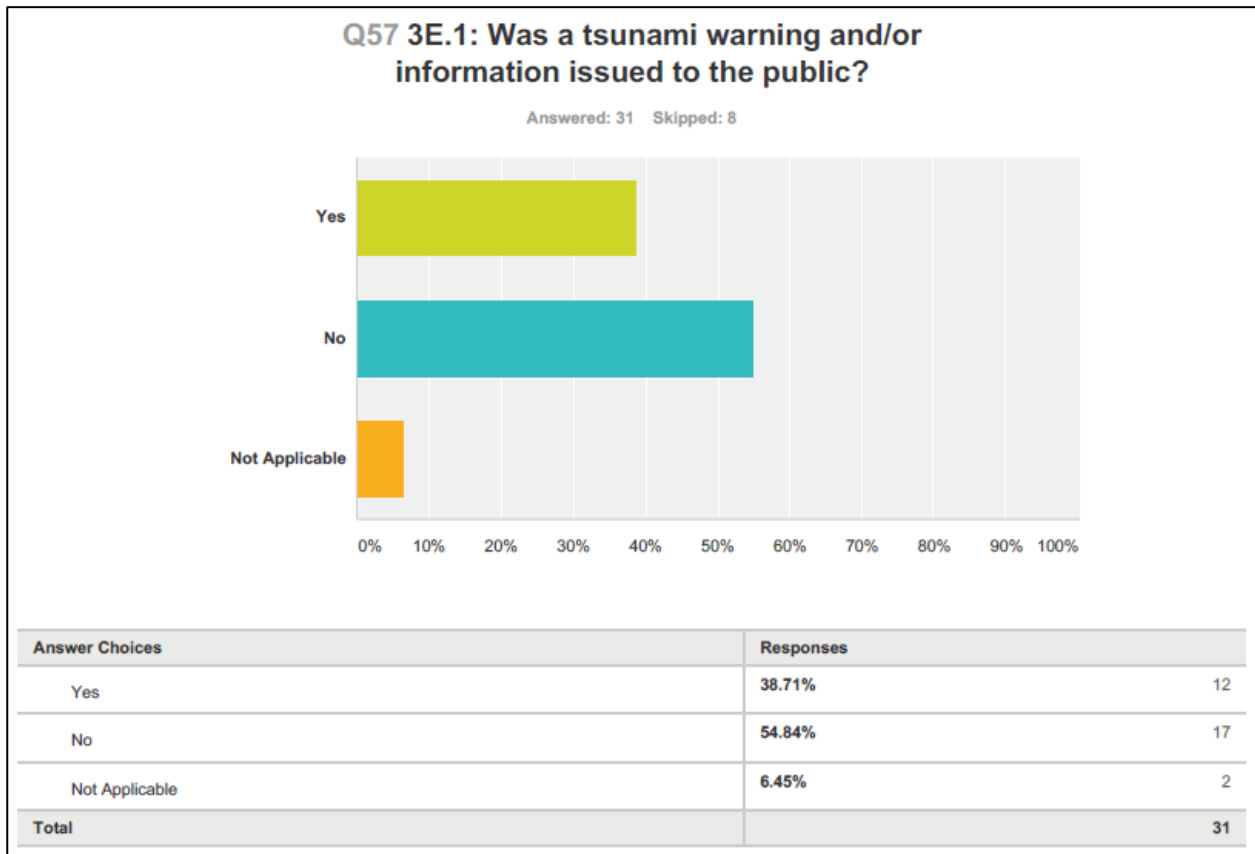
Curaçao: PTWC

France: For the review of seismic data, everybody know that France has its own Seismic operator, but it was not consulted.

Nicaragua: 1) National tsunami expert: PhD. Wilfried Strauch 2) National pre-computed tsunami scenarios: Was used the ITDB program to simulate the tsunami propagation through the Caribbean Sea from Panama to Guatemala, and also were represented historical tsunamis near Caribbean coast of Central America.

Puerto Rico: NTWC.

Trinidad and Tobago: PTWC.



YES: Anguilla, Bermuda, British Virgin Islands, Cayman Islands, Costa Rica, Dominica Republic, France, Honduras, Montserrat, Puerto Rico, US Virgin Islands, Venezuela

NO: Antigua and Barbuda, Aruba, Bahamas, Belize, Colombia, Curaçao, Guatemala, Haiti, Jamaica, Mexico, Nicaragua, panama, Sint Maarten, Suriname, Trinidad and Tobago, Turks and Caicos

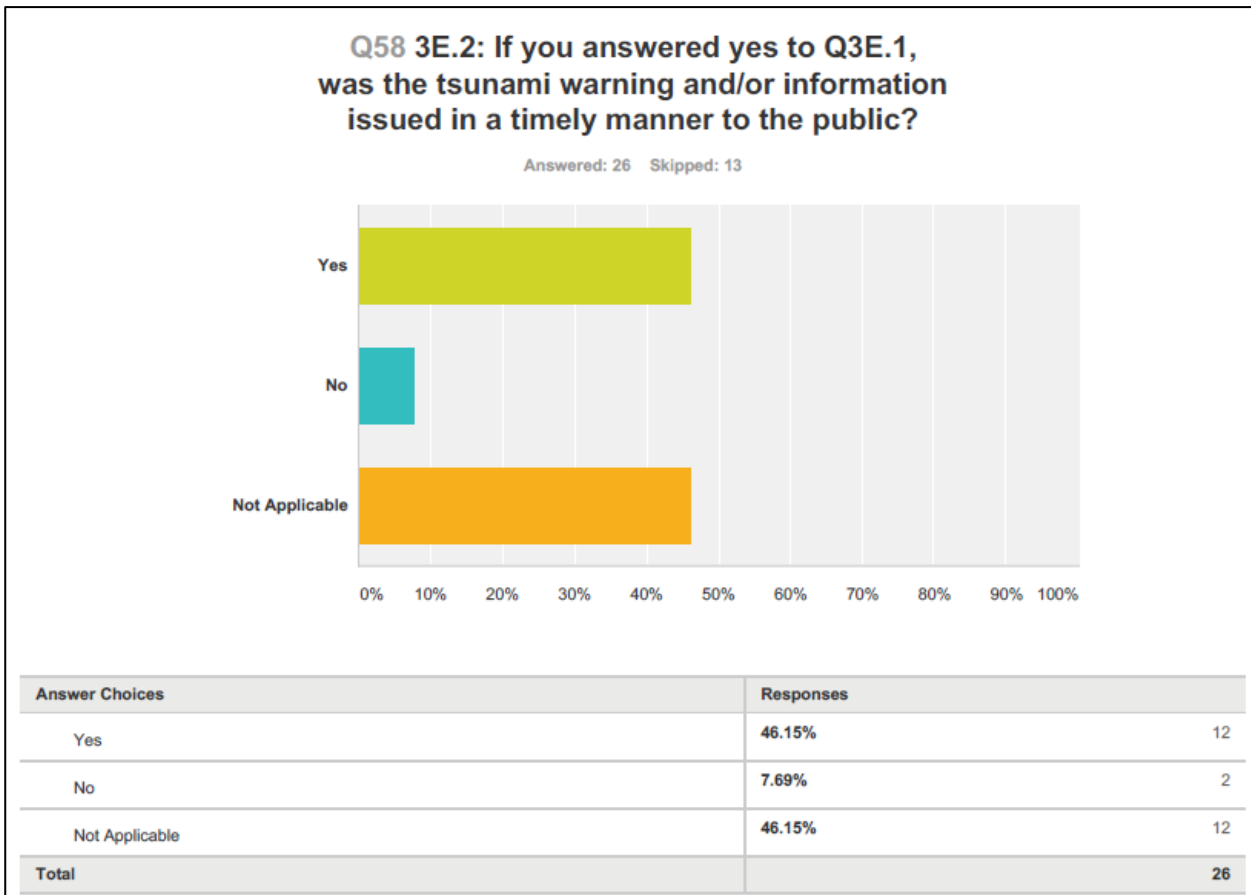
NOT APPLICABLE: Dominica, Saint Vincent and the Grenadines

Comments

Aruba: certain individuals only -- hotels, search and rescue.

Dominica: that was beyond the scope of our participation .

Saint Vincent and the Grenadines: TABLE TOP SCENARIO.



YES: Anguilla, Aruba, Bermuda, British Virgin Islands, Costa Rica, Dominican Republic, France, Honduras, Montserrat, Puerto Rico, US Virgin Islands, Venezuela

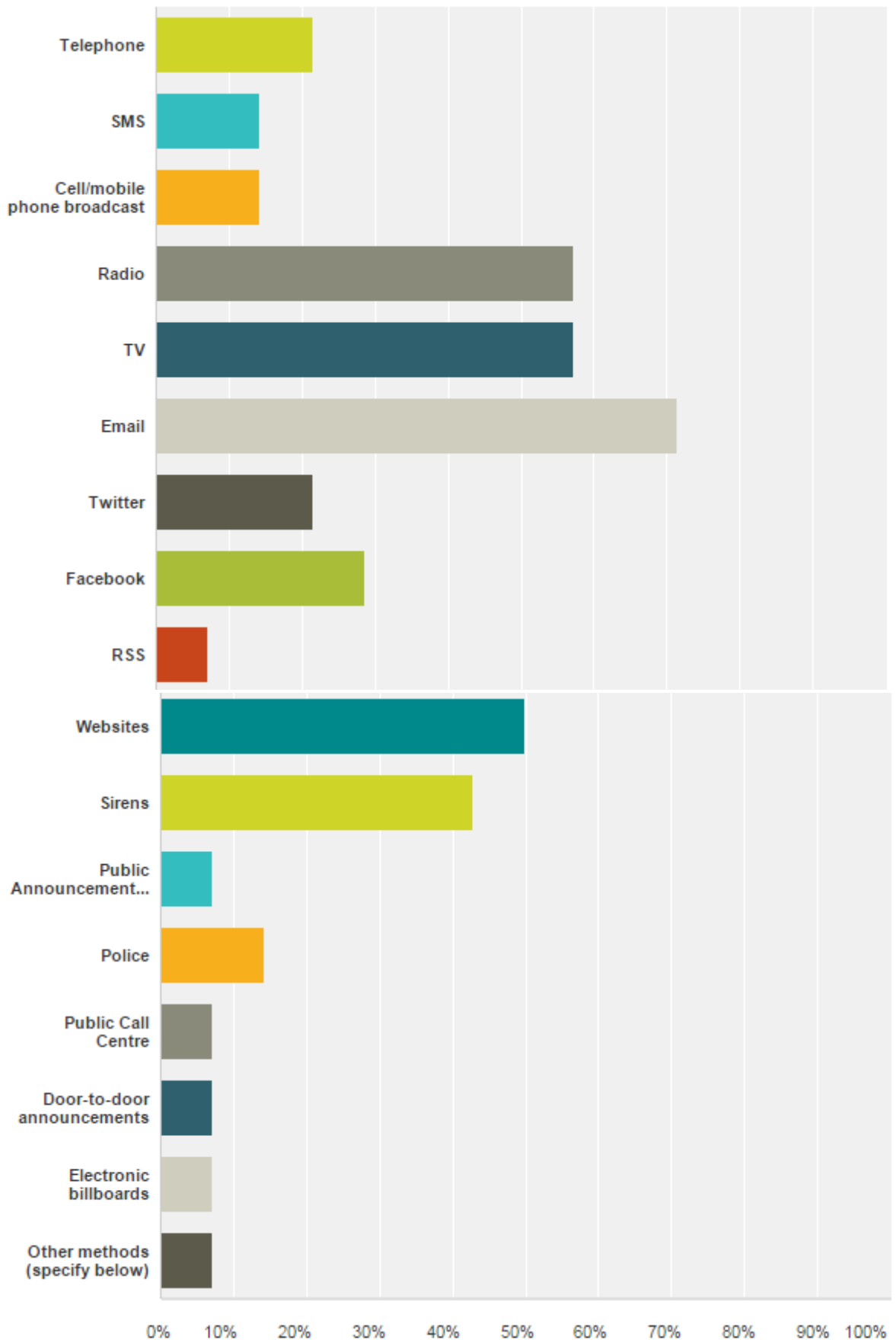
NO: Cayman Islands, Guatemala

NOT APPLICABLE: Antigua and Barbuda, Belize, Colombia, Curaçao, Dominica, Haiti, Nicaragua, Panama, Saint Vincent and the Grenadines, Trinidad and Tobago, Turks and Caicos

Comments

Bermuda: As soon as we could disseminate 10 min after confirmation message.

Cayman Islands: There was delay in issuing the warning due to the fact that we weren't in the designated EOC and the alternative presented some communication challenges.



3E.3: If you answered yes to Q3E.1, how was the warning/information communicated to the public? Please check all that apply:

Answered: 14 Skipped: 25

Telephone: Dominican Republic, Honduras

SMS: France, Honduras

Cell/mobile phone broadcast: British Virgin Islands, Honduras

Radio: British Virgin Islands, Cayman Islands, France, Honduras, Montserrat, Puerto Rico, Venezuela

TV: Bermuda, British Virgin Islands, Cayman Islands, France, Honduras, Puerto Rico, TV

E-mail: Anguilla, Aruba, Bermuda, British Virgin Islands, Cayman Islands, Dominican Republic, France, Honduras, Montserrat, Venezuela

Twitter: Dominican Republic, Honduras, Venezuela

Facebook: Bermuda, British Virgin Islands, Costa Rica, Honduras

RSS: Honduras

Websites: Aruba, Bermuda, British Virgin Islands, Cayman Islands, Dominican Republic, Honduras, Venezuela

Sirens: British Virgin Islands, Honduras, Montserrat, Puerto Rico, US Virgin Islands, Venezuela

Public Announcement Systems: Montserrat

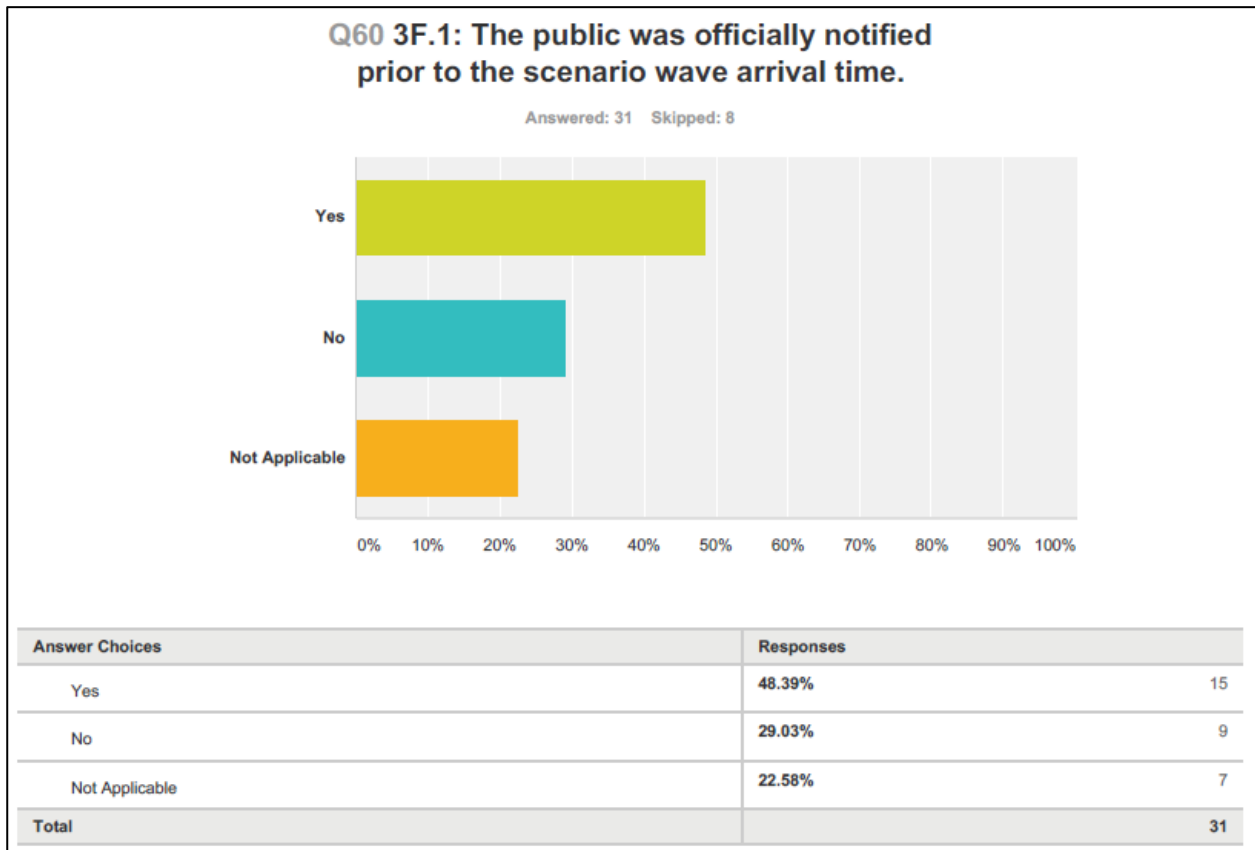
Police: Honduras

Public Call Centre: Honduras

Door-to-door Announcements: Honduras

Electronic Billboards: Honduras

Other Methods: Anguilla (warning system blackberry app), Aruba (fax), Belize (They were not communicated.), France (Via rescue helicopter), Nicaragua (Not applicable), Saint Vincent and the Grenadines (INTERNAL)



YES: Anguilla, Aruba, British Virgin Islands, Cayman Islands, Costa Rica, France, Guatemala, Honduras, Montserrat, Panama, Puerto Rico, Sint Maarten, US Virgin Islands, Venezuela

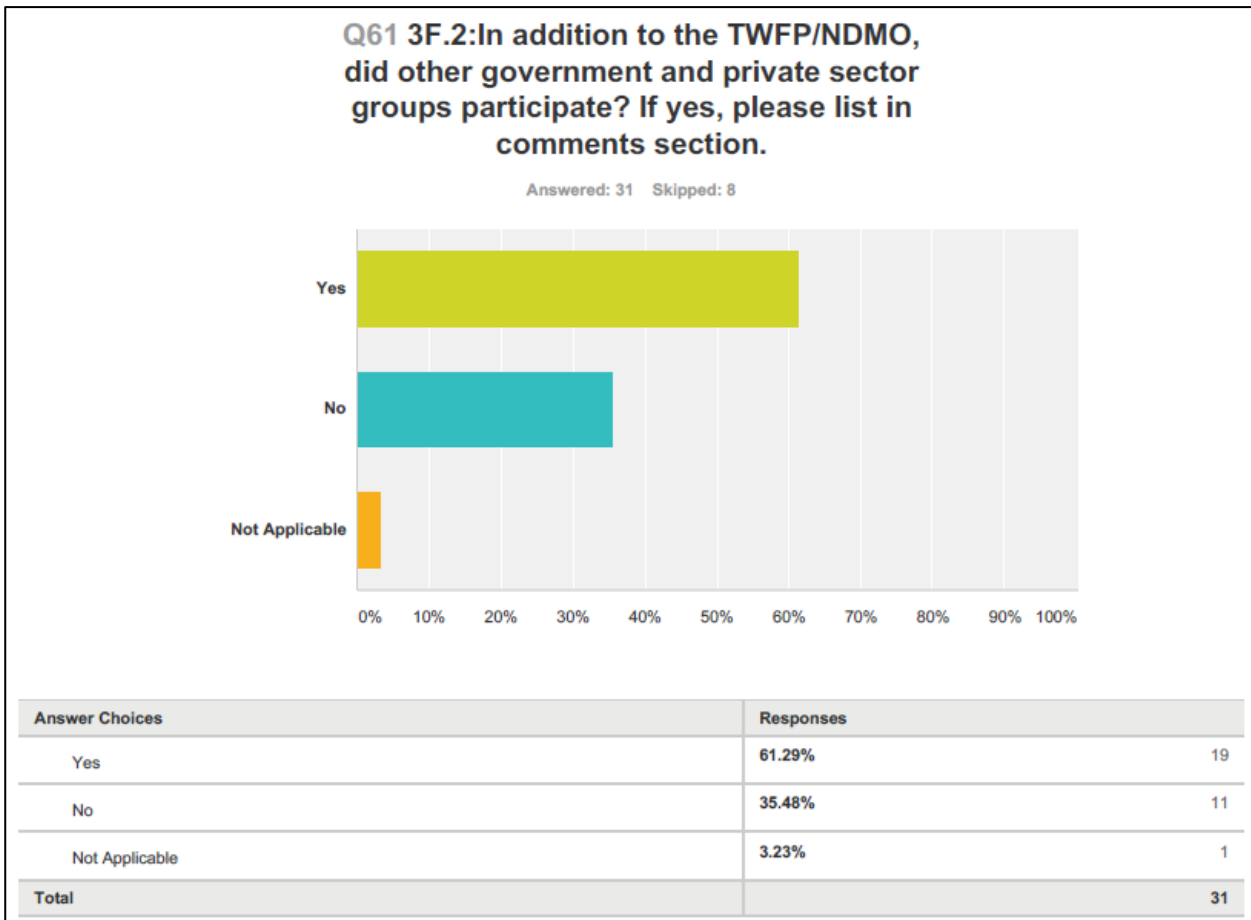
NO: Antigua and Barbuda, Belize, Bermuda, Dominican Republic, Haiti, Jamaica, Suriname, Trinidad and Tobago, Turks and Caicos

NOT APPLICABLE: Bahamas, Colombia, Curaçao, Dominica, Mexico, Nicaragua, Saint Vincent and the Grenadines

Comments

Panama: The people at Portobelo was mobilized as soon as we get the tsunami message and the seismic report.

Sint Maarten: A press release was sent out via the media to inform the public about the exercise in general.



YES: Anguilla, Antigua and Barbuda, Aruba, Bermuda, British Virgin Islands, Cayman Islands, Colombia, Costa Rica, Dominica, France, Mexico, Montserrat, Panama, Puerto Rico, Saint Vincent and the Grenadines, Turks and Caicos, US Virgin Islands, Venezuela

NO: Belize, Curaçao, Dominican Republic, Guatemala, Haiti, Honduras, Jamaica, Nicaragua, Sint Maarten, Suriname, Trinidad and Tobago

NOT APPLICABLE: Bahamas

Comments

Anguilla: public and private primary schools.

Antigua and Barbuda: Defense Force, Police, media.

Aruba: hotels, search and rescue.

Bermuda: A discussion was held at EMO which included the Regiment, Hospital, Police, Planning, Education, Airport, Marine & Ports, Transportation.

Cayman Islands: a few schools.

Colombia: Todas las entidades del Sistema Nacional de Detección y Alerta de Tsunamis, las entidades de la sala de crisis nacional y las autoridades regionales y locales de los departamentos de la región Caribe.

Costa Rica: Red Cross, Fire fighters, police, local government.

Dominica: Dominica red Cross.

France: You have our list of registred communities. All our diplomatic posts in the caribbean participated in the exercice (alerting french residents, ...).

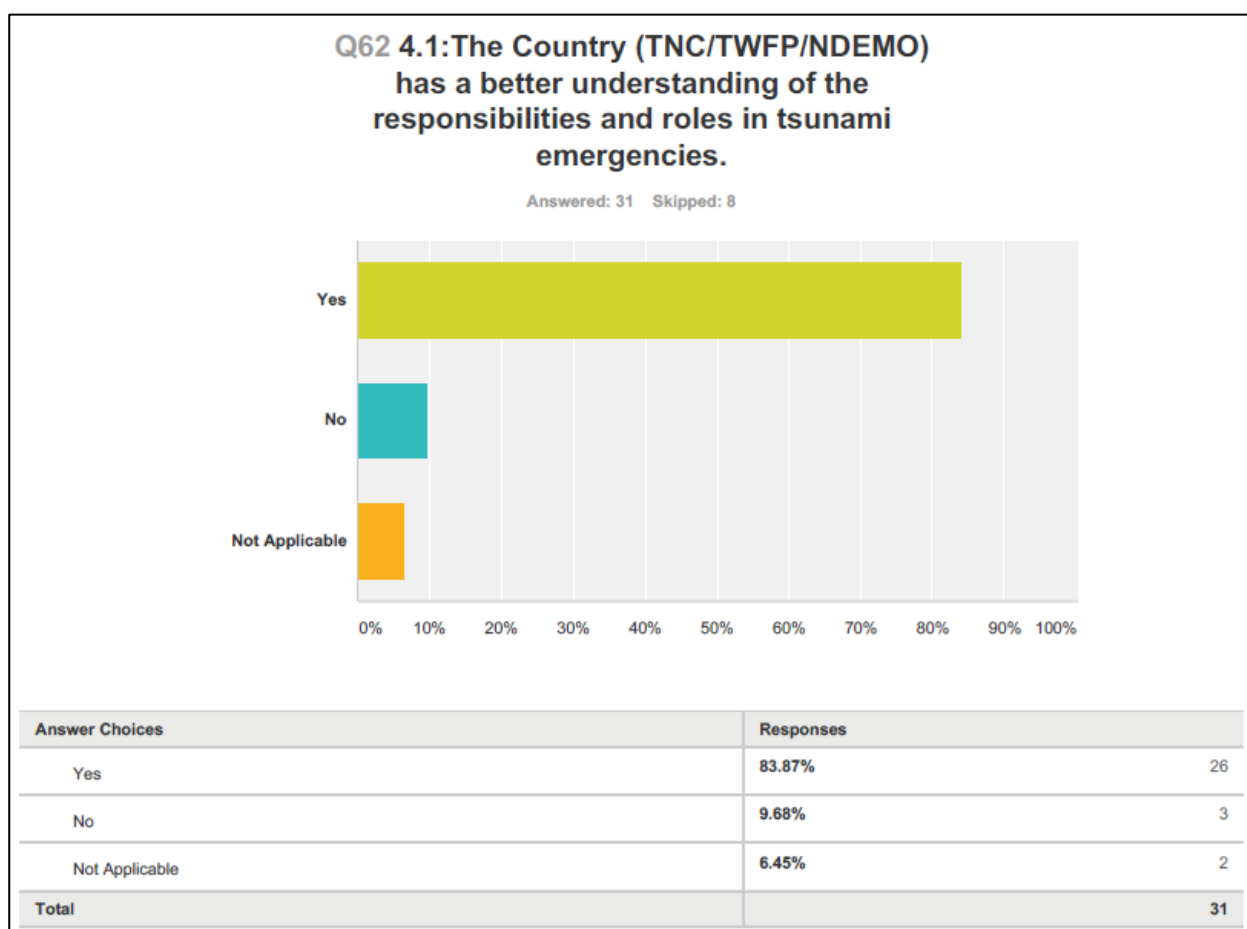
Mexico: Harbor Masters.

Montserrat: Police, Airport, Delta Petroleum and the Governor's Office, Fire Department.

Saint Vincent and the Grenadines: FINANCIAL INSTITUTION.

Turks and Caicos: Fortis (power company), Public Works, 911 ECC, Interhealth Canada (Hospital), EMS, Ministry of Health, Ministry Of Home Affairs, Ministry of Government Support Services, Police, Fire, TC Search and Rescue, Government Press Office.

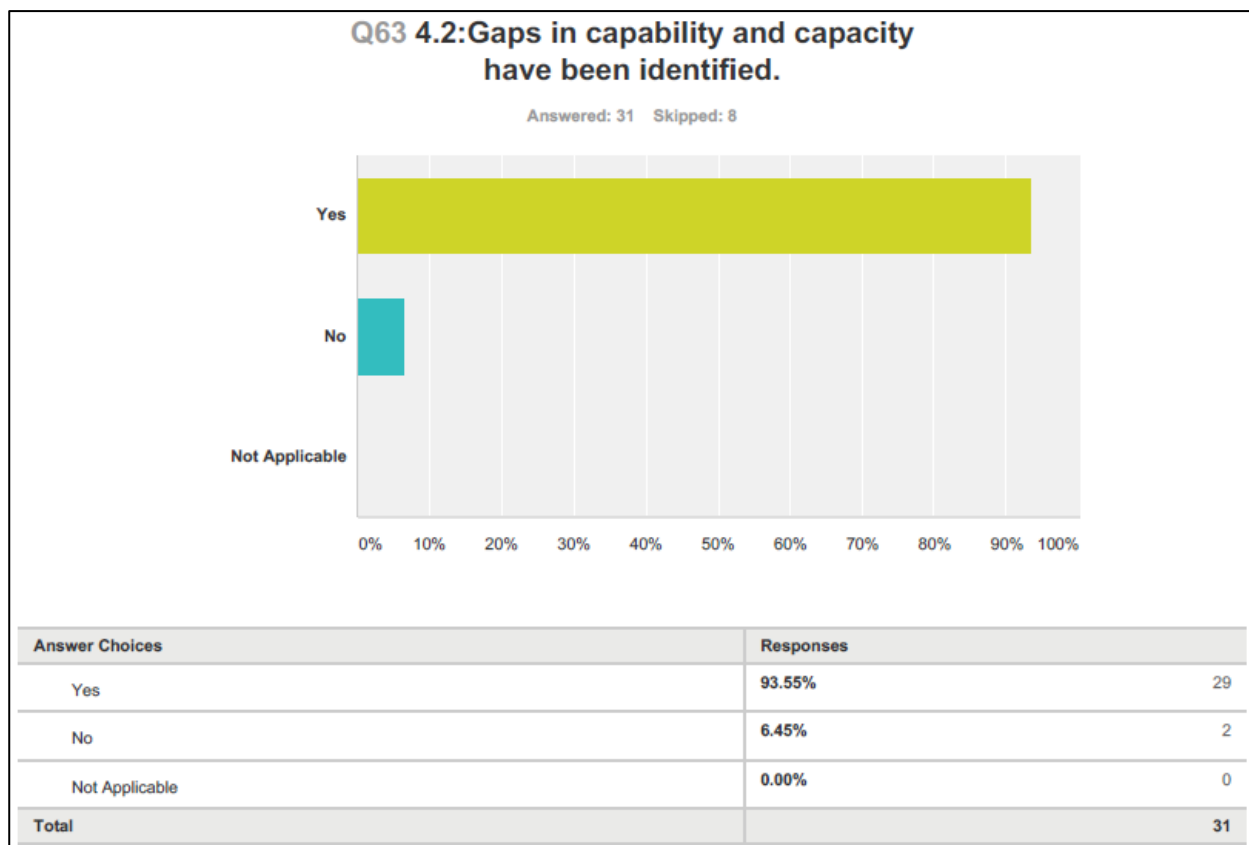
Venezuela: Firefighter, rescue groups, public media, hotels, etc.



YES: Anguilla, Antigua and Barbuda, Bahamas, Bermuda, British Virgin Islands, Cayman Islands, Colombia, Costa Rica, Curaçao, Dominica, Dominican Republic, France, Guatemala, Haiti, Honduras, Mexico, Nicaragua, Panama, Puerto Rico, Saint Vincent and the Grenadines, Sint Maarten, Suriname, Turks and Caicos, US Virgin Islands, Venezuela

NO: Aruba, Jamaica, Trinidad and Tobago

NOT APPLICABLE: Belize, Montserrat



YES: Anguilla, Antigua and Barbuda, Aruba, Bahamas, Belize, Bermuda, British Virgin Islands, Cayman Islands, Colombia, Costa Rica, Curaçao, Dominica, Dominican Republic, France, Guatemala, Haiti, Jamaica, Mexico, Montserrat, Nicaragua, Panama, Puerto Rico, Saint Vincent and the Grenadines, Sint Maarten, Suriname, Turks and Caicos, US Virgin Islands, Venezuela

NO: Honduras, Trinidad and Tobago

Comments

Bahamas: <15 minute arrival times need to be addressed.

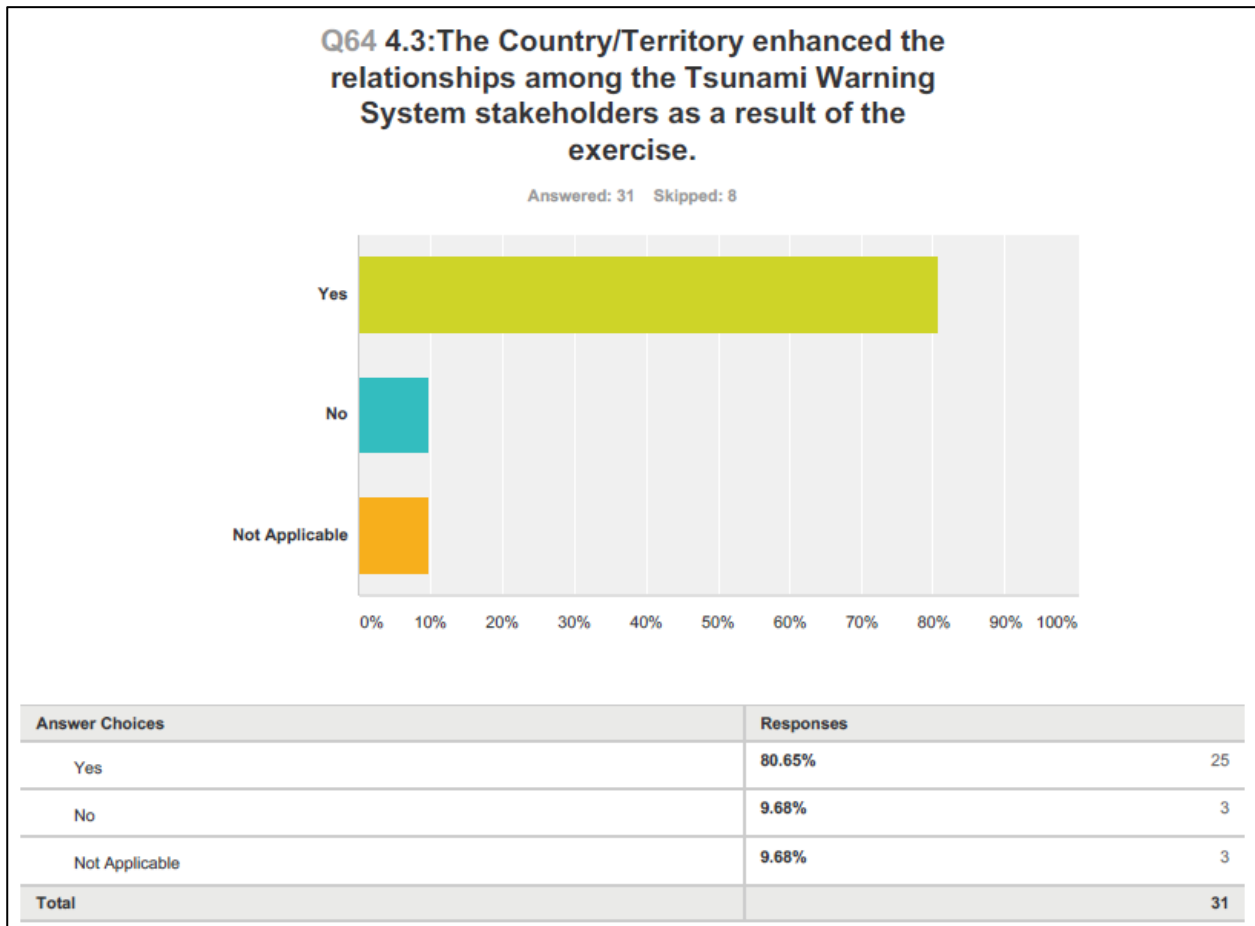
Bermuda: There are more that gaps with no plan there is a large void - any action will be beneficial.

Dominican Republic: in transmission of the bulletins.

Nicaragua: See Q75.4.14.

Panama: delays and lack of communication between some agencies.

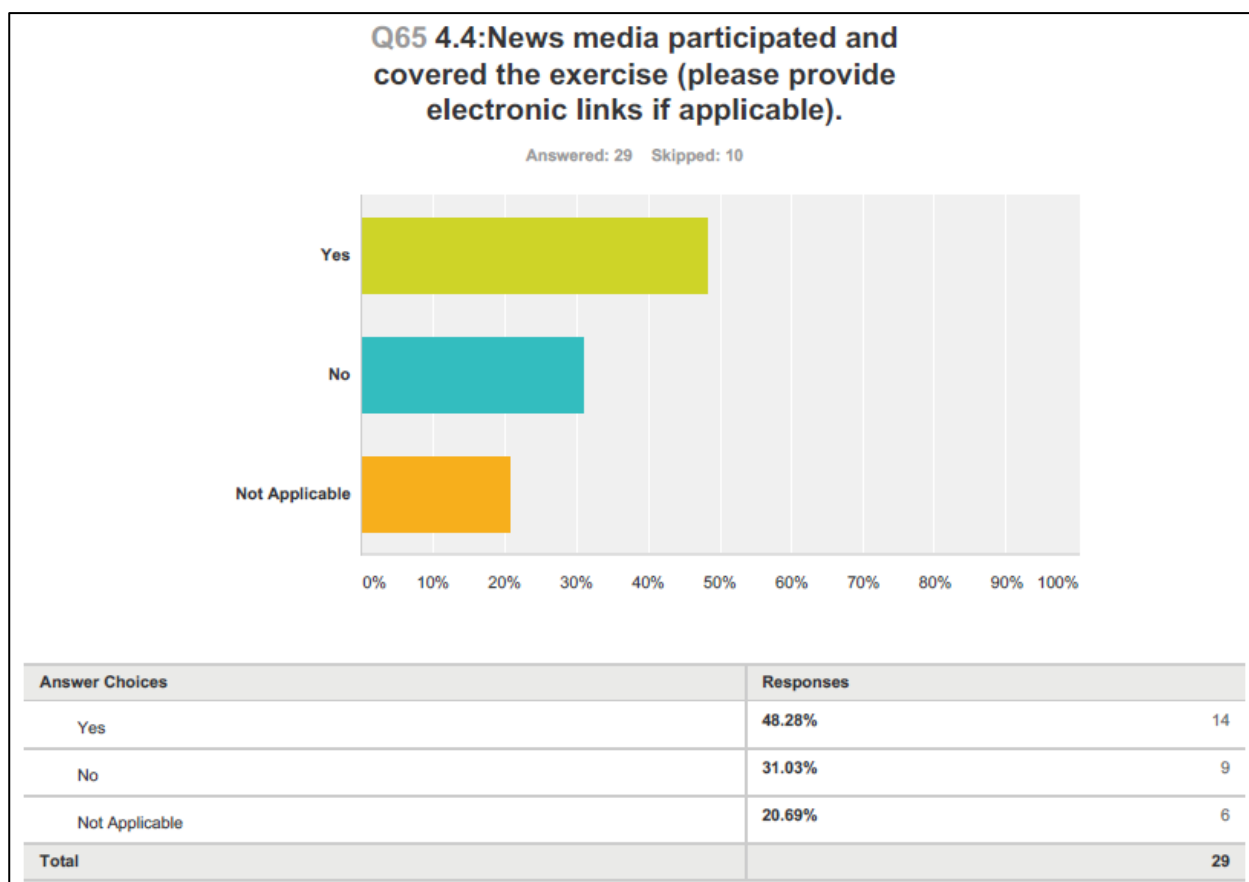
Sint Maarten: There as some internal / external communications gaps.



YES: Antigua and Barbuda, Aruba, Bermuda, British Virgin Islands, Cayman Islands, Colombia, Costa Rica, Curaçao, Dominica, Dominican Republic, France, Guatemala, Haiti, Honduras, Mexico, Montserrat, Nicaragua, Panama, Puerto Rico, Saint Vincent and the Grenadines, Suriname, Turks and Caicos, US Virgin Islands, Venezuela

NO: Belize, Jamaica, Trinidad and Tobago

NOT APPLICABLE: Anguilla, Bahamas, Sint Maarten



YES: Antigua and Barbuda, Aruba, Bermuda, Cayman Islands, France, Honduras, Nicaragua, Panama, Puerto Rico, Saint Vincent and the Grenadines, Sint Maarten, Turks and Caicos, US Virgin Islands, Venezuela

NO: Anguilla, Belize, Costa Rica, Curaçao, Guatemala, Haiti, Jamaica, Suriname

NOT APPLICABLE: Bahamas, Colombia, Dominica, Dominican Republic, Mexico, Montserrat

Comments

Bermuda: <http://www.todayinbermuda.com/news/environment/item/1037-tsunami-exercise>
<https://www.youtube.com/watch?v=129qWiQtLas>

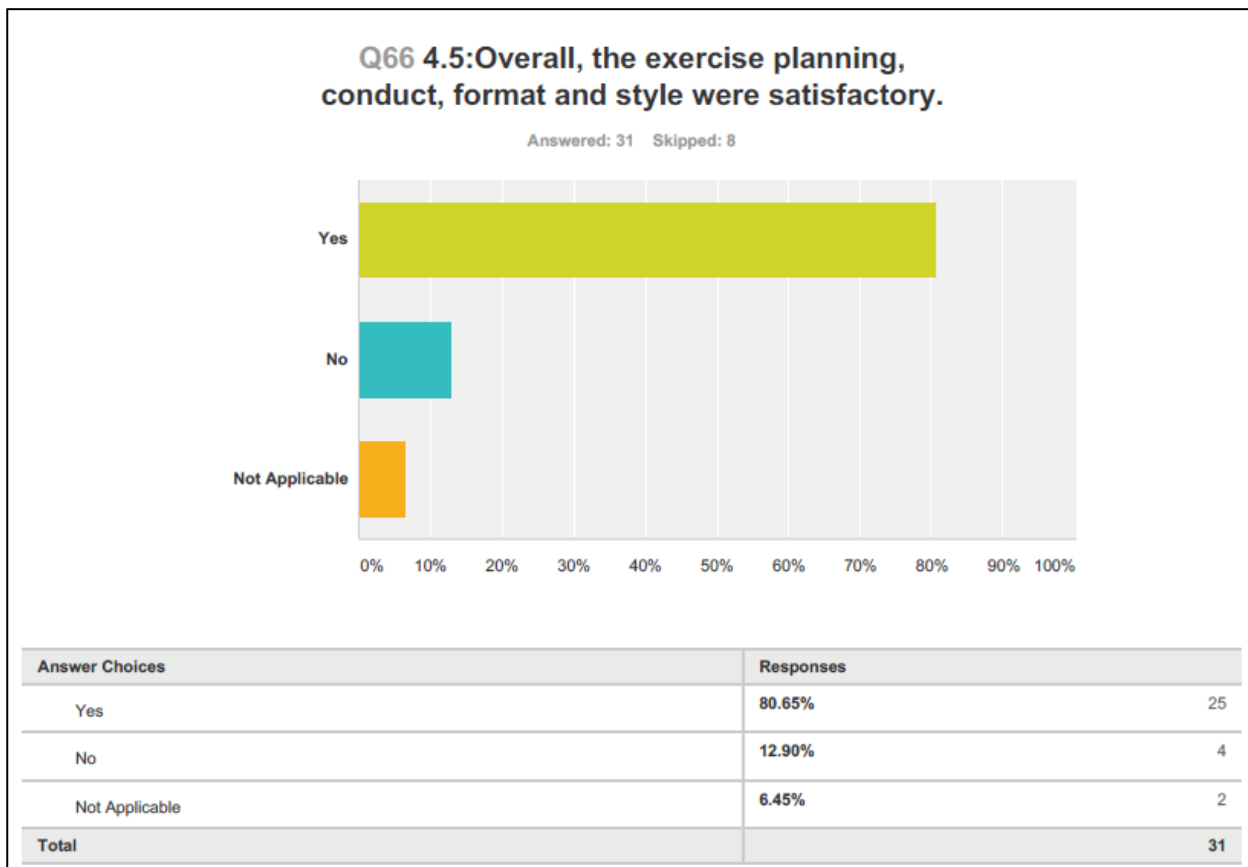
Colombia: Se emitió un comunicado de prensa informando la participación en el ejercicio.

France: Included our press review.

Nicaragua: www.el19digital.com/articulos/ver/titulo:27458-sinapred-participa-en-simulacro-regional-de-tsunami-en-el-caribe

Sint Maarten: The press release was published in the newspapers.

Turks and Caicos: The Government Press Officer participated in the Orientation and Tabletop exercise.



YES: Anguilla, Antigua and Barbuda, Aruba, Belize, Bermuda, British Virgin Islands, Cayman Islands, Colombia, Curaçao, Dominica, France, Guatemala, Haiti, Honduras, Mexico, Nicaragua, Panama, Puerto Rico, Saint Vincent and the Grenadines, Sint Maarten, Suriname, Turks and Caicos, US Virgin Islands, Venezuela

NO: Bahamas, Costa Rica, Dominican Republic, Jamaica

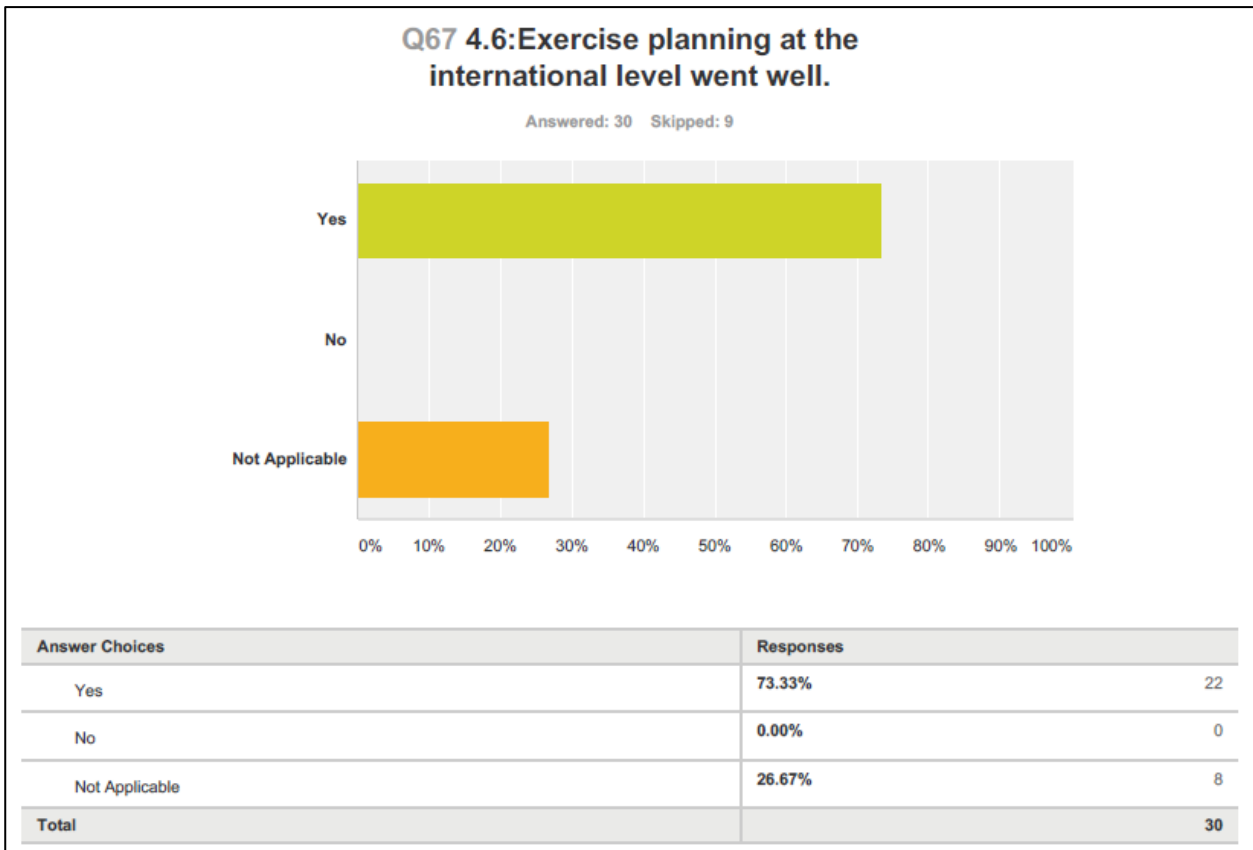
NOT APPLICABLE: Montserrat, Trinidad and Tobago

Comments

Costa Rica: We require funds to go to the coastal locations where the exercise is performed. This year we could not attend and then could not give a talk on tsunamis to prepare better the local emergency services.

Dominican Republic: discover gaps in our system of communication (Reception and transmission of bulletins)).

Turks and Caicos: Lessons were learned and gaps identified so as to make the process stronger the next time around.



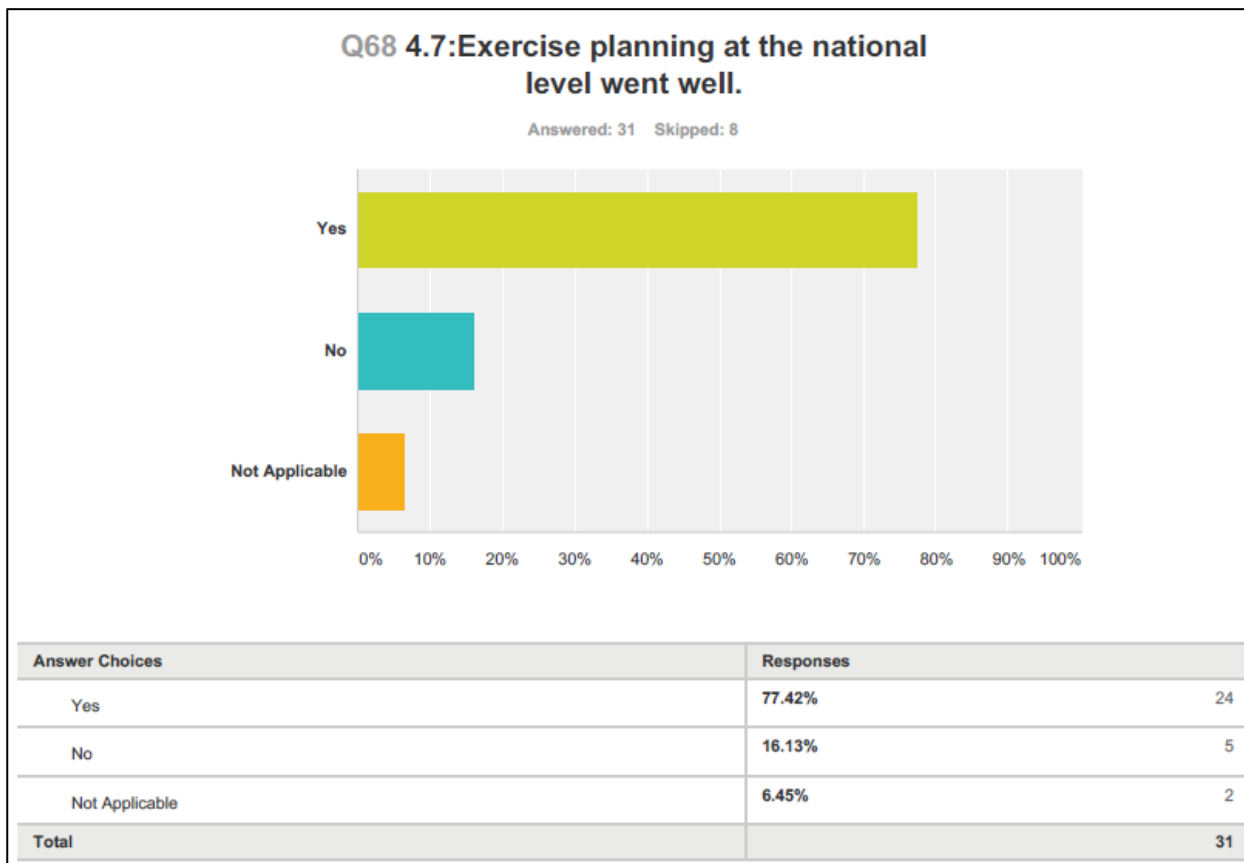
YES: Anguilla, Antigua and Barbuda, Aruba, Bermuda, Cayman Islands, Colombia, Costa Rica, Curaçao, Dominica, Dominican Republic, France, Guatemala, Honduras, Jamaica, Mexico, Nicaragua, Panama, Puerto Rico, Saint Vincent and the Grenadines, Turks and Caicos, Venezuela

NOT APPLICABLE: Bahamas, Belize, British Virgin Islands, Haiti, Montserrat, Sint Maarten, Trinidad and Tobago, US Virgin Islands

Comments

Suriname: Don't know.

Turks and Caicos: the webinars were very helpful, however more interaction of the participants should be encouraged to ensure that countries are learning from each other.



YES: Anguilla, Aruba, Bermuda, British Virgin Islands, Cayman Islands, Colombia, Curaçao, Dominica, Dominican Republic, France, Guatemala, Haiti, Honduras, Mexico, Nicaragua, Panama, Puerto Rico, Saint Vincent and the Grenadines, Sint Maarten, Suriname, Trinidad and Tobago, Turks and Caicos, Venezuela

NO: Antigua and Barbuda, Bahamas, Belize, Costa Rica, Jamaica

NOT APPLICABLE: Montserrat, US Virgin Islands

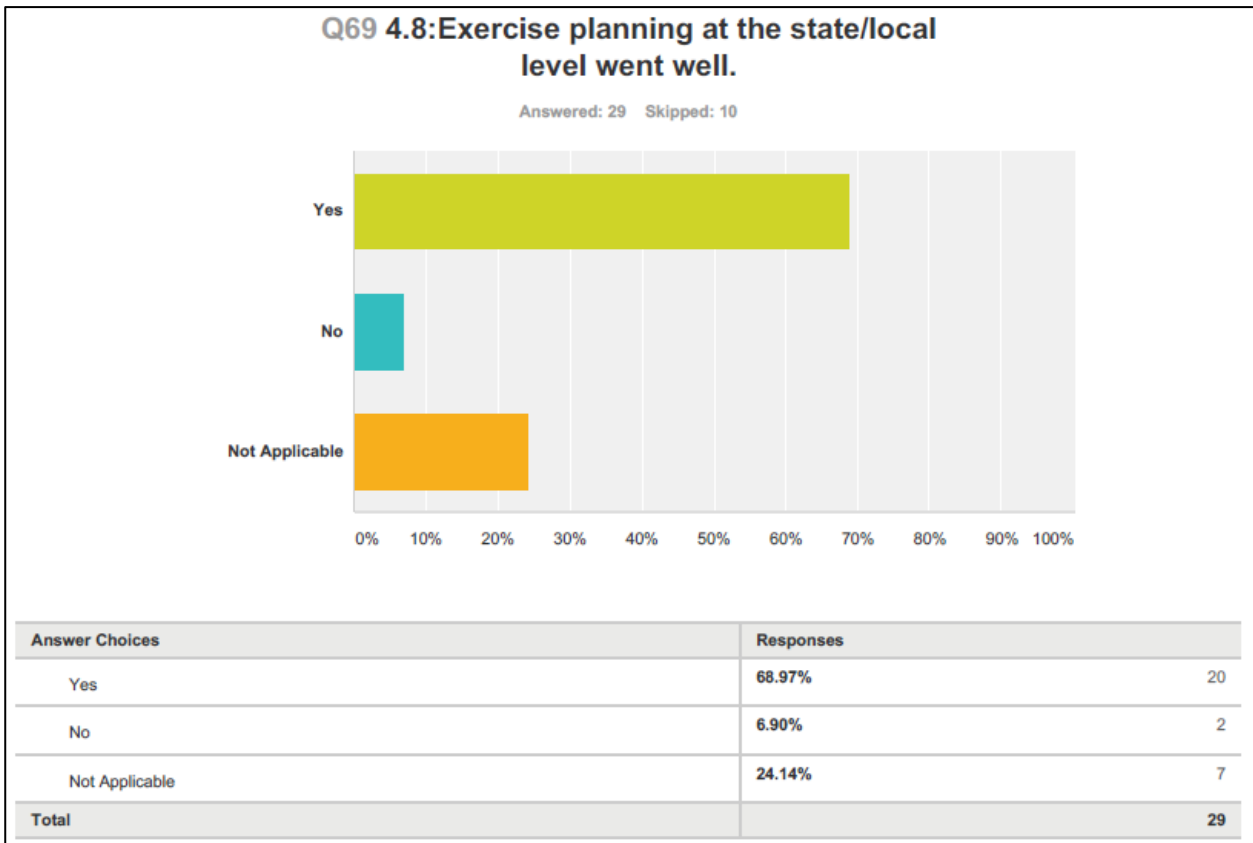
Comments

Bermuda: We made progress.

Cayman Islands: Areas have been identify for improvement.

Costa Rica: The lack of funds was communicated too late to us.

Dominica: could have been better.



YES: Anguilla, Aruba, Bermuda, Colombia, Costa Rica, Dominica, Dominican Republic, France, Guatemala, Honduras, Mexico, Nicaragua, Panama, Puerto Rico, Saint Vincent and the Grenadines, Trinidad and Tobago, Turks and Caicos, US Virgin Islands, Venezuela

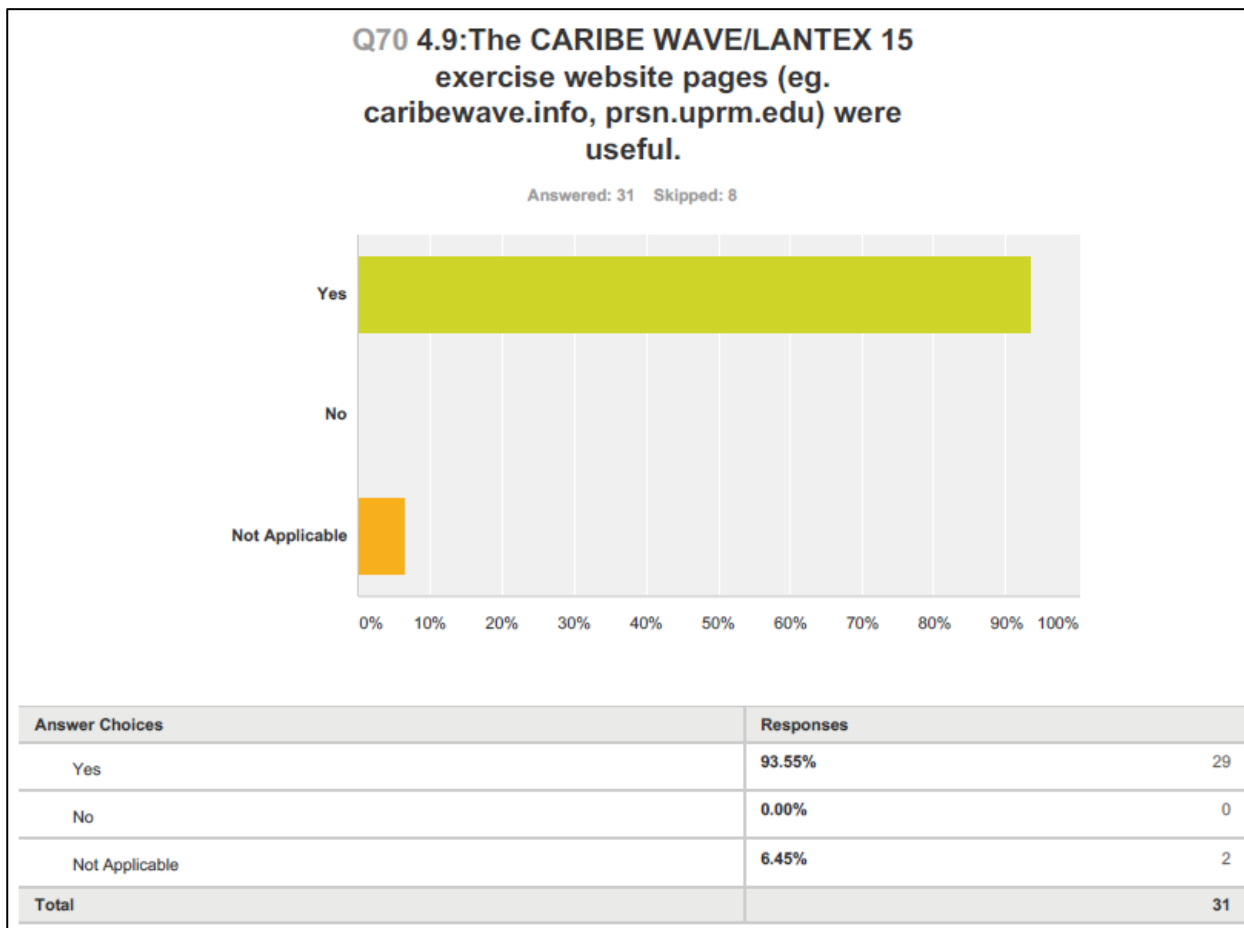
NO: Belize, Jamaica

NOT APPLICABLE: Bahamas, Cayman Islands, Curaçao, Haiti, Montserrat, Sint Maarten, Suriname

Comments

Bermuda: We made progress.

Dominica: could have been better.



YES: Anguilla, Antigua and Barbuda, Aruba, Bahamas, Belize, Bermuda, British Virgin Islands, Cayman Islands, Colombia, Costa Rica, Curaçao, Dominica, Dominican Republic, France, Guatemala, Haiti, Honduras, Mexico, Montserrat, Nicaragua, Panama, Puerto Rico, Saint Vincent and the Grenadines, Suriname, Trinidad and Tobago, Turks and Caicos, US Virgin Islands, Venezuela

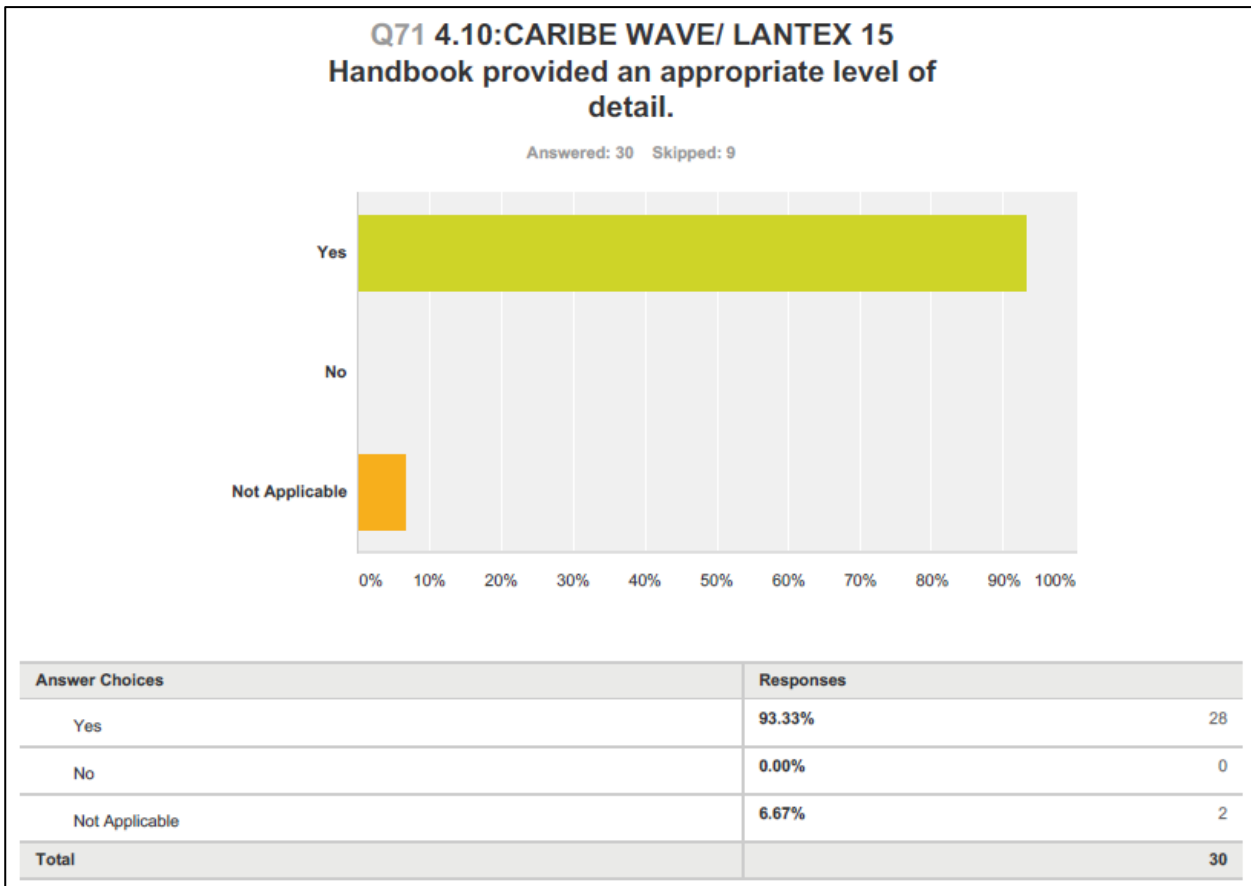
NOT APPLICABLE: Jamaica, Sint Maarten

Comments

Dominican Republic: Quizás quisiste decir: arrojó puntos débiles a mejorar throw weak points to enhance.

France: Very usefull. All necessary documents are on this website.

Nicaragua: But for future exercises would be good to post also the graphical products in JPG format, and not only in the handbook or PDF format, to be able to print the maps in high resolution.



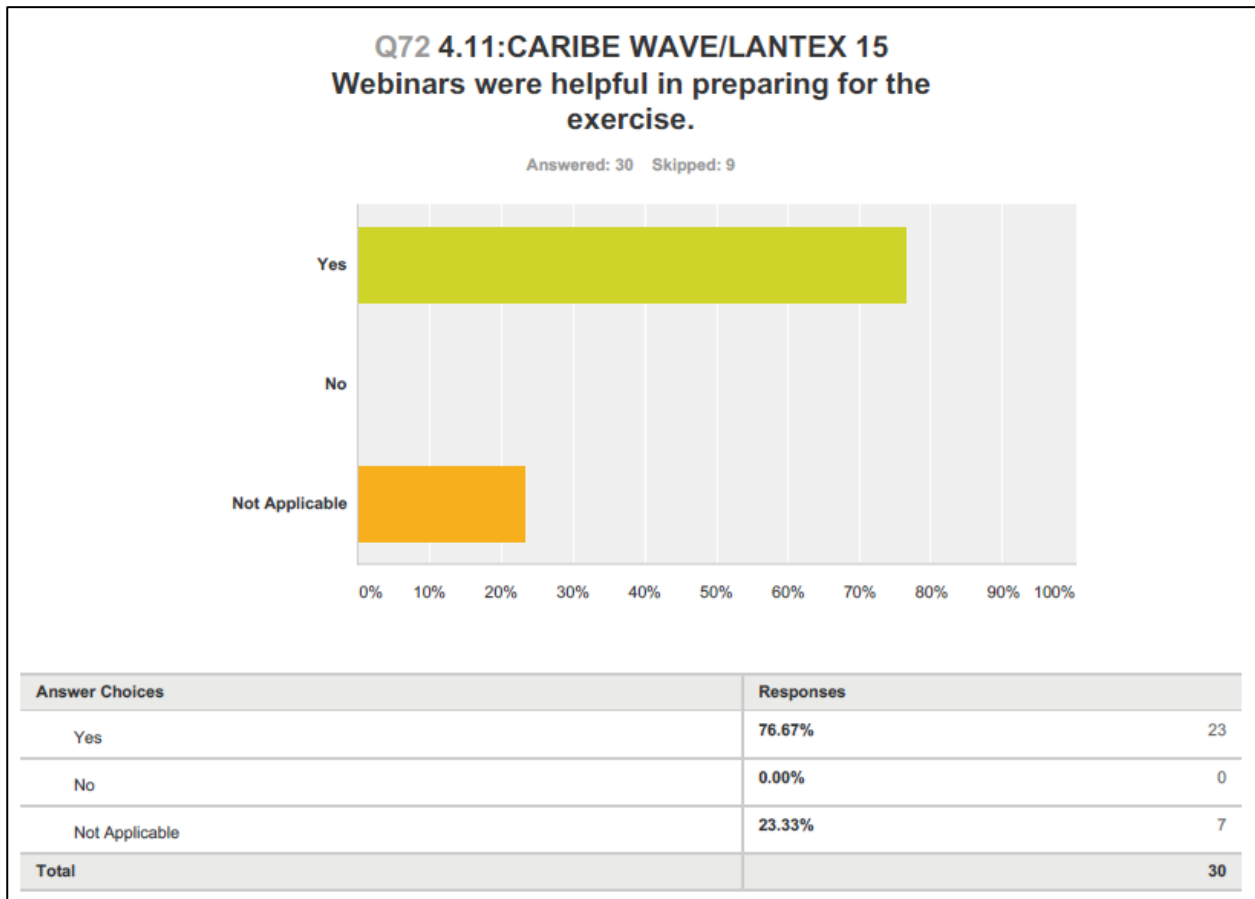
YES: Anguilla, Antigua and Barbuda, Aruba, Bahamas, Bermuda, British Virgin Islands, Cayman Islands, Colombia, Costa Rica, Curaçao, Dominica, Dominican Republic, France, Guatemala, Haiti, Honduras, Mexico, Montserrat, Nicaragua, Panama, Puerto Rico, Saint Vincent and the Grenadines, Suriname, Trinidad and Tobago, Turks and Caicos, US Virgin Islands, Venezuela

NOT APPLICABLE: Jamaica, Sint Maarten

Comments

Bermuda: There was confusion about some of the messages content - it seemed as if some messages had different info - it was also confusing with the number change due to the message with the Warning being issued.

France: It should be interesting that the handbook and website was also in French.



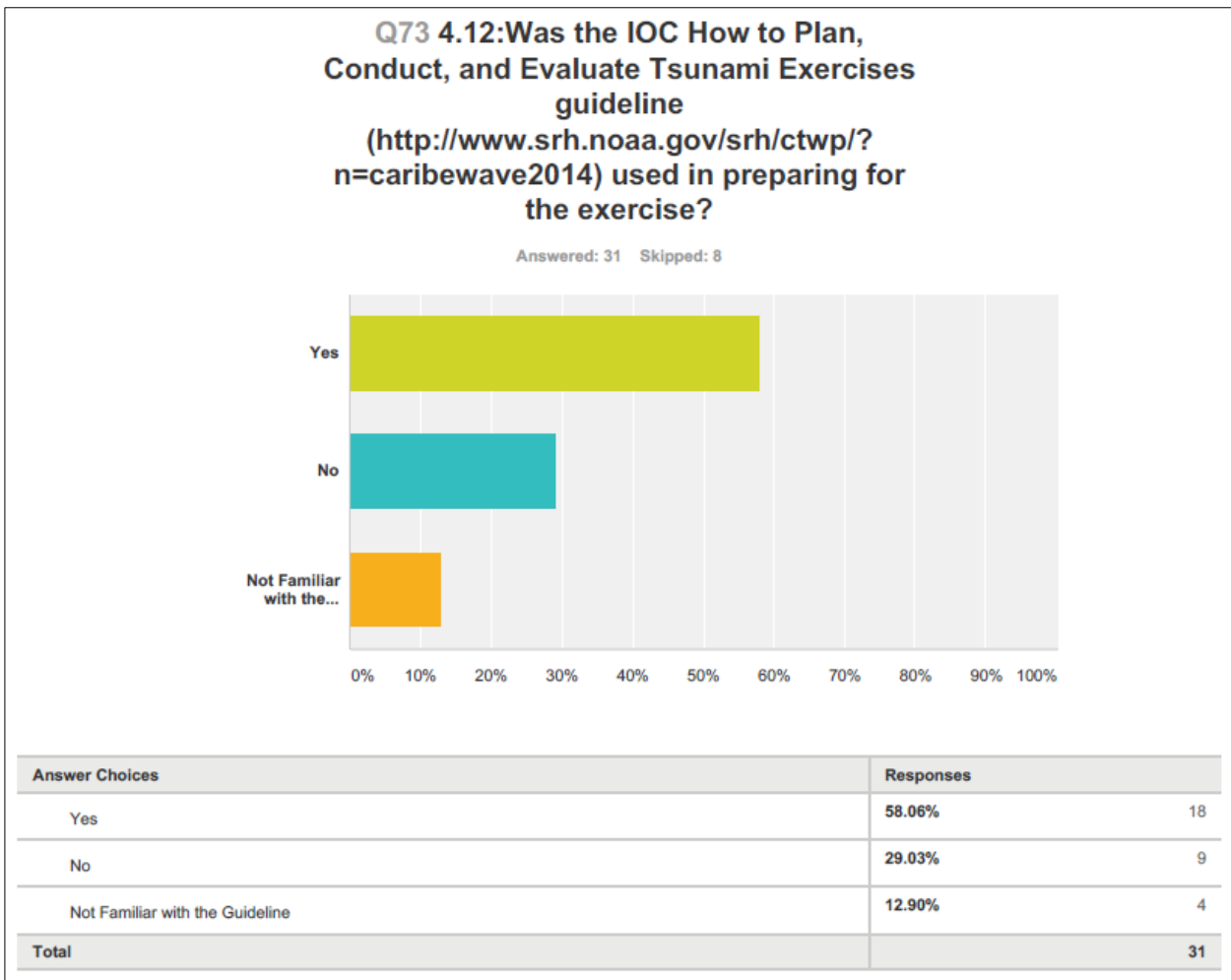
YES: Anguilla, Antigua and Barbuda, Aruba, Bermuda, British Virgin Islands, Cayman Islands, Colombia, Costa Rica, Dominican Republic, France, Guatemala, Haiti, Honduras, Mexico, Nicaragua, panama, Puerto Rico, Saint Vincent and the Grenadines, Suriname, Trinidad and Tobago, Turks and Caicos, US Virgin Islands, Venezuela

NOT APPLICABLE: Bahamas, Belize, Curaçao, Dominica, Jamaica, Montserrat, Sint Maarten

Comments

France: Many thanks, these webinars were very usefull to get precision on how the exercise was planned and conducted.

Nicaragua: Very good methodology to prepare the exercise.



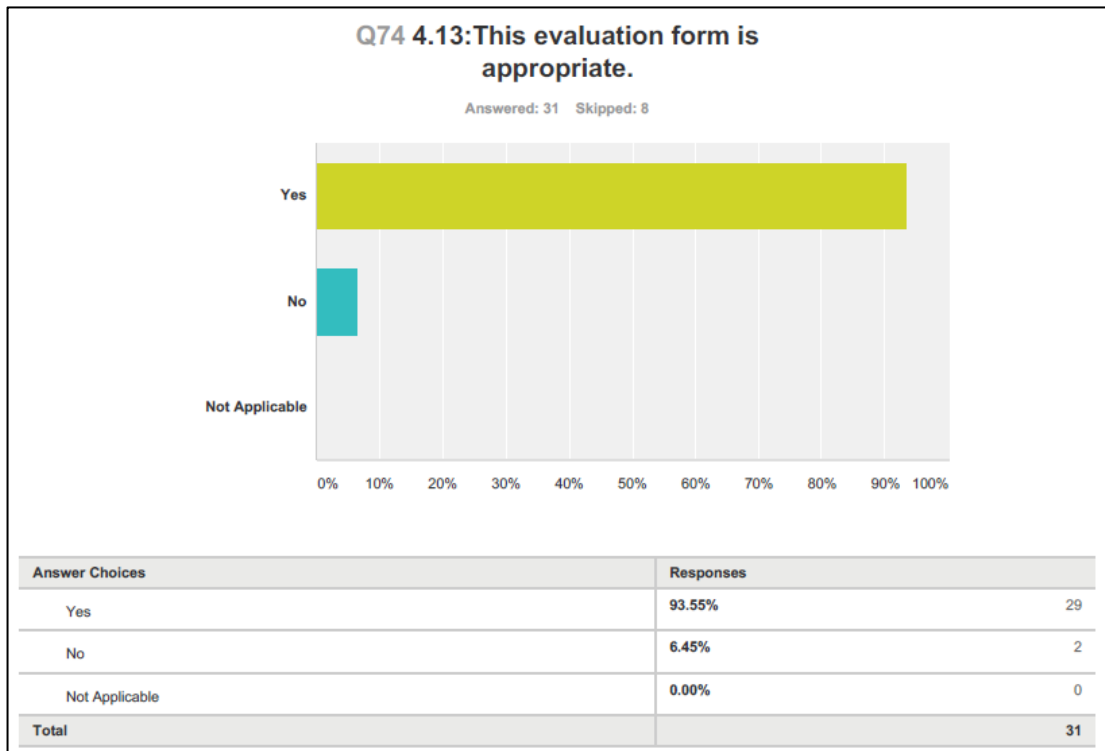
YES: Aruba, Bermuda, British Virgin Islands, Cayman Islands, Colombia, Costa Rica, Curaçao, Dominican Republic, Guatemala, Honduras, Mexico, Nicaragua, Panama, Puerto Rico, Saint Vincent and the Grenadines, Turks and Caicos, US Virgin Islands, Venezuela

NO: Anguilla, Antigua and Barbuda, Belize, Dominica, France, Haiti, Jamaica, Sint Maarten, Trinidad and Tobago

NOT FAMILIAR WITH THE GUIDELINE: Bahamas, Montserrat, Suriname

Comments

France: Not really usefull because we have our own national guide on how to prepare and conduct exercises depnding of what kind it is.



YES: Anguilla, Antigua and Barbuda, Aruba, Bermuda, British Virgin Islands, Cayman Islands, Colombia, Costa Rica, Curaçao, Dominica, Dominican Republic, France, Guatemala, Haiti, Honduras, Jamaica, Mexico, Montserrat, Nicaragua, Panama, Puerto Rico, Saint Vincent and the Grenadines, Sint Maarten, Suriname, Trinidad and Tobago, Turks and Caicos, US Virgin Islands, Venezuela

NO: Bahamas, Belize

Comments

Bahamas: Too many questions seem to overlap.

Belize: The form is much too long with too many questions.

Curaçao: A bit long though.

France: Very clear and with precise questions. It' is necessary to distribute to all participants the evaluatiuon form as soon as possible (in text included in the handboo and PDF format).

Haitij: too much long.

Honduras: Si es interesante la encuesta algo larga pero considero como país que se debe de realizar una reunion donde estemos los participantes para profundizar en algunos aspectos.

Puerto Rico: somewhat long.

4.14: Please provide a general statement about what went well, what did not go well and what could be improved, in aspects of exercise planning as well as exercise conduct.

Answered: 26 Skipped: 13

Anguilla: The exercise went well. There were some communication challenges but this was resolved and the exercise went well. The exercise is a good public awareness opportunity.

Antigua and Barbuda: Information was received. A bit more needed to be done at the local level to make the exercise more meaningful.

Aruba: Next time limit the information only to TWFP or TNC. I don't see the reason to put all data available on your website. Because of this it created problems between the TWFP on Aruba with the EOC. According to the EOC they did not need the TWFP or TNC, they can get everything on the caribewave website.

Bahamas: Because the first two messages were not received on time we had to ensure that NEMA also sent all of the Messages to us to ensure their receipt. The Public were not informed this time because in 2014 even though NEMA advised that it was a rest widespread panic occurred throughout the Bahamas so NEMA decided to keep the exercise just within the gambit of the agencies, which comprise NEMA.

Belize: Locally the NEMO was not interested since the focus at the time and until June 1st was and will remain the rehabilitation of hurricane shelters. Therefore, the TWFP was informed at the onset that the NEMO would not participate in the exercise. At that juncture the TWFP's interest dwindled since the preparatory organization, the NEMO, was not interested in the exercise.

Bermuda: Bermuda has a lot of work to do. As of 1 June 2015 there will be a National Disaster Coordinator, which finally is a full time position rather than one of 12 responsibilities of a specific police officer. I am hopeful that after this year's LANTEX example where Bermuda was impacted (with very short time notice) there will be a serious effort put forward by various departments in differing gov ministries. It would be extremely helpful to have a similar event for next year - so that we can test what has been established. From a coms perspective - BWS continues to fill the small gaps in our dissemination. We are utilizing Facebook in the absence of an alert system (sirens) and very recently have entered discussion with Weather Decision to create an App for Bermuda that mock the "weather radio" App designed for the US.

Cayman Islands: What went well: # the notification process to all stakeholders went very well. This include emergency services and other government entities. #The response from the key emergency services to the National Emergency Operations center went well. # Participation from the government hierarchy in decision making went well and they were available. # Once public news releases start to be disseminated to the media houses, that process continue seamlessly. What did not go well: # the reporting of support agencies to the National Emergency Operations Centre (NEOC) was poor # the use of an alternative NEOC prove problematic as it did not have the same level of communication capacity as the designated NEOC.

Colombia: En Colombia, a partir del conocimiento disponible sobre la fuente localizada en el "Cinturón Deformado del Norte de Panamá" se optó por aplicar un escenario un poco diferente al propuesto originalmente al manual, menos extremo y más acorde al conocimiento que tenemos. Este cambio no afectaba los propósitos del ejercicio. El ejercicio se aprovechó para poner a prueba la actualización del protocolo nacional de respuesta ante tsunamis para un evento local que se

preparó con las entidades del sistema del año pasado. En Colombia se activaron la salas de crisis nacionales y las salas de crisis departamentales y locales. Participaron en total las instituciones que se listan a continuación: Sistema Nacional: Corporación OSSO (TWFP), Unidad Nacional para la Gestión del Riesgo de Desastres (NDMO), Servicio Geológico de Colombia, Dirección General Marítima, Comisión Colombiana del Océano e IDEAM. Sala de Crisis Nacional: Entidades Operativas; Ejército Nacional, FAC, Armada, Ponalsar, Defensa Civil Colombiana, DNB, Ministerio de Salud, Defensa Civil Colombiana, Cruz Roja. Concejos Departamentales de Gestión de Riegos de Desastres en los departamentos de Bolívar, Providencia, Magdalena, Atlántico, Córdoba, Sucre, Antioquia, Chocó. Concejos Municipales de Gestión de Riegos de Desastres en los municipios de Cartagena, Santa Catalina, Riohacha, Dibulla, Manure, Uribia, Juan de Acosta, Pijó, Barranquilla, Moñitos, Los Cordobas, Tolú, San Onofre, Coveñas, Arboletes, Necoclí, Unguia, Litoral del San Juan. El ejercicio permitió identificar algunas falencias en los Boletines Nacionales para ser corregidas así como vacíos en los sistemas de comunicación.

Curaçao: The activation of the exercise went well, however it took us 25 minutes to be able to send out the first message. Some of the stakeholders could not be reached via telephone. The in country activation of the DMO as well as the assembly were both timely.

Dominica: Due to limited human resource at our office and incomplete installation of our early warning system (CAP) we were not able to do the full participation that we intended. None the less it was a good exercise.

Dominican Republic: In general terms, the exercise of communication that developed between Oficina Nacional de Meteorología(ONAMET) and Centro de Operaciones de Emergencias as part of the activities of the regional exercise Caribbean wave / Lantex2015, have thrown as a result, positive our interagency manual standard procedures in case of Tunami, and a point to improve the means of dissemination of alert bulletins, the need for a program integral and continues of training for all staff from forecast department of ONAMET.

Haiti: For caribe wave 2016, we would like to have the exercise manual in French.

Honduras: Estamos complacidos de haber participado en el ejercicio, si sería importante revisar todo lo que tienen las agencias en cuanto a generación de información a los países que les permita tomar decisiones y revisar con lo que cuentan los países para una respuesta inmediata , en tal sentido nos complacería que se organice en Honduras alguna reunión que tenga que ver con el análisis y revisión de los países con respecto a este ejercicio. En tal sentido sería buscar la forma de fortalecernos ya que somos el país más débil de la región con respecto alertamiento ante Tsunamis.

Jamaica: Unfortunately the timing of the event made it difficult for Jamaica to be involved, bearing in mind some national imperatives at the time. There needs to be some discussion among the relevant agencies to determine the actions that need to be taken in a future such exercise.

Mexico: Every step and the different actions on this exercise were ok.

Montserrat: Exercise Objectives Montserrat 1. Test our internal call down process by contacting support agencies and at various stages. 2. Logging and recording the information, after the initial notification. 3. Getting agencies to start thinking what they would be doing at different stages of the exercise. 4. Act as a catalyst for the relevant agencies putting a Tsunami Plan/Procedures for their departments. 5. This is a tsunami exercise utilising various means including, telephone, electronic mail, facsimile, radio and satellite phones to test communications procedures, plans and networks of National Disaster Organizations across the Region. Montserrat Participation Royal Montserrat Police Service Police Actions on receipt of – Tsunami located at 28.8N and 27.0W generated by an earthquake of 6.8 magnitude 1. Information relayed immediately to Police launch, which was anchored on its mooring. Officers were at that time onboard carrying out repairs and therefore mobilized and removed the vessel from the water. 2. Port Authority informed 3. Officers dispatched

to clear Little Bay playing field of gathering students and adults (who were assembling for Primary School Sports). Traffic prevented from entering or reentering Little Bay 4. Salem Police Station informed to recce low lying areas – Isles Bay Beach, Old Roads Bay and Belham 5. Notes and records kept at Police Headquarters 6. General Traffic would be directed through Barzey's main Rd and minimized from using Carr's Bay main Rd (having regard to estimated impact time) 7.

Montserrat Fire and Rescue Services informed 8. RMPS assist with damage assessment after impact Delta Petroleum 1. Filled two (2) tank wagons with 2000 gallons imperial Diesel, 1000 gallons imperial Gasoline and 2400 gallons US LPG 2. Moved tank wagons to higher ground up to Davy Hill. 3. Shut down all valves and meters on all storage tanks. 4. Remove files with storage and staff information 5. Muster staff at Muster point and evacuate to higher ground 6. Telephone Regional Office of pending disaster 7. Put in place via telephone arrangements for speedy delivery of product to island in wake of the disaster. Governor's Office 1. Informed the FCO by phone who, in turn, informed others agencies in London. John A. Osborne Airport 1. The John A. Osborne Airport reported that the messages received via the allocated transistor/radio came in at a time when the 2 locations were so occupied. As a result they did not take any specific action but will consider a tsunami strike or alert as part of their emergency and contingency plans or planning/response mechanism. Disaster Management Coordination Agency 1. Received and disseminated Tsunami messages to various agencies. 2. Recorded and logged exercise activities. 3. Tested our call down system. 4. Tested our Alert systems to include; Sirens, ViaRadios, email and radio interrupt. Alerting Systems As part of the exercise we tested the siren, ViaRadio and the radio interrupt through the Common Alerting Protocol (CAP) system. Both an English and Spanish alert bulletin was sent via the CAP, which should have simultaneously activated the Viaradio, Siren, email and interrupted the live radio broadcast at Radio Montserrat. An email and siren message was generated successfully but the ViaRadio failed activate and radio interrupt did not function as designed.

Nicaragua: What went well -Was establish a national working group to decide the level of participation and communication during the exercise. -Was prepare the personal conditions, as technical as materials, to the participation in the tabletop exercise. -All objectives were met. -The information reached the local level and communication was very good. -Everyone was involve in the exercise participating actively. What did not go well -The practice and exchange of protocols through inter-institutional workshops. What could be improved -Dynamic plans of time-trial actions to accompany the execution of yearly exercises. -Establish a meeting calendar to plan and develop the necessary actions to the execution of yearly exercises. -Updating the protocols and standard operations procedures. -Continue with the trainings about the new enhanced products of PTWC.

Panama: This exercise has motivated the public and several government and private agencies. The tsunami preparation and monitoring seems is going to receive more support from the national government and local authorities. For the first time a national delegation will attend the next PTWC meeting in Hawaii.

Puerto Rico: This is the seventh time that the exercise is conducted in Puerto Rico. Each year we identified those aspects that have not gone well. Through the years we have managed to greatly improve the dissemination of warnings and the awareness of citizens. PREMA has a close relationship with tsunami experts (PRSN), allowing us to coordinate the exercise in advance. One aspect to consider for the next year exercise is slightly change the schedule. (perhaps late at night).

Saint Lucia: Although St. Lucia did not take part in the exercise, I was able to follow the information being provided.

Saint Vincent and the Grenadines: THE NATIONAL EMERGENCY MANAGEMENT ORGANISATION TESTED THE DRAFT SOP PROTOCOLS FOR THE DISSEMINATION OF A TSUNAMI WARNING. THE PRODUCTS FOR THE EXERCISE WAS WELL RECEIVED, THE SCENARIO AND THREAT WERE REAL. DESPITE RECEIVING THE FIRST MESSAGE A FEW MINUTES LATE THE EXERCISE WENT SMOOTHLY.

Sint Maarten: The goal of our participation was to test the communications between the PTWC - TWFP/TWFP - stakeholders. In general this went well. We noticed our government email system had several issues during the exercise. So we need to look at alternatives for disseminating messages. If the exercise would have been a real tsunami threat we would have used other means of communications of course.

Suriname: Suriname did not actively participated in this exercise Lantex 15. We are still in a process of setting up our tsunami prep and response plan on the national and the local level.

Turks and Caicos: In the TCI it was decided that the exercise would be used as an opportunity to present the draft National Standard Operating Procedures to ensure responding agencies were familiar with the document. This was preceded by an Orientation Exercise on the 24th March for responding agencies to orient persons to tsunamis and their impacts. The SOP's was introduced and persons were given an opportunity to review the document and make recommendations to strengthen same. On the 25th, CARIBE WAVE 2015, a tabletop exercise was conducted to test the readiness of responding agencies. The exercise was conducted at the NEOC, where persons reported to after receiving the alert message from the Tsunami Warning Focal Point. The exercise was very enlightening with a number of gaps being identified. These included resource constraints, alerting constraints and evacuation procedures. Participants were encouraged by the timeliness of the alerting process from the TWFP.

Venezuela: The coordination with all the agencies was well, there was an important interest from the risk management agencies for the first time and they undertook the main efforts national-wide, while funvisis was the information and technical source. This year was the biggest tsunami drill so far on Venezuela, with about 15 thousand people on board. On the bad side, the date of exercise, so close to easter week (holy week) an important beach holiday on Venezuela, was an inhibitor for us to make a complete media coverage and warning, could have been better on this aspect. Communications have to get better between national focal points, there should be an exchange of information from different agencies and not only an official source, to contrast and complete the forecast and comprehend the threat better, to take more accurate decisions.

ANNEX II

SEA LEVEL STATUS

Station location	Country	IOC Sea Level	NOAA Tides and Currents	National Data Buoy Center	Tide Tool
Barbuda	Antigua & Barbuda	2	2	*	X
Parham (Camp Blizzard), Antigua	Antigua & Barbuda	0	*	*	*
DART 44401	CT, USA	*	*	2	*
DART 44402	NY, USA	*	*	2	*
DART 41424	SC, USA	*	*	0	*
Settlement Point	Bahamas	2	*	*	*
Port St. Charles	Barbados	2	*	*	X
Bridgetown Port	Barbados	0	*	*	*
St. Georges Island / Esso Pier	Bermuda	2	2	*	*
Road Town Harbor, Tortola	British Virgin Islands	1	*	*	X
George Town	Cayman Islands	2	*	*	X
San Andres	Colombia	2	*	*	X
Santa Marta	Colombia	2	*	*	X
Cartagena	Colombia	2	*	*	*
Limón	Costa Rica	2	*	*	X
Bullen Bay (Replaces Willemstad)	Curacao	0	*	*	X
Roseau	Dominica	2	*	*	X
Barahona	Dominican Republic	2	*	*	X
Puerto Caucedo/San Andres/Santo Domingo	Dominican Republic	2	*	*	X
Puerto Plata	Dominican Republic	2	*	*	
Punta Cana	Dominican Republic	0	*	*	X
Ile Royale	French Guiana	2	*	*	*
Prickly Bay	Grenada	2	*	*	X

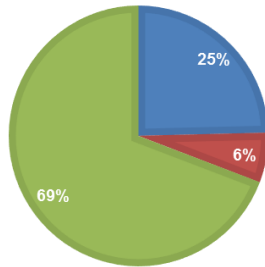
Station location	Country	IOC Sea Level	NOAA Tides and Currents	National Data Buoy Center	Tide Tool
Deshaies Harbour	Guadeloupe	2	*	*	*
La Désirade Island, Grande Anse Marina Harbour	Guadeloupe	2	*	*	X
Pointe a Pitre Harbour	Guadeloupe	2	*	*	X
Puerto Barrios	Guatemala	2	*	*	X
DART 42409	Gulf of Mexico		*	*	*
Cap Haitien	Haiti	2	*	*	X
Jacmel	Haiti	2	*	*	X
Port au Prince	Haiti	2	*	*	X
Port Royal	Jamaica	2	*	*	*
Fort de France Harbour	Martinique	2	*	*	X
Le Precheur Harbour	Martinique	2	*	*	X
Le Robert	Martinique	2	*	*	X
Celestun	Mexico	1	*	*	X
Frontera	Mexico	1	*	*	X
Veracruz	Mexico	2	*	*	X
Progreso	Mexico	2	*	*	X
Puerto Morelos, Q. R.	Mexico	2	*	*	X
Tuxpan	Mexico	0	*	*	*
Corn Island	Nicaragua	0	*	*	*
Puerto Corinto	Nicaragua	0	*	*	*
Puerto Sandino	Nicaragua	0	*	*	*
San Juan del Sur	Nicaragua	0	*	*	*
El Porvenir	Panama	2	*	*	X
Bocas del Toro	Panama	1	*	*	*
Caja de Muertos	Puerto Rico	0	0	*	*
Fajardo	Puerto Rico	2	2	*	*
Isabel II, Vieques	Puerto Rico	2	1	*	X
La Esperanza, Vieques	Puerto Rico	0	1	*	*
Magueyes Island	Puerto Rico	2	*	*	X
Mayagüez	Puerto Rico	2	0	*	X

Station location	Country	IOC Sea Level	NOAA Tides and Currents	National Data Buoy Center	Tide Tool
Mona Island	Puerto Rico	2	2	*	X
San Juan	Puerto Rico	2	2	*	X
Yabucoa	Puerto Rico	2	*	*	X
Aguadilla	Puerto Rico	0	*	*	*
Arecibo	Puerto Rico	0	0	*	*
DART 41421	Puerto Rico Trench East	*	*	0	X
DART 41420	Puerto Rico Trench West	*	*	0	*
Baseterre (Coast Guard Base)	St. Kitts & Nevis	2	*	*	X
Calliaqua (Coast Guard Base)	St. Vincent & the Grenadines	2	*	*	*
Cedros Bay	Trinidad and Tobago	0	*	*	*
Charlotteville	Trinidad and Tobago	0	*	*	X
Port Of Spain	Trinidad and Tobago	2	*	*	X
Scarborough	Trinidad and Tobago	2	*	*	X
Point Fortin	Trinidad and Tobago	0	*	*	*
Charlotte Amalie, St. Thomas	USVI	2	2	*	X
Christiansted Harbor, St. Croix	USVI	2	2	*	X
Lime Tree Bay, St. Croix	USVI	2	2	*	X
Lameshur Bay, St. John	USVI	2	1	*	X

Streamed Data Availability Percentages

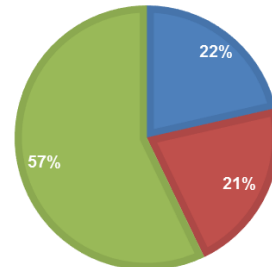
IOC SEA LEVEL DATA FACILITY

■ No Data/Down ■ Data Presenting Gaps ■ Data Complete (No Gaps)



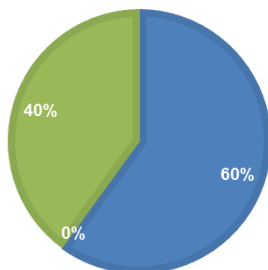
NOAA TIDES & CURRENTS

■ No Data/Down ■ Data Presenting Gaps ■ Data Complete (No Gaps)



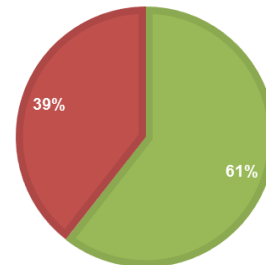
NATIONAL BUOY CENTER

■ No Data/Down ■ Data Presenting Gaps ■ Data Complete (No Gaps)



TIDE TOOL

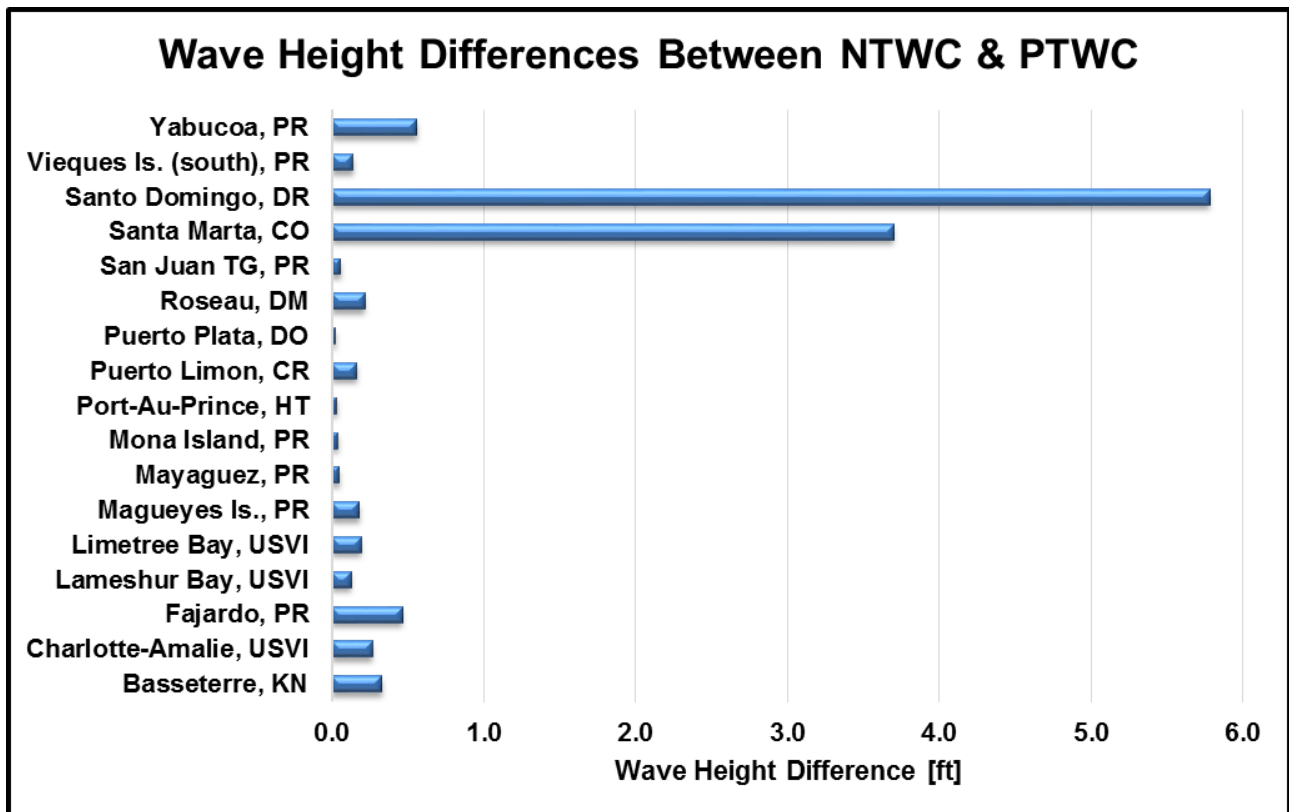
■ Available ■ Not Available



Station Name	NTWC [ft]	PTWC [ft]	MODEL DIFFERENCES
Aguadilla, PR	3.5		-
Arecibo, PR	2.6		-
Baie Blanche	1.1		-
Barbuda		1.8	-
Barranquilla	8.0		-
Basse-Terra	1.7		-
Basseterre	2.2	1.9	0.3
Belize City	0.4		-
Bocas Del Toro	1.9		-
Bridgetown	0.4		-
Bullen Bay			-
Cabo Engano	2.1		-
Calliaqua		1.4	-
Cap Haiten	0.8		-
Cartagena	9.3		-
Castries	1.4		-
Charlotte-Amalie, USVI	3.9	3.6	0.3
Christiansted, USVI	2.1		-

Station Name	NTWC [ft]	PTWC [ft]	MODEL DIFFERENCES
Colon	7.4		-
Cozumel	0.8		-
Culebra, PR	2.0		-
Cumana	0.9		-
Desidare		1.7	-
El Provenir, PA		7.8	-
Fajardo, PR	2.2	1.7	0.5
Fort-de-France	1.0		-
Golfo Venezuela	2.7		-
Guantanamo Bay	3.3		-
Jeremie	2.0		-
Kingston	5.4		-
Kingstown	2.5		-
Lameshur Bay, USVI	4.3	4.2	0.1
Limetree Bay, USVI	2.3	2.1	0.2
Magueyes Is., PR	3.1	2.9	0.2
Maiqueta	1.6		-
Mayaguez, PR	3.1	3	0.1
Mona Island	5.6	5.6	0.0
Montego Bay	1.5		-
Onima	1.1		-
Oranjestad	1.5		-
Palmetto Point	1.4		-
Penuelas, PR	4.2		-
Pirates Bay	0.4		-
Plymouth	1.2		-
Ponce, PR	3.3		-
Porlamar	1.3		-
Port-Au-Prince	2.1	2.1	0.0
Port-of-Spain	0.9		0.9
Prickly Bay		0.7	-
Puerto Barrios	0.5		-
Puerto Cabezas	0.4		-
Puerto Carreto	10.2		-
Puerto Cortes	0.5		-
Puerto Limon	2.1	1.9	0.2
Puerto Plata	0.5	0.5	0.0
Punta Caribana	8.4		-
Punta Gorda	2.3		2.3
Punto Fijo	2.8		2.8
Riohacha	8.9		-
Roadtown, BVI	2.5		-
Roseau	0.9	0.7	0.2
Saint Georges	1.0		-
Saint Johns	1.7		-
San Andres, CO		6.2	-

Station Name	NTWC [ft]	PTWC [ft]	MODEL DIFFERENCES
San Juan (outer coast), PR	1.4		-
San Juan TG, PR	0.5	0.4	0.1
Santa Marta	12.3	8.6	3.7
Santo Domingo	15.6	9.8	5.8
Simpson Baai	1.3		-
St. Croix, USVI		1.8	-
the Valley	1.7		-
Tortola	1.3		-
Trujillo	0.6		-
Vieques Is. (north), PR	2.6		-
Vieques Is. (south), PR	3.6	3.5	0.1
Virgin Gorda, BVI	3.5		-
Willemstad	1.0		-
Yabucoa, PR	3.6	4.2	-



ANNEX III

TWEB MODEL FOR PANAMA SCENARIO

As part of CARIBE WAVE/LANTEX 2015, the Panama tsunami scenario was generated in Tweb. Tweb is an internet-enabled interface developed by the NOAA Center for Tsunami Research (NCTR) that uses the Method of Splitting Tsunami (MOST) model to provide tsunami forecasting. This tsunami forecasting tool is in the testing phase and has been presented to several scientific communities for feedback. In 10 March 2015, at 18:00 UTC, the Pacific Marine Environmental Laboratory of NOAA with the Caribbean Tsunami Warning Program (CTWP) presented the Tweb products for the CARIBE WAVE/LANTEX 2015 in a webinar. Twenty-seven (27) participants from the Caribbean Region participated in the online briefing.

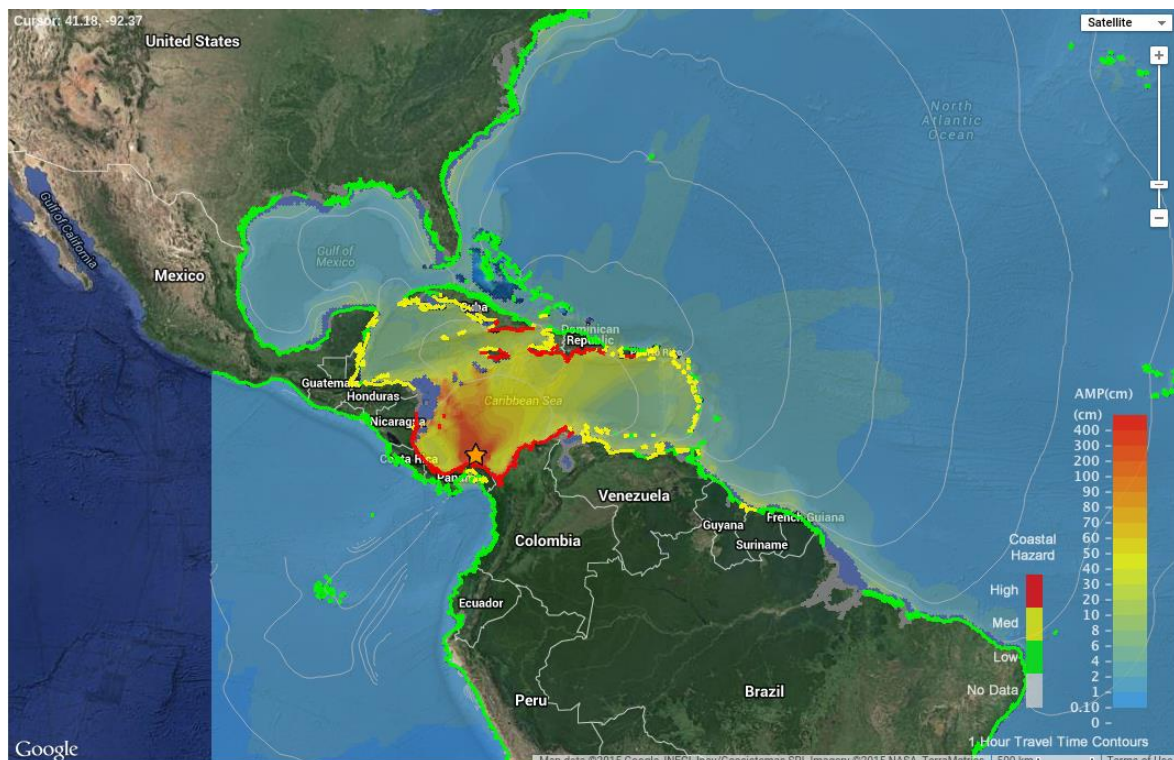


Figure III–1. Overall view from Tweb initial tsunami model. The colors in the coast indicate the level of danger from the initial tsunami event.

Flooding Forecast

Tweb created flooding forecasts for Puerto Rico, the Virgin Islands and the East Coast of United States. For Puerto Rico, flooding forecast models were created for the municipalities of Mayagüez, Ponce, Arecibo, San Juan and Fajardo. For the US Virgin Islands models were run for Charlotte Amalie (St. Thomas) and Christiansted (St. Croix). In Figure III–2, the flooding forecasts for the Panama scenario are shown. The municipality with the highest tsunami wave height was Ponce, with a maximum of 88.8 cm. These are comparable to the heights forecasted by the Alaska Tsunami Forecast Model (Annex II) and RIFT/PTWC.

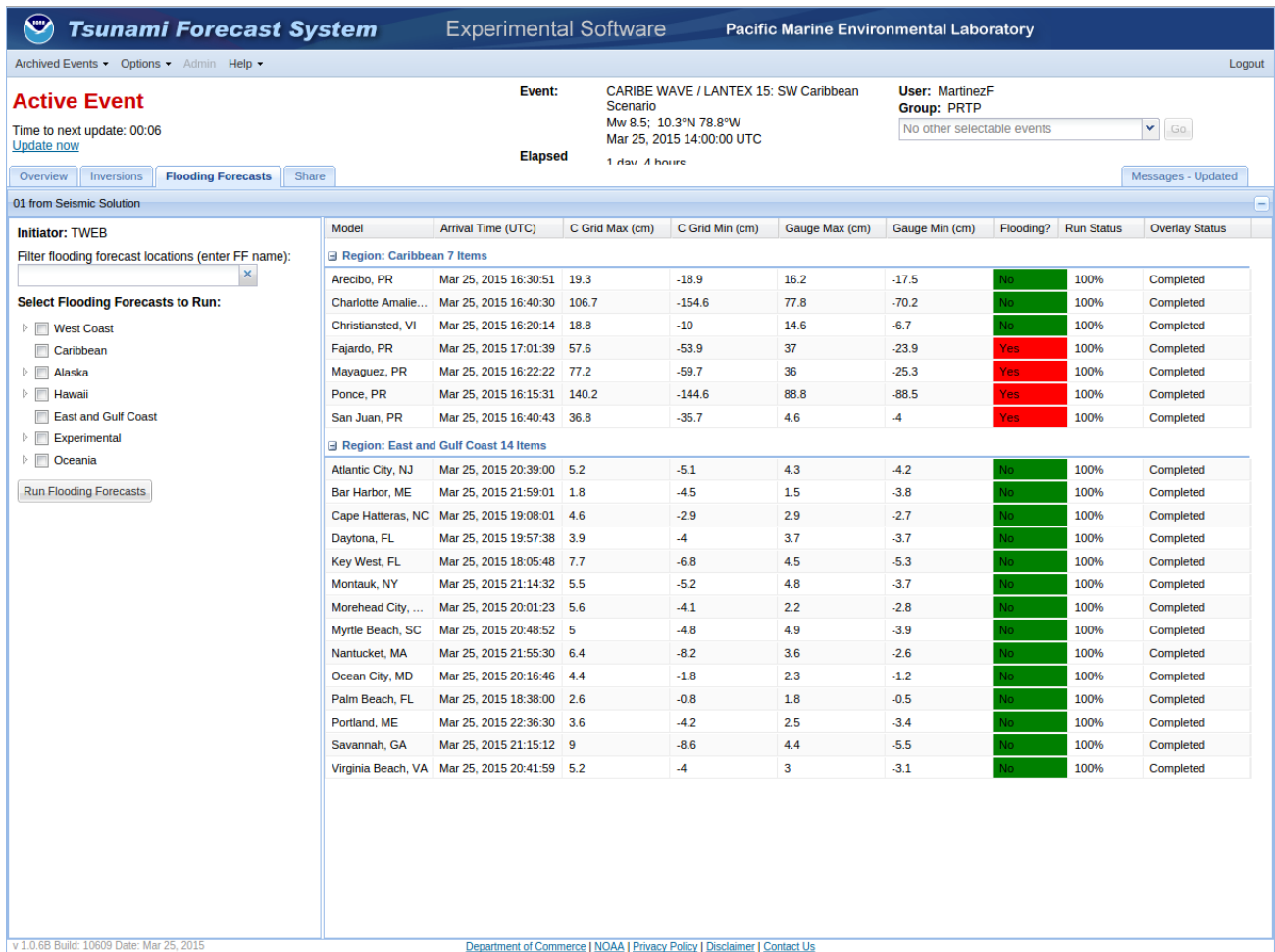


Figure III–2. Screenshot from Tweb of the flooding forecast for different locations in the Caribbean Region and the East Coast of USA. The table includes: Model Region, Arrival Time (UTC), C Grid Max (cm), C Grid Min (cm), Gauge maximum (cm), Gauge minimum (cm), Potential Flooding, Run status, and Overlay Status.

DART buoys

In the Inversion section of Tweb, 3 DART buoys distributed in the Atlantic (2), and the Caribbean (1) are used to detect any sea level change caused by the earthquake model. From the three buoys, the 42407 buoy has the highest sea level change of approximately 8 cm using the Tweb model. In the following figures we can observed the specific location of each buoy and the and the sea level data using Tweb model.



Figure III-3. DART buoys location.

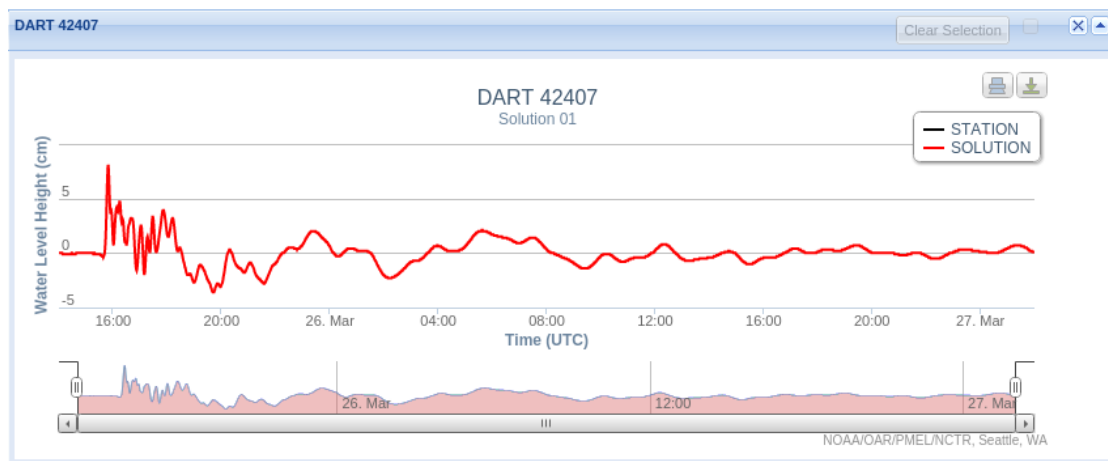


Figure III-4. DART buoys 42407 time series. The x-axis represents time (UTC) and the y-axis represents the water sea level change in centimeters (cm).

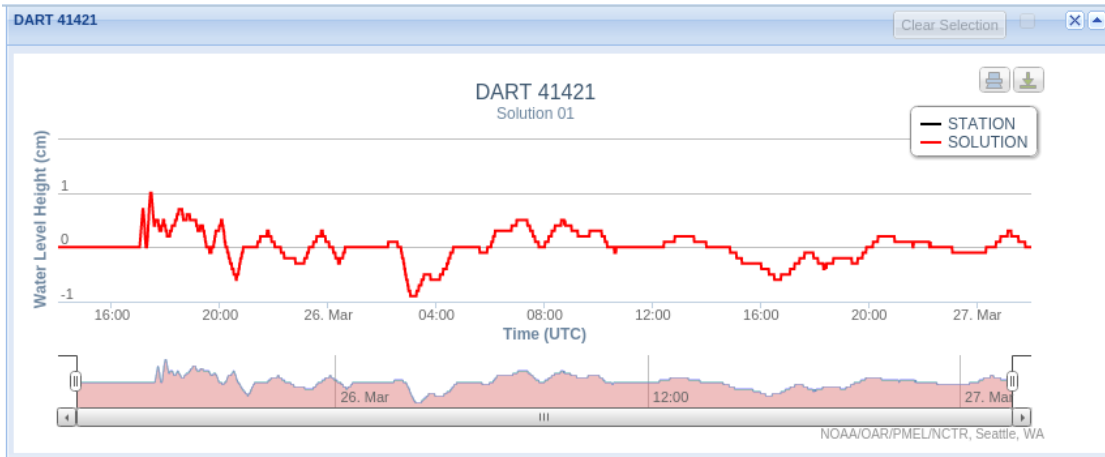


Figure III-5. DART buoys 41421 time series. The x-axis represents time (UTC) and the y-axis represents the water sea level change in centimeters(cm).

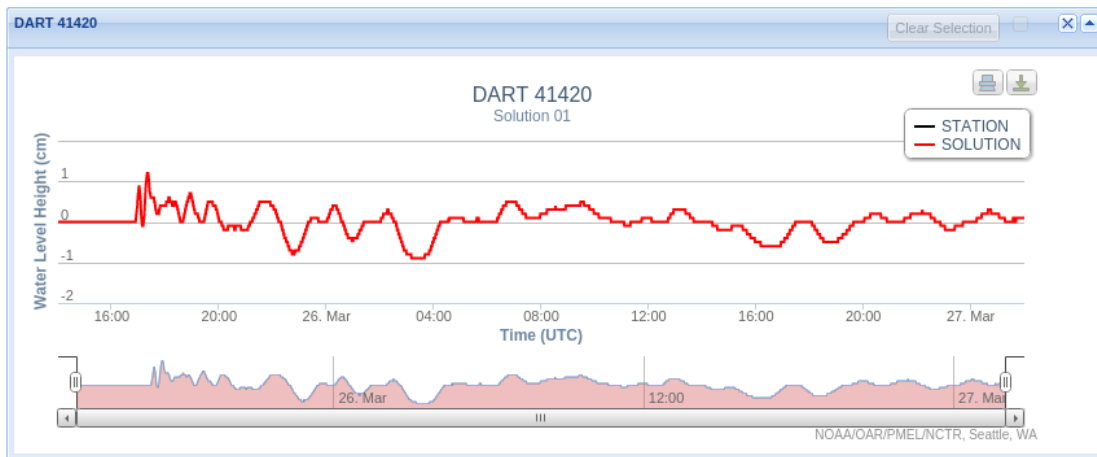


Figure III-6. DART buoys 41420 time series. The x-axis represents time (UTC) and the y-axis represents the water sea level change in centimeters (cm).

ANNEX IV

**PTWC ENHANCED PRODUCTS
FOR THE CARIBE WAVE/LANTEX 2015 PANAMA SCENARIO**

Graphical Products

Six graphical products were prepared for the CARIBE WAVE/LANTEX 2015 Exercise Panama Scenario using the PTWC RIFT Tsunami Forecast Model. The first three products are based on the following earthquake parameters: Origin: 03/25/2015 14:00:00 UTC; Coordinates: 10.3°N 78.8°W; Depth: 015 km; Magnitude: 8.2. The last three are based on the following: Origin: 03/25/2015 14:00:00 UTC; Coordinates: 10.3°N 78.8°W; Depth: 015 km; Magnitude: 8.5.

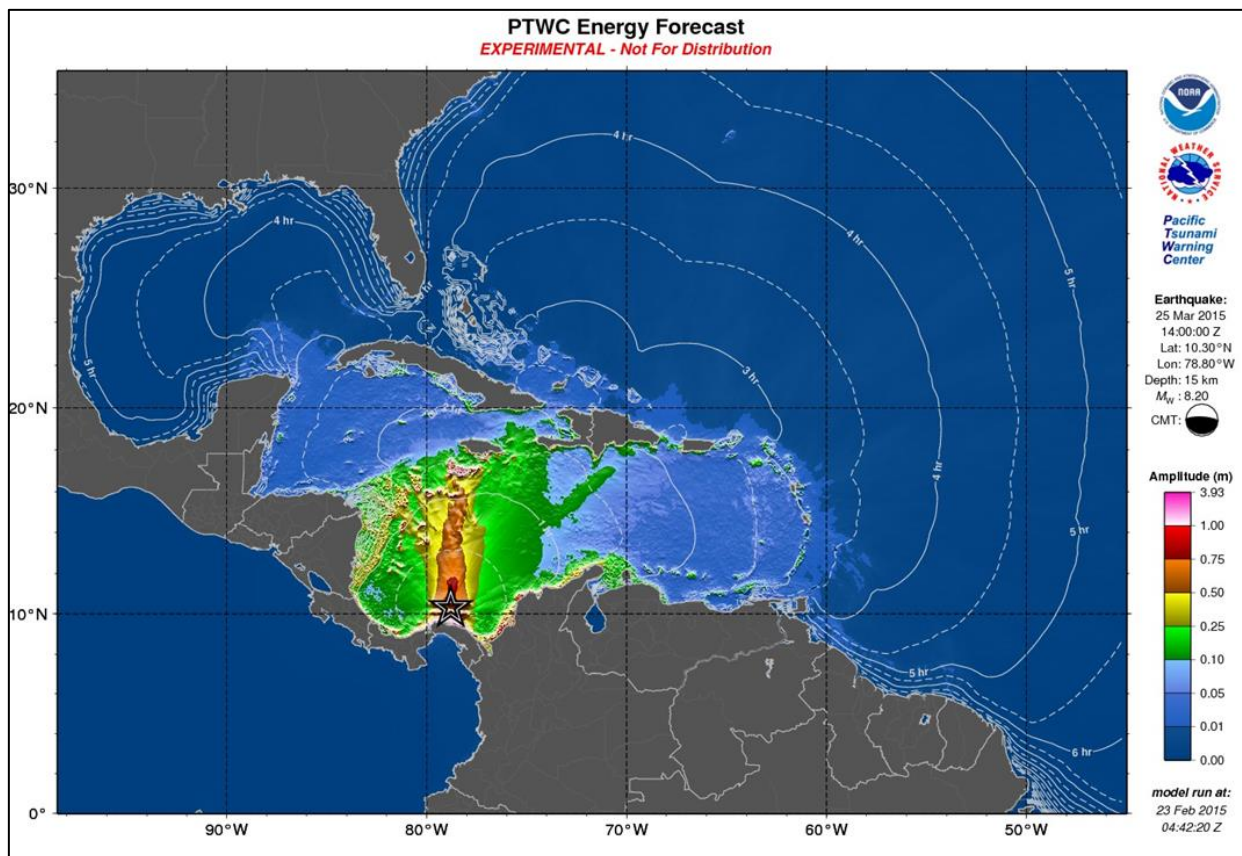


Figure IV–1. Energy forecast map for 25 March 2015 CARIBE WAVE/LANTEX 2015 Panama Scenario (with initial earthquake parameters, Message 1).

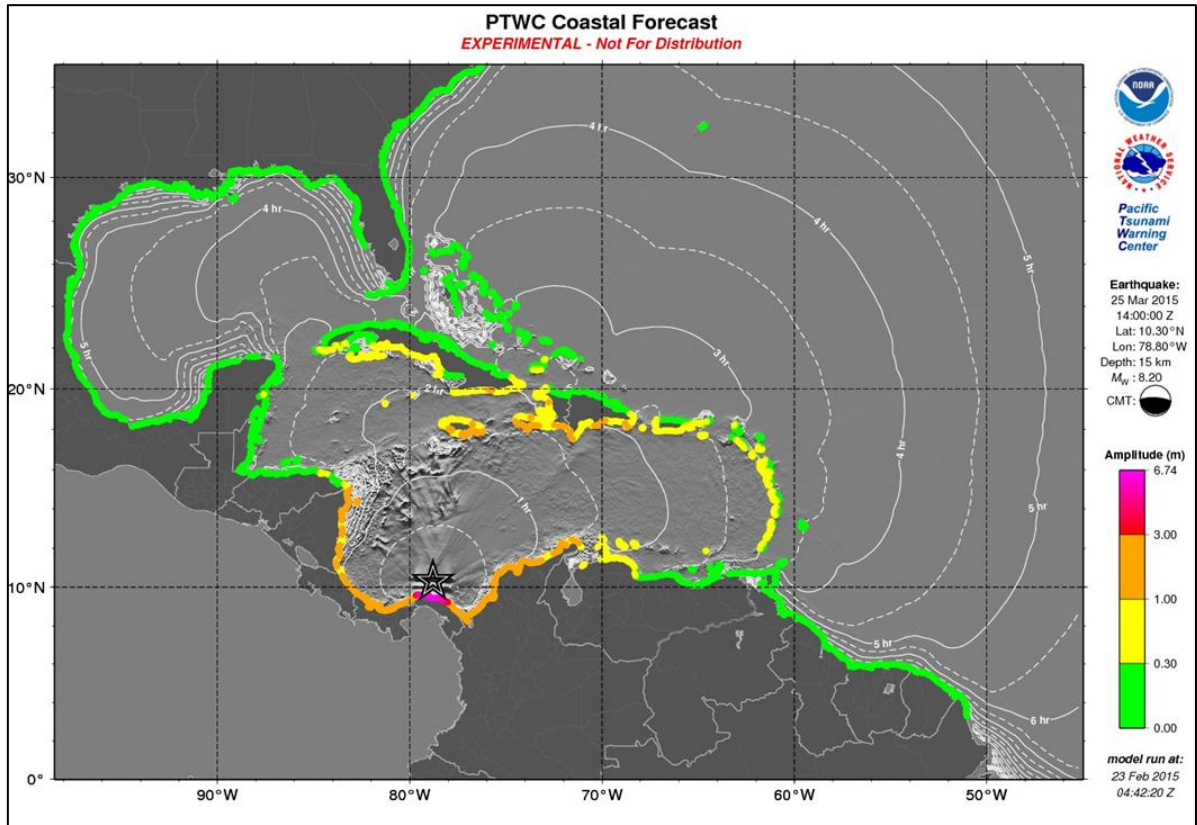


Figure IV–2. Coastal forecasts for CARIBE WAVE/LANTEX 2015 Panama Scenario (with initial earthquake parameters, Message 1).

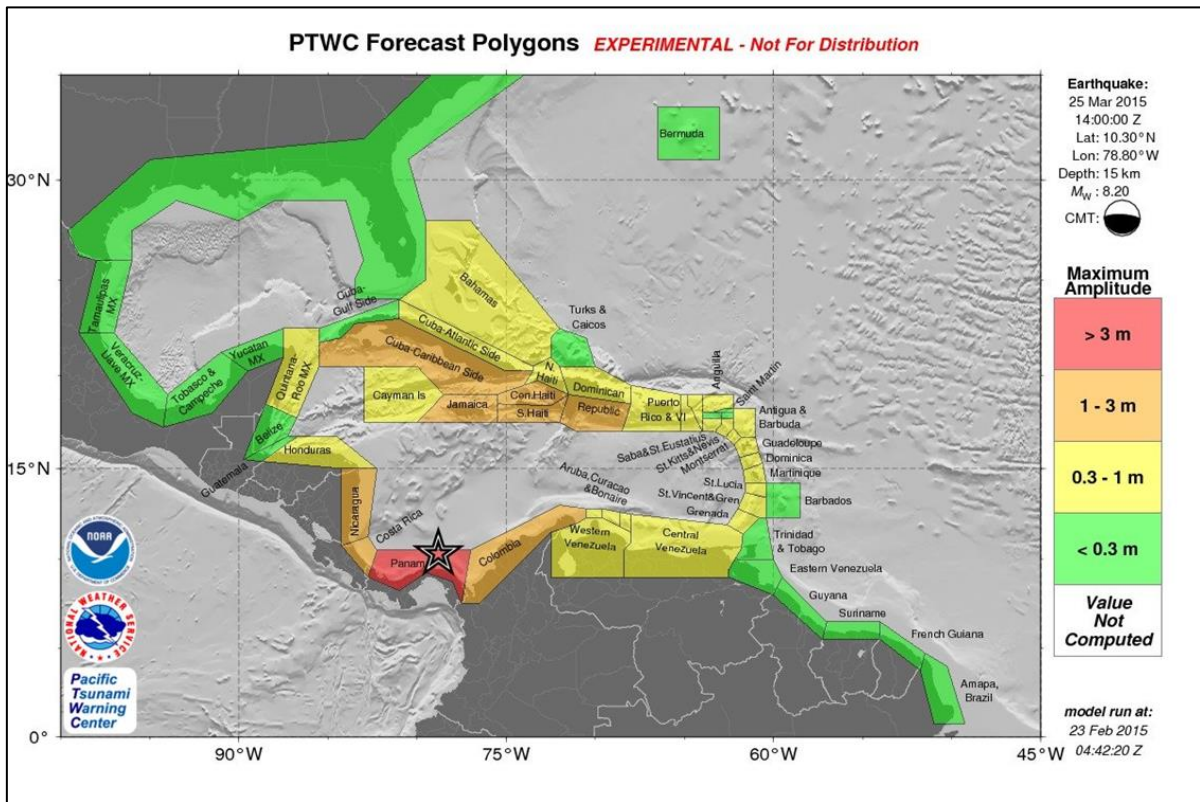


Figure IV–3. PTWC forecast polygons for CARIBE WAVE/LANTEX 2015 Panama Scenario (with initial earthquake parameters, Message 1).

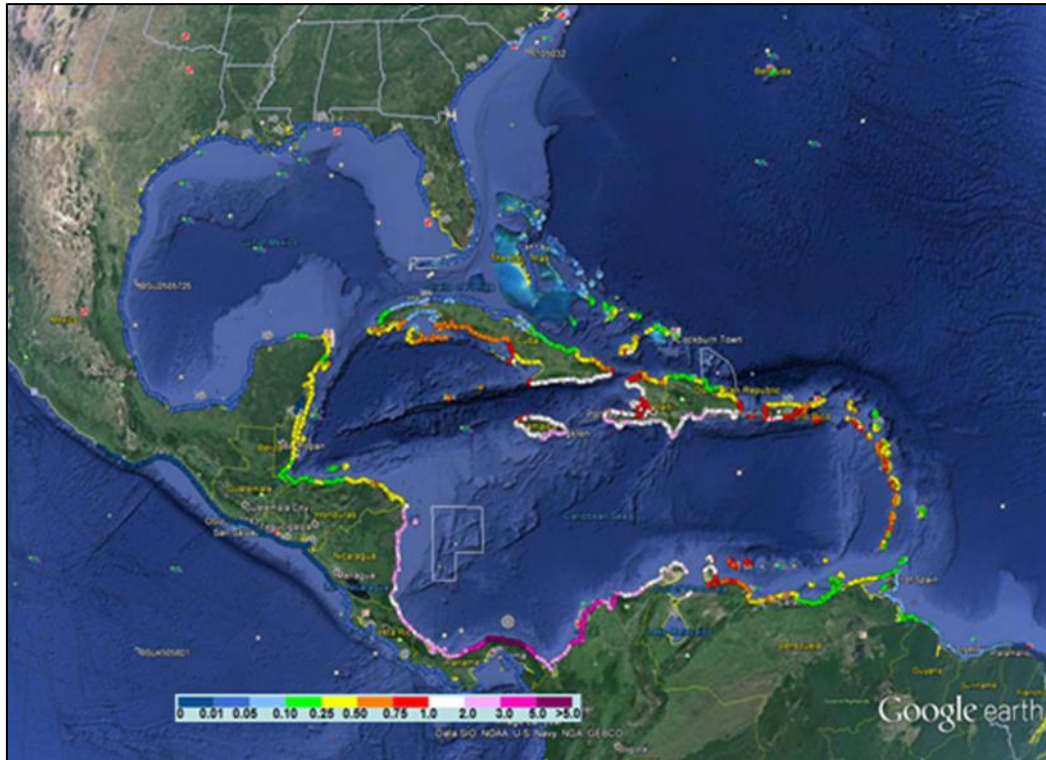


Figure IV–4. Google Earth image of coastal amplitude forecasts for CARIBE WAVE/LANTEX 2015 Panama Scenario (with initial earthquake parameters, Message 1).

CTWP website has the KMZ for the scenario available: <https://www.weather.gov/ctwp/caribewave15>

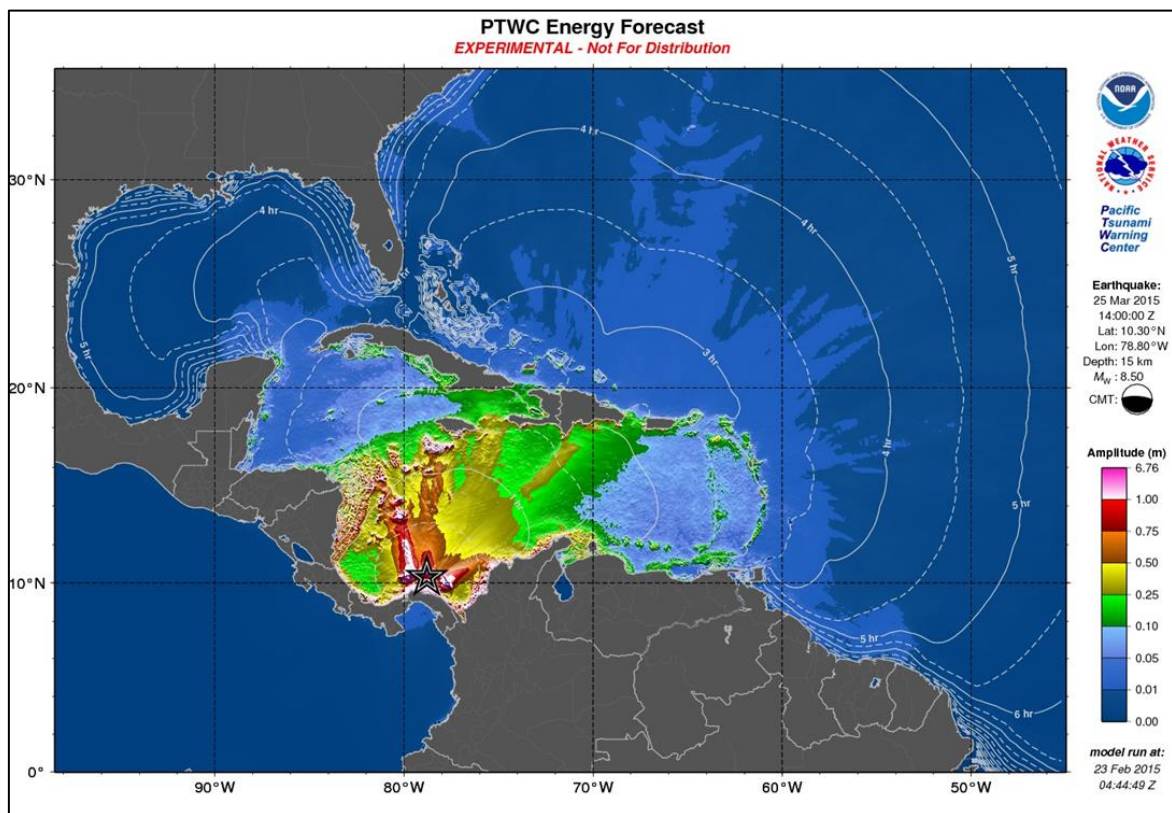


Figure IV–5. Energy forecast map for March 25, 2015 CARIBE WAVE/LANTEX 2015 Panama Scenario (with final earthquake parameters, Message 2).

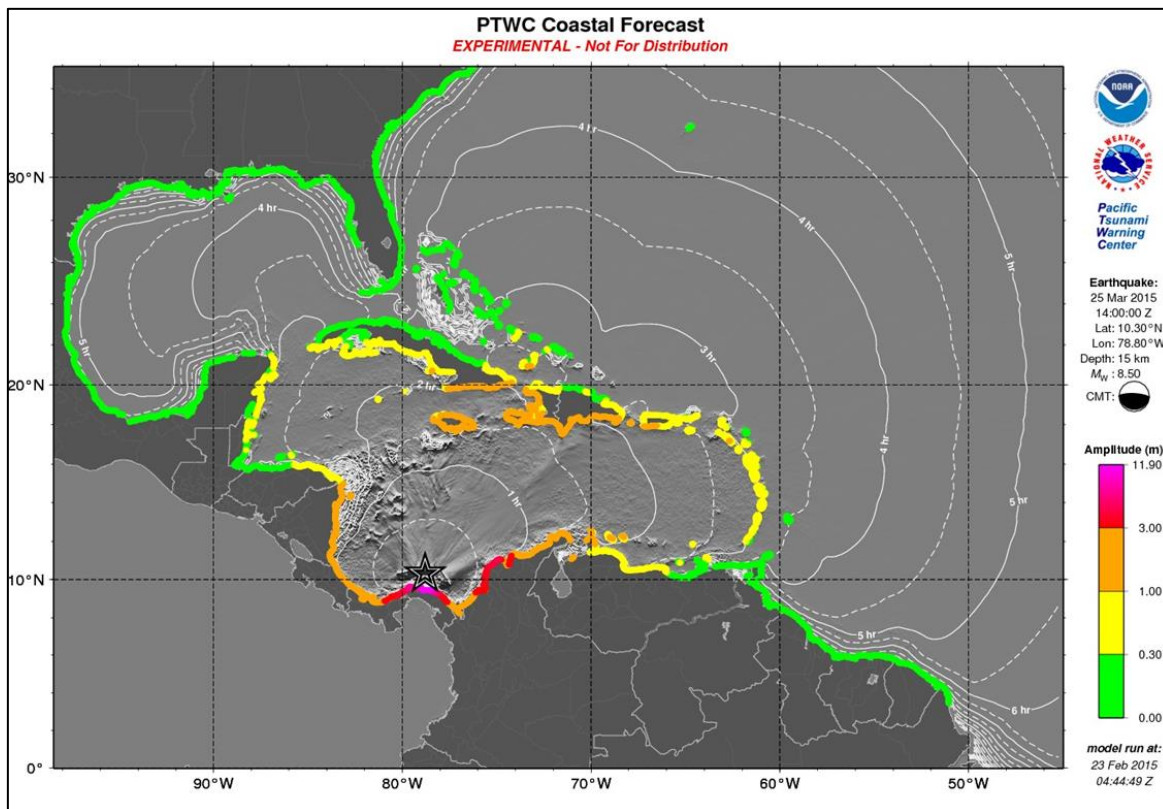


Figure IV–6. Coastal forecasts for CARIBE WAVE/LANTEX 2015 Panama Scenario (with final earthquake parameters, Message 2).

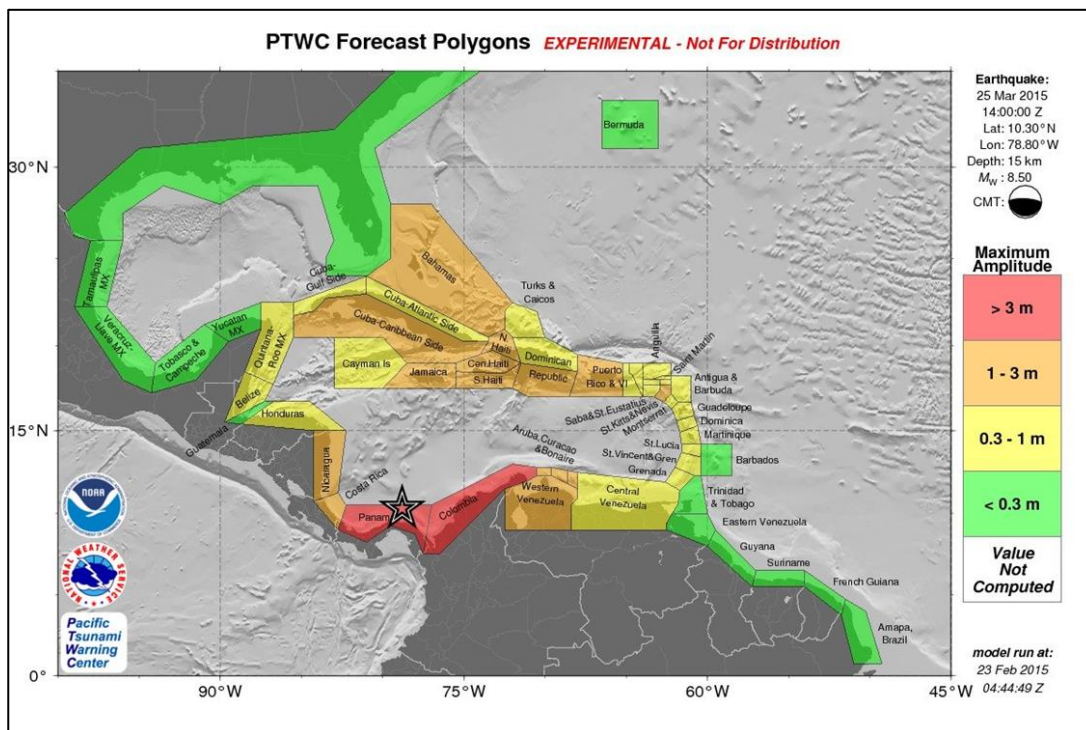


Figure IV–7. PTWC forecast polygons for CARIBE WAVE/LANTEX 2015 Panama Scenario (with final earthquake parameters, Message 2).

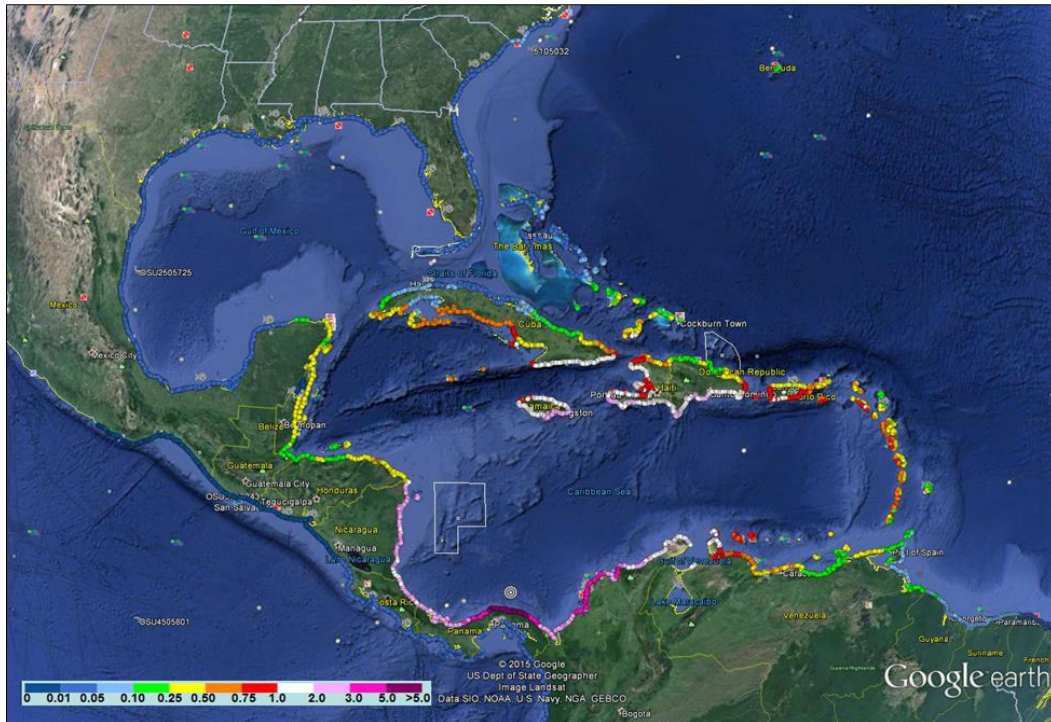


Figure IV–8. Google Earth image of coastal amplitude forecasts for CARIBE WAVE/LANTEX 2015 Panama Scenario (with final earthquake parameters, Message 2).

CTWP website has the KMZ for the scenario available: <https://www.weather.gov/ctwp/caribewave15>

Text Products

ZCZC

WECA41 PHEB 251405

TSUCAX

EXPERIMENTAL TSUNAMI MESSAGE NUMBER 1

NOT FOR DISTRIBUTION

NWS PACIFIC TSUNAMI WARNING CENTER EWA BEACH HI

1405 UCT WED MAR 25 2015

...TSUNAMI THREAT MESSAGE...

**** NOTICE **** NOTICE **** NOTICE **** NOTICE **** NOTICE ****

THIS MESSAGE IS ISSUED FOR INFORMATION ONLY IN SUPPORT OF THE
UNESCO/IOC TSUNAMI AND OTHER COASTAL HAZARDS WARNING SYSTEM FOR
THE CARIBBEAN AND ADJACENT REGIONS AND IS MEANT FOR NATIONAL
AUTHORITIES IN EACH COUNTRY OF THAT SYSTEM.

NATIONAL AUTHORITIES WILL DETERMINE THE TSUNAMI THREAT AND
APPROPRIATE LEVEL OF ALERT FOR EACH COUNTRY.

**** NOTICE **** NOTICE **** NOTICE **** NOTICE **** NOTICE *****

PRELIMINARY EARTHQUAKE PARAMETERS

* MAGNITUDE 8.2
* ORIGIN TIME 1400 UTC MAR 25 2015
* COORDINATES 10.3 NORTH 78.8 WEST
* DEPTH 15 KM / 9 MILES
* LOCATION NORTH OF PANAMA

EVALUATION

* AN EARTHQUAKE WITH A PRELIMINARY MAGNITUDE OF 8.2 OCCURRED
NORTH OF PANAMA AT 1400 UTC ON WEDNESDAY MARCH 25 2015.

* BASED ON THE PRELIMINARY EARTHQUAKE PARAMETERS... HAZARDOUS
TSUNAMI WAVES ARE FORECAST FOR SOME COASTS.

TSUNAMI THREAT FORECAST...UPDATED

* TSUNAMI WAVES REACHING MORE THAN 3 METERS ABOVE THE TIDE
LEVEL ARE POSSIBLE ALONG SOME COASTS OF

PANAMA.

* TSUNAMI WAVES REACHING 1 TO 3 METERS ABOVE THE TIDE LEVEL ARE
POSSIBLE ALONG SOME COASTS OF

COLOMBIA... COSTA RICA... CUBA... DOMINICAN REPUBLIC...
HAITI... NICARAGUA... AND JAMAICA.

- * TSUNAMI WAVES REACHING 0.3 TO 1 METERS ABOVE THE TIDE LEVEL
ARE POSSIBLE FOR SOME COASTS OF

ARUBA... HONDURAS... MEXICO... PUERTO RICO... ANGUILLA...
ANTIGUA AND BARBUDA... BAHAMAS... CAYMAN ISLANDS... DOMINICA...
GRENADA... GUADELOUPE... MARTINIQUE... MONTSERRAT... CURACAO...
BONAIRE... SAINT KITTS AND NEVIS... SAINT LUCIA... SAINT VINCENT
AND THE GRENADINES... US VIRGIN ISLANDS... AND VENEZUELA.

- * TSUNAMI WAVES LESS THAN 0.3 METERS ABOVE THE TIDE LEVEL ARE
POSSIBLE FOR SOME COASTS OF

GUYANA... GUATEMALA... SURINAME... BARBADOS... BELIZE...
BERMUDA... FRENCH GUIANA... SINT MAARTEN... SAINT BARTHELEMY...
SAINT MARTIN... TRINIDAD AND TOBAGO... AND TURKS AND CAICOS
ISLANDS.

- * ACTUAL AMPLITUDES AT THE COAST MAY VARY FROM FORECAST
AMPLITUDES DUE TO UNCERTAINTIES IN THE FORECAST AND LOCAL
FEATURES. IN PARTICULAR MAXIMUM TSUNAMI AMPLITUDES ON ATOLLS
WILL LIKELY BE MUCH SMALLER THAN THE FORECAST INDICATES.

- * FOR OTHER AREAS COVERED BY THIS PRODUCT A FORECAST HAS NOT
YET BEEN COMPUTED. THE FORECAST WILL BE EXPANDED AS NECESSARY
IN SUBSEQUENT PRODUCTS.

RECOMMENDED ACTIONS

- * GOVERNMENT AGENCIES RESPONSIBLE FOR THREATENED COASTAL AREAS
SHOULD TAKE ACTION TO INFORM AND INSTRUCT ANY COASTAL
POPULATIONS AT RISK IN ACCORDANCE WITH THEIR OWN EVALUATION...

PROCEDURES AND THE LEVEL OF THREAT.

* PERSONS LOCATED IN THREATENED COASTAL AREAS SHOULD STAY ALERT FOR INFORMATION AND FOLLOW INSTRUCTIONS FROM NATIONAL AND LOCAL AUTHORITIES.

ESTIMATED TIMES OF ARRIVAL

* ESTIMATED TIMES OF ARRIVAL -ETA- OF THE INITIAL TSUNAMI WAVE FOR POINTS WITHIN THREATENED REGIONS ARE GIVEN BELOW. ACTUAL ARRIVAL TIMES MAY DIFFER AND THE INITIAL WAVE MAY NOT BE THE LARGEST. A TSUNAMI IS A SERIES OF WAVES AND THE TIME BETWEEN WAVES CAN BE FIVE MINUTES TO ONE HOUR.

LOCATION	REGION	COORDINATES		ETA (UTC)
ALIGANDI	PANAMA	9.2N	78.0W	1421 03/25
PUERTO CARRETO	PANAMA	8.8N	77.6W	1437 03/25
CARTAGENA	COLOMBIA	10.4N	75.6W	1442 03/25
PUNTA CARIBANA	COLOMBIA	8.6N	76.9W	1453 03/25
BARRANQUILLA	COLOMBIA	11.1N	74.9W	1453 03/25
PUERTO LIMON	COSTA RICA	10.0N	83.0W	1456 03/25
PUERTO OBALDIA	PANAMA	8.7N	77.4W	1502 03/25
COLON	PANAMA	9.4N	79.9W	1512 03/25
RIOHACHA	COLOMBIA	11.6N	72.9W	1518 03/25
BOCAS DEL TORO	PANAMA	9.4N	82.2W	1528 03/25
KINGSTON	JAMAICA	17.9N	76.9W	1528 03/25
JACAMEL	HAITI	18.1N	72.5W	1536 03/25
PUNTA GORDA	NICARAGUA	11.4N	83.8W	1544 03/25
SANTA MARTA	COLOMBIA	11.2N	74.2W	1546 03/25
ORANJESTAD	ARUBA	12.5N	70.0W	1548 03/25
CAYMAN BRAC	CAYMAN ISLANDS	19.7N	79.9W	1552 03/25
MONTEGO BAY	JAMAICA	18.5N	77.9W	1553 03/25
SANTIAGO D CUBA	CUBA	19.9N	75.8W	1553 03/25
WILLEMSTAD	CURACAO	12.1N	68.9W	1557 03/25
ONIMA	BONAIRE	12.3N	68.3W	1559 03/25
SANTO DOMINGO	DOMINICAN REP	18.5N	69.9W	1603 03/25

GRAND CAYMAN	CAYMAN ISLANDS	19.3N	81.3W	1611	03/25
BARACOA	CUBA	20.4N	74.5W	1615	03/25
GREAT INAGUA	BAHAMAS	20.9N	73.7W	1616	03/25
CIENFUEGOS	CUBA	22.0N	80.5W	1620	03/25
CABO ENGANO	DOMINICAN REP	18.6N	68.3W	1623	03/25
CAP HAITEN	HAITI	19.8N	72.2W	1628	03/25
MAIQUETIA	VENEZUELA	10.6N	67.0W	1636	03/25
MAYAGUANA	BAHAMAS	22.3N	73.0W	1637	03/25
PUERTO PLATA	DOMINICAN REP	19.8N	70.7W	1640	03/25
JEREMIE	HAITI	18.6N	74.1W	1641	03/25
CROOKED ISLAND	BAHAMAS	22.7N	74.1W	1645	03/25
LONG ISLAND	BAHAMAS	23.3N	75.1W	1648	03/25
COZUMEL	MEXICO	20.5N	87.0W	1651	03/25
BASSE TERRE	GUADELOUPE	16.0N	61.7W	1654	03/25
ROSEAU	DOMINICA	15.3N	61.4W	1655	03/25
PUERTO CORTES	HONDURAS	15.9N	88.0W	1655	03/25
FORT DE FRANCE	MARTINIQUE	14.6N	61.1W	1658	03/25
SAN SALVADOR	BAHAMAS	24.1N	74.5W	1658	03/25
KINGSTOWN	SAINT VINCENT	13.1N	61.2W	1658	03/25
CASTRIES	SAINT LUCIA	14.0N	61.0W	1658	03/25
SAINT GEORGES	GRENADA	12.0N	61.8W	1659	03/25
BASSETERRE	SAINT KITTS	17.3N	62.7W	1659	03/25
PLYMOUTH	MONTSERRAT	16.7N	62.2W	1700	03/25
CUMANA	VENEZUELA	10.5N	64.2W	1701	03/25
EXUMA	BAHAMAS	23.6N	75.9W	1704	03/25
TRUJILLO	HONDURAS	15.9N	86.0W	1714	03/25
CAT ISLAND	BAHAMAS	24.4N	75.5W	1714	03/25
THE VALLEY	ANGUILLA	18.3N	63.1W	1722	03/25
GIBARA	CUBA	21.1N	76.1W	1722	03/25
LA HABANA	CUBA	23.2N	82.4W	1724	03/25
ABACO ISLAND	BAHAMAS	26.6N	77.1W	1726	03/25
ANDROS ISLAND	BAHAMAS	25.0N	77.9W	1730	03/25
SAINT JOHNS	ANTIGUA	17.1N	61.9W	1735	03/25
PALMETTO POINT	BARBUDA	17.6N	61.9W	1735	03/25
PUNTO FIJO	VENEZUELA	11.7N	70.2W	1737	03/25
ELEUTHERA ISLAN	BAHAMAS	25.2N	76.1W	1743	03/25
PORT AU PRINCE	HAITI	18.5N	72.4W	1744	03/25
NASSAU	BAHAMAS	25.1N	77.4W	1747	03/25
FREEPORT	BAHAMAS	26.5N	78.8W	1750	03/25

BIMINI	BAHAMAS	25.8N	79.3W	1822	03/25
SANTA CRZ D SUR	CUBA	20.7N	78.0W	1837	03/25
GOLFO VENEZUELA	VENEZUELA	11.4N	71.2W	1914	03/25
NUEVA GERONA	CUBA	21.9N	82.8W	1937	03/25
PUERTO CABEZAS	NICARAGUA	14.0N	83.4W	1939	03/25
PORLAMAR	VENEZUELA	10.9N	63.8W	2124	03/25

POTENTIAL IMPACTS

- * A TSUNAMI IS A SERIES OF WAVES. THE TIME BETWEEN WAVE CRESTS CAN VARY FROM 5 MINUTES TO AN HOUR. THE HAZARD MAY PERSIST FOR MANY HOURS OR LONGER AFTER THE INITIAL WAVE.
- * IMPACTS CAN VARY SIGNIFICANTLY FROM ONE SECTION OF COAST TO THE NEXT DUE TO LOCAL BATHYMETRY AND THE SHAPE AND ELEVATION OF THE SHORELINE.
- * IMPACTS CAN ALSO VARY DEPENDING UPON THE STATE OF THE TIDE AT THE TIME OF THE MAXIMUM TSUNAMI WAVES.
- * PERSONS CAUGHT IN THE WATER OF A TSUNAMI MAY DROWN... BE CRUSHED BY DEBRIS IN THE WATER... OR BE SWEEPED OUT TO SEA.

NEXT UPDATE AND ADDITIONAL INFORMATION

- * THE NEXT MESSAGE WILL BE ISSUED IN ONE HOUR... OR SOONER IF THE SITUATION WARRANTS.
- * AUTHORITATIVE INFORMATION ABOUT THE EARTHQUAKE FROM THE U.S. GEOLOGICAL SURVEY CAN BE FOUND ON THE INTERNET AT EARTHQUAKE.USGS.GOV/EARTHQUAKES -ALL IN SMALL LETTERS-.
- * FURTHER INFORMATION ABOUT THIS EVENT MAY BE FOUND AT PTWC.WEATHER.GOV AND AT WWW.TSUNAMI.GOV.

* COASTAL REGIONS OF PUERTO RICO... THE U.S. VIRGIN ISLANDS AND
THE BRITISH VIRGIN ISLANDS SHOULD REFER TO U.S. NATIONAL
TSUNAMI WARNING CENTER MESSAGES THAT CAN BE FOUND AT
NTWC.ARH.NOAA.GOV.

\$\$

ZCZC

WECA41 PHEB 251430

TSUCAX

EXPERIMENTAL TSUNAMI MESSAGE NUMBER 2

NOT FOR DISTRIBUTION

NWS PACIFIC TSUNAMI WARNING CENTER EWA BEACH HI

1430 UCT WED MAR 25 2015

...TSUNAMI THREAT MESSAGE...

IN THIS MESSAGE THE EARTHQUAKE PARAMETERS AND TSUNAMI FORECAST
HAVE BEEN UPDATED.

**** NOTICE **** NOTICE **** NOTICE **** NOTICE **** NOTICE ****

THIS MESSAGE IS ISSUED FOR INFORMATION ONLY IN SUPPORT OF THE
UNESCO/IOC TSUNAMI AND OTHER COASTAL HAZARDS WARNING SYSTEM FOR
THE CARIBBEAN AND ADJACENT REGIONS AND IS MEANT FOR NATIONAL
AUTHORITIES IN EACH COUNTRY OF THAT SYSTEM.

NATIONAL AUTHORITIES WILL DETERMINE THE TSUNAMI THREAT AND
APPROPRIATE LEVEL OF ALERT FOR EACH COUNTRY.

**** NOTICE **** NOTICE **** NOTICE **** NOTICE **** NOTICE ****

PRELIMINARY EARTHQUAKE PARAMETERS...UPDATED

* MAGNITUDE	8.5
* ORIGIN TIME	1400 UTC MAR 25 2015
* COORDINATES	10.3 NORTH 78.8 WEST
* DEPTH	15 KM / 9 MILES
* LOCATION	NORTH OF PANAMA

EVALUATION

* AN EARTHQUAKE WITH A PRELIMINARY MAGNITUDE OF 8.5 OCCURRED
NORTH OF PANAMA AT 1400 UTC ON WEDNESDAY MARCH 25 2015.

* BASED ON ALL AVAILABLE DATA... HAZARDOUS TSUNAMI WAVES ARE
FORECAST FOR SOME COASTS.

TSUNAMI THREAT FORECAST

* TSUNAMI WAVES REACHING MORE THAN 3 METERS ABOVE THE TIDE
LEVEL ARE POSSIBLE ALONG SOME COASTS OF

COLOMBIA... AND PANAMA.

* TSUNAMI WAVES REACHING 1 TO 3 METERS ABOVE THE TIDE LEVEL ARE
POSSIBLE ALONG SOME COASTS OF

ARUBA... COSTA RICA... CUBA... DOMINICAN REPUBLIC...
HAITI... NICARAGUA... PUERTO RICO... BAHAMAS... JAMAICA...
CURACAO... BONAIRE... SAINT KITTS AND NEVIS... AND VENEZUELA.

* TSUNAMI WAVES REACHING 0.3 TO 1 METERS ABOVE THE TIDE LEVEL
ARE POSSIBLE FOR SOME COASTS OF

HONDURAS... MEXICO... ANGUILLA... ANTIGUA AND BARBUDA...
BELIZE... CAYMAN ISLANDS... DOMINICA... GRENADA... GUADELOUPE...
MARTINIQUE... MONTSERRAT... SAINT LUCIA... SINT MAARTEN... SAINT
BARTHELEMY... SAINT MARTIN... SAINT VINCENT AND THE
GRENADINES... TURKS AND CAICOS ISLANDS... AND US VIRGIN ISLANDS.

* TSUNAMI WAVES LESS THAN 0.3 METERS ABOVE THE TIDE LEVEL ARE
POSSIBLE FOR SOME COASTS OF

BRAZIL... GUYANA... GUATEMALA... SURINAME... BARBADOS...
BERMUDA... FRENCH GUIANA... AND TRINIDAD AND TOBAGO.

- * ACTUAL AMPLITUDES AT THE COAST MAY VARY FROM FORECAST AMPLITUDES DUE TO UNCERTAINTIES IN THE FORECAST AND LOCAL FEATURES. IN PARTICULAR MAXIMUM TSUNAMI AMPLITUDES ON ATOLLS WILL LIKELY BE MUCH SMALLER THAN THE FORECAST INDICATES.
- * FOR OTHER AREAS COVERED BY THIS PRODUCT A FORECAST HAS NOT YET BEEN COMPUTED. THE FORECAST WILL BE EXPANDED AS NECESSARY IN SUBSEQUENT PRODUCTS.

RECOMMENDED ACTIONS

- * GOVERNMENT AGENCIES RESPONSIBLE FOR THREATENED COASTAL AREAS SHOULD TAKE ACTION TO INFORM AND INSTRUCT ANY COASTAL POPULATIONS AT RISK IN ACCORDANCE WITH THEIR OWN EVALUATION... PROCEDURES AND THE LEVEL OF THREAT.
- * PERSONS LOCATED IN THREATENED COASTAL AREAS SHOULD STAY ALERT FOR INFORMATION AND FOLLOW INSTRUCTIONS FROM NATIONAL AND LOCAL AUTHORITIES.

ESTIMATED TIMES OF ARRIVAL

- * ESTIMATED TIMES OF ARRIVAL -ETA- OF THE INITIAL TSUNAMI WAVE FOR POINTS WITHIN THREATENED REGIONS ARE GIVEN BELOW. ACTUAL ARRIVAL TIMES MAY DIFFER AND THE INITIAL WAVE MAY NOT BE THE LARGEST. A TSUNAMI IS A SERIES OF WAVES AND THE TIME BETWEEN WAVES CAN BE FIVE MINUTES TO ONE HOUR.

LOCATION	REGION	COORDINATES	ETA (UTC)
ALIGANDI	PANAMA	9.2N 78.0W	1421 03/25

PUERTO CARRETO	PANAMA	8.8N	77.6W	1437	03/25
CARTAGENA	COLOMBIA	10.4N	75.6W	1442	03/25
PUNTA CARIBANA	COLOMBIA	8.6N	76.9W	1453	03/25
BARRANQUILLA	COLOMBIA	11.1N	74.9W	1453	03/25
PUERTO LIMON	COSTA RICA	10.0N	83.0W	1456	03/25
PUERTO OBALDIA	PANAMA	8.7N	77.4W	1502	03/25
COLON	PANAMA	9.4N	79.9W	1512	03/25
RIOHACHA	COLOMBIA	11.6N	72.9W	1518	03/25
BOCAS DEL TORO	PANAMA	9.4N	82.2W	1528	03/25
KINGSTON	JAMAICA	17.9N	76.9W	1528	03/25
JACAMEL	HAITI	18.1N	72.5W	1536	03/25
PUNTA GORDA	NICARAGUA	11.4N	83.8W	1544	03/25
SANTA MARTA	COLOMBIA	11.2N	74.2W	1546	03/25
ORANJESTAD	ARUBA	12.5N	70.0W	1548	03/25
CAYMAN BRAC	CAYMAN ISLANDS	19.7N	79.9W	1552	03/25
MONTEGO BAY	JAMAICA	18.5N	77.9W	1553	03/25
SANTIAGO D CUBA	CUBA	19.9N	75.8W	1553	03/25
WILLEMSTAD	CURACAO	12.1N	68.9W	1557	03/25
ONIMA	BONAIRE	12.3N	68.3W	1559	03/25
SANTO DOMINGO	DOMINICAN REP	18.5N	69.9W	1603	03/25
GRAND CAYMAN	CAYMAN ISLANDS	19.3N	81.3W	1611	03/25
BARACOA	CUBA	20.4N	74.5W	1615	03/25
GREAT INAGUA	BAHAMAS	20.9N	73.7W	1616	03/25
CIENFUEGOS	CUBA	22.0N	80.5W	1620	03/25
CABO ENGANO	DOMINICAN REP	18.6N	68.3W	1623	03/25
CAP HAITEN	HAITI	19.8N	72.2W	1628	03/25
WEST CAICOS	TURKS N CAICOS	21.7N	72.5W	1632	03/25
MAIQUETIA	VENEZUELA	10.6N	67.0W	1636	03/25
MAYAGUANA	BAHAMAS	22.3N	73.0W	1637	03/25
PUERTO PLATA	DOMINICAN REP	19.8N	70.7W	1640	03/25
JEREMIE	HAITI	18.6N	74.1W	1641	03/25
CROOKED ISLAND	BAHAMAS	22.7N	74.1W	1645	03/25
LONG ISLAND	BAHAMAS	23.3N	75.1W	1648	03/25
GRAND TURK	TURKS N CAICOS	21.5N	71.1W	1651	03/25
COZUMEL	MEXICO	20.5N	87.0W	1651	03/25
BASSE TERRE	GUADELOUPE	16.0N	61.7W	1654	03/25
ROSEAU	DOMINICA	15.3N	61.4W	1655	03/25
PUERTO CORTES	HONDURAS	15.9N	88.0W	1655	03/25
FORT DE FRANCE	MARTINIQUE	14.6N	61.1W	1658	03/25

SAN SALVADOR	BAHAMAS	24.1N	74.5W	1658	03/25
KINGSTOWN	SAINT VINCENT	13.1N	61.2W	1658	03/25
CASTRIES	SAINT LUCIA	14.0N	61.0W	1658	03/25
SAINT GEORGES	GRENADA	12.0N	61.8W	1659	03/25
BASSETERRE	SAINT KITTS	17.3N	62.7W	1659	03/25
PLYMOUTH	MONTserrat	16.7N	62.2W	1700	03/25
CUMANA	VENEZUELA	10.5N	64.2W	1701	03/25
SIMPSON BAAI	SINT MAARTEN	18.0N	63.1W	1703	03/25
EXUMA	BAHAMAS	23.6N	75.9W	1704	03/25
TRUJILLO	HONDURAS	15.9N	86.0W	1714	03/25
CAT ISLAND	BAHAMAS	24.4N	75.5W	1714	03/25
THE VALLEY	ANGUILLA	18.3N	63.1W	1722	03/25
GIBARA	CUBA	21.1N	76.1W	1722	03/25
LA HABANA	CUBA	23.2N	82.4W	1724	03/25
ABACO ISLAND	BAHAMAS	26.6N	77.1W	1726	03/25
ANDROS ISLAND	BAHAMAS	25.0N	77.9W	1730	03/25
SAINT BARTHELEM	SAINT BARTHELEMY	17.9N	62.8W	1734	03/25
SAINT JOHNS	ANTIGUA	17.1N	61.9W	1735	03/25
PALMETTO POINT	BARBUDA	17.6N	61.9W	1735	03/25
PUNTO FIJO	VENEZUELA	11.7N	70.2W	1737	03/25
BAIE BLANCHE	SAINT MARTIN	18.1N	63.0W	1741	03/25
BELIZE CITY	BELIZE	17.5N	88.2W	1742	03/25
ELEUTHERA ISLAN	BAHAMAS	25.2N	76.1W	1743	03/25
PORT AU PRINCE	HAITI	18.5N	72.4W	1744	03/25
NASSAU	BAHAMAS	25.1N	77.4W	1747	03/25
FREEPORT	BAHAMAS	26.5N	78.8W	1750	03/25
BIMINI	BAHAMAS	25.8N	79.3W	1822	03/25
SANTA CRZ D SUR	CUBA	20.7N	78.0W	1837	03/25
GOLFO VENEZUELA	VENEZUELA	11.4N	71.2W	1914	03/25
NUEVA GERONA	CUBA	21.9N	82.8W	1937	03/25
PUERTO CABEZAS	NICARAGUA	14.0N	83.4W	1939	03/25
PORLAMAR	VENEZUELA	10.9N	63.8W	2124	03/25

POTENTIAL IMPACTS

* A TSUNAMI IS A SERIES OF WAVES. THE TIME BETWEEN WAVE CRESTS
CAN VARY FROM 5 MINUTES TO AN HOUR. THE HAZARD MAY PERSIST FOR

MANY HOURS OR LONGER AFTER THE INITIAL WAVE.

- * IMPACTS CAN VARY SIGNIFICANTLY FROM ONE SECTION OF COAST TO THE NEXT DUE TO LOCAL BATHYMETRY AND THE SHAPE AND ELEVATION OF THE SHORELINE.
- * IMPACTS CAN ALSO VARY DEPENDING UPON THE STATE OF THE TIDE AT THE TIME OF THE MAXIMUM TSUNAMI WAVES.
- * PERSONS CAUGHT IN THE WATER OF A TSUNAMI MAY DROWN... BE CRUSHED BY DEBRIS IN THE WATER... OR BE SWEEPED OUT TO SEA.

NEXT UPDATE AND ADDITIONAL INFORMATION

- * THE NEXT MESSAGE WILL BE ISSUED IN ONE HOUR... OR SOONER IF THE SITUATION WARRANTS.
- * AUTHORITATIVE INFORMATION ABOUT THE EARTHQUAKE FROM THE U.S. GEOLOGICAL SURVEY CAN BE FOUND ON THE INTERNET AT EARTHQUAKE.USGS.GOV/EARTHQUAKES -ALL IN SMALL LETTERS-.
- * FURTHER INFORMATION ABOUT THIS EVENT MAY BE FOUND AT PTWC.WEATHER.GOV AND AT WWW.TSUNAMI.GOV.
- * COASTAL REGIONS OF PUERTO RICO... THE U.S. VIRGIN ISLANDS AND THE BRITISH VIRGIN ISLANDS SHOULD REFER TO U.S. NATIONAL TSUNAMI WARNING CENTER MESSAGES THAT CAN BE FOUND AT NTWC.ARH.NOAA.GOV.

\$\$

ZCZC

WECA41 PHEB 251500

TSUCAX

EXPERIMENTAL TSUNAMI MESSAGE NUMBER 3

NOT FOR DISTRIBUTION

NWS PACIFIC TSUNAMI WARNING CENTER EWA BEACH HI

1500 UCT WED MAR 25 2015

...TSUNAMI THREAT MESSAGE...

**** NOTICE **** NOTICE **** NOTICE **** NOTICE **** NOTICE ****

THIS MESSAGE IS ISSUED FOR INFORMATION ONLY IN SUPPORT OF THE
UNESCO/IOC TSUNAMI AND OTHER COASTAL HAZARDS WARNING SYSTEM FOR
THE CARIBBEAN AND ADJACENT REGIONS AND IS MEANT FOR NATIONAL
AUTHORITIES IN EACH COUNTRY OF THAT SYSTEM.

NATIONAL AUTHORITIES WILL DETERMINE THE TSUNAMI THREAT AND
APPROPRIATE LEVEL OF ALERT FOR EACH COUNTRY.

**** NOTICE **** NOTICE **** NOTICE **** NOTICE **** NOTICE ****

PRELIMINARY EARTHQUAKE PARAMETERS

* MAGNITUDE	8.5
* ORIGIN TIME	1400 UTC MAR 25 2015
* COORDINATES	10.3 NORTH 78.8 WEST
* DEPTH	15 KM / 9 MILES
* LOCATION	NORTH OF PANAMA

EVALUATION

* AN EARTHQUAKE WITH A PRELIMINARY MAGNITUDE OF 8.5 OCCURRED

NORTH OF PANAMA AT 1400 UTC ON WEDNESDAY MARCH 25 2015.

* TSUNAMI WAVES HAVE BEEN OBSERVED.

* BASED ON ALL AVAILABLE DATA... HAZARDOUS TSUNAMI WAVES ARE
FORECAST FOR SOME COASTS.

TSUNAMI THREAT FORECAST

* TSUNAMI WAVES REACHING MORE THAN 3 METERS ABOVE THE TIDE
LEVEL ARE POSSIBLE ALONG SOME COASTS OF

COLOMBIA... AND PANAMA.

* TSUNAMI WAVES REACHING 1 TO 3 METERS ABOVE THE TIDE LEVEL ARE
POSSIBLE ALONG SOME COASTS OF

ARUBA... COSTA RICA... CUBA... DOMINICAN REPUBLIC...
HAITI... NICARAGUA... PUERTO RICO... BAHAMAS... JAMAICA...
CURACAO... BONAIRE... SAINT KITTS AND NEVIS... AND VENEZUELA.

* TSUNAMI WAVES REACHING 0.3 TO 1 METERS ABOVE THE TIDE LEVEL
ARE POSSIBLE FOR SOME COASTS OF

HONDURAS... MEXICO... ANGUILLA... ANTIGUA AND BARBUDA...
BELIZE... CAYMAN ISLANDS... DOMINICA... GRENADA... GUADELOUPE...
MARTINIQUE... MONTSERRAT... SAINT LUCIA... SINT MAARTEN... SAINT
BARTHELEMY... SAINT MARTIN... SAINT VINCENT AND THE
GRENADINES... TURKS AND CAICOS ISLANDS... AND US VIRGIN ISLANDS.

* TSUNAMI WAVES LESS THAN 0.3 METERS ABOVE THE TIDE LEVEL ARE
POSSIBLE FOR SOME COASTS OF

BRAZIL... GUYANA... GUATEMALA... SURINAME... BARBADOS...

BERMUDA... FRENCH GUIANA... AND TRINIDAD AND TOBAGO.

- * ACTUAL AMPLITUDES AT THE COAST MAY VARY FROM FORECAST AMPLITUDES DUE TO UNCERTAINTIES IN THE FORECAST AND LOCAL FEATURES. IN PARTICULAR MAXIMUM TSUNAMI AMPLITUDES ON ATOLLS WILL LIKELY BE MUCH SMALLER THAN THE FORECAST INDICATES.
- * FOR OTHER AREAS COVERED BY THIS PRODUCT A FORECAST HAS NOT YET BEEN COMPUTED. THE FORECAST WILL BE EXPANDED AS NECESSARY IN SUBSEQUENT PRODUCTS.

RECOMMENDED ACTIONS

- * GOVERNMENT AGENCIES RESPONSIBLE FOR THREATENED COASTAL AREAS SHOULD TAKE ACTION TO INFORM AND INSTRUCT ANY COASTAL POPULATIONS AT RISK IN ACCORDANCE WITH THEIR OWN EVALUATION... PROCEDURES AND THE LEVEL OF THREAT.
- * PERSONS LOCATED IN THREATENED COASTAL AREAS SHOULD STAY ALERT FOR INFORMATION AND FOLLOW INSTRUCTIONS FROM NATIONAL AND LOCAL AUTHORITIES.

ESTIMATED TIMES OF ARRIVAL

- * ESTIMATED TIMES OF ARRIVAL -ETA- OF THE INITIAL TSUNAMI WAVE FOR POINTS WITHIN THREATENED REGIONS ARE GIVEN BELOW. ACTUAL ARRIVAL TIMES MAY DIFFER AND THE INITIAL WAVE MAY NOT BE THE LARGEST. A TSUNAMI IS A SERIES OF WAVES AND THE TIME BETWEEN WAVES CAN BE FIVE MINUTES TO ONE HOUR.

LOCATION	REGION	COORDINATES	ETA (UTC)
ALIGANDI	PANAMA	9.2N 78.0W	1421 03/25
PUERTO CARRETO	PANAMA	8.8N 77.6W	1437 03/25

CARTAGENA	COLOMBIA	10.4N	75.6W	1442	03/25
PUNTA CARIBANA	COLOMBIA	8.6N	76.9W	1453	03/25
BARRANQUILLA	COLOMBIA	11.1N	74.9W	1453	03/25
PUERTO LIMON	COSTA RICA	10.0N	83.0W	1456	03/25
PUERTO OBALDIA	PANAMA	8.7N	77.4W	1502	03/25
COLON	PANAMA	9.4N	79.9W	1512	03/25
RIOHACHA	COLOMBIA	11.6N	72.9W	1518	03/25
BOCAS DEL TORO	PANAMA	9.4N	82.2W	1528	03/25
KINGSTON	JAMAICA	17.9N	76.9W	1528	03/25
JACAMEL	HAITI	18.1N	72.5W	1536	03/25
PUNTA GORDA	NICARAGUA	11.4N	83.8W	1544	03/25
SANTA MARTA	COLOMBIA	11.2N	74.2W	1546	03/25
ORANJESTAD	ARUBA	12.5N	70.0W	1548	03/25
CAYMAN BRAC	CAYMAN ISLANDS	19.7N	79.9W	1552	03/25
MONTEGO BAY	JAMAICA	18.5N	77.9W	1553	03/25
SANTIAGO D CUBA	CUBA	19.9N	75.8W	1553	03/25
WILLEMSTAD	CURACAO	12.1N	68.9W	1557	03/25
ONIMA	BONAIRE	12.3N	68.3W	1559	03/25
SANTO DOMINGO	DOMINICAN REP	18.5N	69.9W	1603	03/25
GRAND CAYMAN	CAYMAN ISLANDS	19.3N	81.3W	1611	03/25
BARACOA	CUBA	20.4N	74.5W	1615	03/25
GREAT INAGUA	BAHAMAS	20.9N	73.7W	1616	03/25
CIENFUEGOS	CUBA	22.0N	80.5W	1620	03/25
CABO ENGANO	DOMINICAN REP	18.6N	68.3W	1623	03/25
CAP HAITEN	HAITI	19.8N	72.2W	1628	03/25
WEST CAICOS	TURKS N CAICOS	21.7N	72.5W	1632	03/25
MAIQUETIA	VENEZUELA	10.6N	67.0W	1636	03/25
MAYAGUANA	BAHAMAS	22.3N	73.0W	1637	03/25
PUERTO PLATA	DOMINICAN REP	19.8N	70.7W	1640	03/25
JEREMIE	HAITI	18.6N	74.1W	1641	03/25
CROOKED ISLAND	BAHAMAS	22.7N	74.1W	1645	03/25
LONG ISLAND	BAHAMAS	23.3N	75.1W	1648	03/25
GRAND TURK	TURKS N CAICOS	21.5N	71.1W	1651	03/25
COZUMEL	MEXICO	20.5N	87.0W	1651	03/25
BASSE TERRE	GUADELOUPE	16.0N	61.7W	1654	03/25
ROSEAU	DOMINICA	15.3N	61.4W	1655	03/25
PUERTO CORTES	HONDURAS	15.9N	88.0W	1655	03/25
FORT DE FRANCE	MARTINIQUE	14.6N	61.1W	1658	03/25
SAN SALVADOR	BAHAMAS	24.1N	74.5W	1658	03/25

KINGSTOWN	SAINT VINCENT	13.1N	61.2W	1658	03/25
CASTRIES	SAINT LUCIA	14.0N	61.0W	1658	03/25
SAINT GEORGES	GRENADA	12.0N	61.8W	1659	03/25
BASSETERRE	SAINT KITTS	17.3N	62.7W	1659	03/25
PLYMOUTH	MONTserrat	16.7N	62.2W	1700	03/25
CUMANA	VENEZUELA	10.5N	64.2W	1701	03/25
SIMPSON BAAI	SINT MAARTEN	18.0N	63.1W	1703	03/25
EXUMA	BAHAMAS	23.6N	75.9W	1704	03/25
TRUJILLO	HONDURAS	15.9N	86.0W	1714	03/25
CAT ISLAND	BAHAMAS	24.4N	75.5W	1714	03/25
THE VALLEY	ANGUILLA	18.3N	63.1W	1722	03/25
GIBARA	CUBA	21.1N	76.1W	1722	03/25
LA HABANA	CUBA	23.2N	82.4W	1724	03/25
ABACO ISLAND	BAHAMAS	26.6N	77.1W	1726	03/25
ANDROS ISLAND	BAHAMAS	25.0N	77.9W	1730	03/25
SAINT BARTHELEM	SAINT BARTHELEMY	17.9N	62.8W	1734	03/25
SAINT JOHNS	ANTIGUA	17.1N	61.9W	1735	03/25
PALMETTO POINT	BARBUDA	17.6N	61.9W	1735	03/25
PUNTO FIJO	VENEZUELA	11.7N	70.2W	1737	03/25
BAIE BLANCHE	SAINT MARTIN	18.1N	63.0W	1741	03/25
BELIZE CITY	BELIZE	17.5N	88.2W	1742	03/25
ELEUTHERA ISLAN	BAHAMAS	25.2N	76.1W	1743	03/25
PORT AU PRINCE	HAITI	18.5N	72.4W	1744	03/25
NASSAU	BAHAMAS	25.1N	77.4W	1747	03/25
FREEPORT	BAHAMAS	26.5N	78.8W	1750	03/25
BIMINI	BAHAMAS	25.8N	79.3W	1822	03/25
SANTA CRZ D SUR	CUBA	20.7N	78.0W	1837	03/25
GOLFO VENEZUELA	VENEZUELA	11.4N	71.2W	1914	03/25
NUEVA GERONA	CUBA	21.9N	82.8W	1937	03/25
PUERTO CABEZAS	NICARAGUA	14.0N	83.4W	1939	03/25
PORLAMAR	VENEZUELA	10.9N	63.8W	2124	03/25

POTENTIAL IMPACTS

* A TSUNAMI IS A SERIES OF WAVES. THE TIME BETWEEN WAVE CRESTS CAN VARY FROM 5 MINUTES TO AN HOUR. THE HAZARD MAY PERSIST FOR MANY HOURS OR LONGER AFTER THE INITIAL WAVE.

- * IMPACTS CAN VARY SIGNIFICANTLY FROM ONE SECTION OF COAST TO THE NEXT DUE TO LOCAL BATHYMETRY AND THE SHAPE AND ELEVATION OF THE SHORELINE.
- * IMPACTS CAN ALSO VARY DEPENDING UPON THE STATE OF THE TIDE AT THE TIME OF THE MAXIMUM TSUNAMI WAVES.
- * PERSONS CAUGHT IN THE WATER OF A TSUNAMI MAY DROWN... BE CRUSHED BY DEBRIS IN THE WATER... OR BE SWEEPED OUT TO SEA.

TSUNAMI OBSERVATIONS

- * THE FOLLOWING ARE TSUNAMI WAVE OBSERVATIONS FROM COASTAL AND/OR DEEP-OCEAN SEA LEVEL GAUGES AT THE INDICATED LOCATIONS. THE MAXIMUM TSUNAMI HEIGHT IS MEASURED WITH RESPECT TO THE NORMAL TIDE LEVEL.

GAUGE LOCATION	GAUGE COORDINATES		TIME OF MEASURE	MAXIMUM TSUNAMI HEIGHT	WAVE PERIOD
	LAT	LON	(UTC)		(MIN)
EL PORVENIR PM	9.6N	78.9W	1453	10.89M/35.7FT	44
SAN ANDRES CO	12.6N	81.7W	1448	2.13M/ 7.0FT	32

NEXT UPDATE AND ADDITIONAL INFORMATION

- * THE NEXT MESSAGE WILL BE ISSUED IN ONE HOUR... OR SOONER IF THE SITUATION WARRANTS.
- * AUTHORITATIVE INFORMATION ABOUT THE EARTHQUAKE FROM THE U.S. GEOLOGICAL SURVEY CAN BE FOUND ON THE INTERNET AT EARTHQUAKE.USGS.GOV/EARTHQUAKES -ALL IN SMALL LETTERS-.
- * FURTHER INFORMATION ABOUT THIS EVENT MAY BE FOUND AT

PTWC.WEATHER.GOV AND AT WWW.TSUNAMI.GOV.

* COASTAL REGIONS OF PUERTO RICO... THE U.S. VIRGIN ISLANDS AND
THE BRITISH VIRGIN ISLANDS SHOULD REFER TO U.S. NATIONAL
TSUNAMI WARNING CENTER MESSAGES THAT CAN BE FOUND AT
NTWC.ARH.NOAA.GOV.

\$\$

ZCZC

WECA41 PHEB 251602

TSUCAX

EXPERIMENTAL TSUNAMI MESSAGE NUMBER 4

NOT FOR DISTRIBUTION

NWS PACIFIC TSUNAMI WARNING CENTER EWA BEACH HI

1602 UCT WED MAR 25 2015

...TSUNAMI THREAT MESSAGE...

**** NOTICE **** NOTICE **** NOTICE **** NOTICE **** NOTICE ****

THIS MESSAGE IS ISSUED FOR INFORMATION ONLY IN SUPPORT OF THE
UNESCO/IOC TSUNAMI AND OTHER COASTAL HAZARDS WARNING SYSTEM FOR
THE CARIBBEAN AND ADJACENT REGIONS AND IS MEANT FOR NATIONAL
AUTHORITIES IN EACH COUNTRY OF THAT SYSTEM.

NATIONAL AUTHORITIES WILL DETERMINE THE TSUNAMI THREAT AND
APPROPRIATE LEVEL OF ALERT FOR EACH COUNTRY.

**** NOTICE **** NOTICE **** NOTICE **** NOTICE **** NOTICE ****

PRELIMINARY EARTHQUAKE PARAMETERS

* MAGNITUDE	8.5
* ORIGIN TIME	1400 UTC MAR 25 2015
* COORDINATES	10.3 NORTH 78.8 WEST
* DEPTH	15 KM / 9 MILES
* LOCATION	NORTH OF PANAMA

EVALUATION

* AN EARTHQUAKE WITH A PRELIMINARY MAGNITUDE OF 8.5 OCCURRED

NORTH OF PANAMA AT 1400 UTC ON WEDNESDAY MARCH 25 2015.

* TSUNAMI WAVES HAVE BEEN OBSERVED.

* BASED ON ALL AVAILABLE DATA... HAZARDOUS TSUNAMI WAVES ARE
FORECAST FOR SOME COASTS.

TSUNAMI THREAT FORECAST

* TSUNAMI WAVES REACHING MORE THAN 3 METERS ABOVE THE TIDE
LEVEL ARE POSSIBLE ALONG SOME COASTS OF

COLOMBIA... AND PANAMA.

* TSUNAMI WAVES REACHING 1 TO 3 METERS ABOVE THE TIDE LEVEL ARE
POSSIBLE ALONG SOME COASTS OF

ARUBA... COSTA RICA... CUBA... DOMINICAN REPUBLIC...
HAITI... NICARAGUA... PUERTO RICO... BAHAMAS... JAMAICA...
CURACAO... BONAIRE... SAINT KITTS AND NEVIS... AND VENEZUELA.

* TSUNAMI WAVES REACHING 0.3 TO 1 METERS ABOVE THE TIDE LEVEL
ARE POSSIBLE FOR SOME COASTS OF

HONDURAS... MEXICO... ANGUILLA... ANTIGUA AND BARBUDA...
BELIZE... CAYMAN ISLANDS... DOMINICA... GRENADA... GUADELOUPE...
MARTINIQUE... MONTSERRAT... SAINT LUCIA... SINT MAARTEN... SAINT
BARTHELEMY... SAINT MARTIN... SAINT VINCENT AND THE
GRENADINES... TURKS AND CAICOS ISLANDS... AND US VIRGIN ISLANDS.

* TSUNAMI WAVES LESS THAN 0.3 METERS ABOVE THE TIDE LEVEL ARE
POSSIBLE FOR SOME COASTS OF

BRAZIL... GUYANA... GUATEMALA... SURINAME... BARBADOS...

BERMUDA... FRENCH GUIANA... AND TRINIDAD AND TOBAGO.

- * ACTUAL AMPLITUDES AT THE COAST MAY VARY FROM FORECAST AMPLITUDES DUE TO UNCERTAINTIES IN THE FORECAST AND LOCAL FEATURES. IN PARTICULAR MAXIMUM TSUNAMI AMPLITUDES ON ATOLLS WILL LIKELY BE MUCH SMALLER THAN THE FORECAST INDICATES.
- * FOR OTHER AREAS COVERED BY THIS PRODUCT A FORECAST HAS NOT YET BEEN COMPUTED. THE FORECAST WILL BE EXPANDED AS NECESSARY IN SUBSEQUENT PRODUCTS.

RECOMMENDED ACTIONS

- * GOVERNMENT AGENCIES RESPONSIBLE FOR THREATENED COASTAL AREAS SHOULD TAKE ACTION TO INFORM AND INSTRUCT ANY COASTAL POPULATIONS AT RISK IN ACCORDANCE WITH THEIR OWN EVALUATION... PROCEDURES AND THE LEVEL OF THREAT.
- * PERSONS LOCATED IN THREATENED COASTAL AREAS SHOULD STAY ALERT FOR INFORMATION AND FOLLOW INSTRUCTIONS FROM NATIONAL AND LOCAL AUTHORITIES.

ESTIMATED TIMES OF ARRIVAL

- * ESTIMATED TIMES OF ARRIVAL -ETA- OF THE INITIAL TSUNAMI WAVE FOR POINTS WITHIN THREATENED REGIONS ARE GIVEN BELOW. ACTUAL ARRIVAL TIMES MAY DIFFER AND THE INITIAL WAVE MAY NOT BE THE LARGEST. A TSUNAMI IS A SERIES OF WAVES AND THE TIME BETWEEN WAVES CAN BE FIVE MINUTES TO ONE HOUR.

LOCATION	REGION	COORDINATES	ETA (UTC)
PUERTO OBALDIA	PANAMA	8.7N 77.4W	1502 03/25
COLON	PANAMA	9.4N 79.9W	1512 03/25

IOC Technical Series, 118(2)
Annex IV – page 28

RIOHACHA	COLOMBIA	11.6N	72.9W	1518	03/25
BOCAS DEL TORO	PANAMA	9.4N	82.2W	1528	03/25
KINGSTON	JAMAICA	17.9N	76.9W	1528	03/25
JACAMEL	HAITI	18.1N	72.5W	1536	03/25
PUNTA GORDA	NICARAGUA	11.4N	83.8W	1544	03/25
SANTA MARTA	COLOMBIA	11.2N	74.2W	1546	03/25
ORANJESTAD	ARUBA	12.5N	70.0W	1548	03/25
CAYMAN BRAC	CAYMAN ISLANDS	19.7N	79.9W	1552	03/25
MONTEGO BAY	JAMAICA	18.5N	77.9W	1553	03/25
SANTIAGO D CUBA	CUBA	19.9N	75.8W	1553	03/25
WILLEMSTAD	CURACAO	12.1N	68.9W	1557	03/25
ONIMA	BONAIRE	12.3N	68.3W	1559	03/25
SANTO DOMINGO	DOMINICAN REP	18.5N	69.9W	1603	03/25
GRAND CAYMAN	CAYMAN ISLANDS	19.3N	81.3W	1611	03/25
BARACOA	CUBA	20.4N	74.5W	1615	03/25
GREAT INAGUA	BAHAMAS	20.9N	73.7W	1616	03/25
CIENFUEGOS	CUBA	22.0N	80.5W	1620	03/25
CABO ENGANO	DOMINICAN REP	18.6N	68.3W	1623	03/25
CAP HAITEN	HAITI	19.8N	72.2W	1628	03/25
WEST CAICOS	TURKS N CAICOS	21.7N	72.5W	1632	03/25
MAIQUETIA	VENEZUELA	10.6N	67.0W	1636	03/25
MAYAGUANA	BAHAMAS	22.3N	73.0W	1637	03/25
PUERTO PLATA	DOMINICAN REP	19.8N	70.7W	1640	03/25
JEREMIE	HAITI	18.6N	74.1W	1641	03/25
CROOKED ISLAND	BAHAMAS	22.7N	74.1W	1645	03/25
LONG ISLAND	BAHAMAS	23.3N	75.1W	1648	03/25
GRAND TURK	TURKS N CAICOS	21.5N	71.1W	1651	03/25
COZUMEL	MEXICO	20.5N	87.0W	1651	03/25
BASSE TERRE	GUADELOUPE	16.0N	61.7W	1654	03/25
ROSEAU	DOMINICA	15.3N	61.4W	1655	03/25
PUERTO CORTES	HONDURAS	15.9N	88.0W	1655	03/25
FORT DE FRANCE	MARTINIQUE	14.6N	61.1W	1658	03/25
SAN SALVADOR	BAHAMAS	24.1N	74.5W	1658	03/25
KINGSTOWN	SAINT VINCENT	13.1N	61.2W	1658	03/25
CASTRIES	SAINT LUCIA	14.0N	61.0W	1658	03/25
SAINT GEORGES	GRENADA	12.0N	61.8W	1659	03/25
BASSETERRE	SAINT KITTS	17.3N	62.7W	1659	03/25
PLYMOUTH	MONTserrat	16.7N	62.2W	1700	03/25
CUMANA	VENEZUELA	10.5N	64.2W	1701	03/25

SIMPSON BAAI	SINT MAARTEN	18.0N	63.1W	1703	03/25
EXUMA	BAHAMAS	23.6N	75.9W	1704	03/25
TRUJILLO	HONDURAS	15.9N	86.0W	1714	03/25
CAT ISLAND	BAHAMAS	24.4N	75.5W	1714	03/25
THE VALLEY	ANGUILLA	18.3N	63.1W	1722	03/25
GIBARA	CUBA	21.1N	76.1W	1722	03/25
LA HABANA	CUBA	23.2N	82.4W	1724	03/25
ABACO ISLAND	BAHAMAS	26.6N	77.1W	1726	03/25
ANDROS ISLAND	BAHAMAS	25.0N	77.9W	1730	03/25
SAINT BARTHELEM	SAINT BARTHELEMY	17.9N	62.8W	1734	03/25
SAINT JOHNS	ANTIGUA	17.1N	61.9W	1735	03/25
PALMETTO POINT	BARBUDA	17.6N	61.9W	1735	03/25
PUNTO FIJO	VENEZUELA	11.7N	70.2W	1737	03/25
BAIE BLANCHE	SAINT MARTIN	18.1N	63.0W	1741	03/25
BELIZE CITY	BELIZE	17.5N	88.2W	1742	03/25
ELEUTHERA ISLAN	BAHAMAS	25.2N	76.1W	1743	03/25
PORT AU PRINCE	HAITI	18.5N	72.4W	1744	03/25
NASSAU	BAHAMAS	25.1N	77.4W	1747	03/25
FREEPORT	BAHAMAS	26.5N	78.8W	1750	03/25
BIMINI	BAHAMAS	25.8N	79.3W	1822	03/25
SANTA CRZ D SUR	CUBA	20.7N	78.0W	1837	03/25
GOLFO VENEZUELA	VENEZUELA	11.4N	71.2W	1914	03/25
NUEVA GERONA	CUBA	21.9N	82.8W	1937	03/25
PUERTO CABEZAS	NICARAGUA	14.0N	83.4W	1939	03/25
PORLAMAR	VENEZUELA	10.9N	63.8W	2124	03/25

POTENTIAL IMPACTS

* A TSUNAMI IS A SERIES OF WAVES. THE TIME BETWEEN WAVE CRESTS CAN VARY FROM 5 MINUTES TO AN HOUR. THE HAZARD MAY PERSIST FOR MANY HOURS OR LONGER AFTER THE INITIAL WAVE.

* IMPACTS CAN VARY SIGNIFICANTLY FROM ONE SECTION OF COAST TO THE NEXT DUE TO LOCAL BATHYMETRY AND THE SHAPE AND ELEVATION OF THE SHORELINE.

* IMPACTS CAN ALSO VARY DEPENDING UPON THE STATE OF THE TIDE AT

THE TIME OF THE MAXIMUM TSUNAMI WAVES.

- * PERSONS CAUGHT IN THE WATER OF A TSUNAMI MAY DROWN... BE CRUSHED BY DEBRIS IN THE WATER... OR BE SWEEPED OUT TO SEA.

TSUNAMI OBSERVATIONS

- * THE FOLLOWING ARE TSUNAMI WAVE OBSERVATIONS FROM COASTAL AND/OR DEEP-OCEAN SEA LEVEL GAUGES AT THE INDICATED LOCATIONS. THE MAXIMUM TSUNAMI HEIGHT IS MEASURED WITH RESPECT TO THE NORMAL TIDE LEVEL.

GAUGE LOCATION	GAUGE COORDINATES		TIME OF MEASURE	MAXIMUM TSUNAMI HEIGHT	WAVE PERIOD
	LAT	LON	(UTC)		(MIN)
DART 42407	15.3N	68.2W	1559	0.09M/ 0.3FT	32
BARAHONA DO	18.2N	71.1W	1600	2.08M/ 6.8FT	48
SANTA MARTA CO	11.2N	74.2W	1559	3.22M/10.6FT	28
JACMEL HT	18.2N	72.5W	1552	1.64M/ 5.4FT	40
LIMON CR	10.0N	83.0W	1501	2.45M/ 8.0FT	48
EL PORVENIR PM	9.6N	78.9W	1453	10.89M/35.7FT	44
SAN ANDRES CO	12.6N	81.7W	1448	2.13M/ 7.0FT	32

NEXT UPDATE AND ADDITIONAL INFORMATION

- * THE NEXT MESSAGE WILL BE ISSUED IN ONE HOUR... OR SOONER IF THE SITUATION WARRANTS.
- * AUTHORITATIVE INFORMATION ABOUT THE EARTHQUAKE FROM THE U.S. GEOLOGICAL SURVEY CAN BE FOUND ON THE INTERNET AT EARTHQUAKE.USGS.GOV/EARTHQUAKES -ALL IN SMALL LETTERS-.
- * FURTHER INFORMATION ABOUT THIS EVENT MAY BE FOUND AT PTWC.WEATHER.GOV AND AT WWW.TSUNAMI.GOV.

* COASTAL REGIONS OF PUERTO RICO... THE U.S. VIRGIN ISLANDS AND
THE BRITISH VIRGIN ISLANDS SHOULD REFER TO U.S. NATIONAL
TSUNAMI WARNING CENTER MESSAGES THAT CAN BE FOUND AT
NTWC.ARH.NOAA.GOV.

\$\$

ZCZC

WECA41 PHEB 251701

TSUCAX

EXPERIMENTAL TSUNAMI MESSAGE NUMBER 5

NOT FOR DISTRIBUTION

NWS PACIFIC TSUNAMI WARNING CENTER EWA BEACH HI

1701 UCT WED MAR 25 2015

...TSUNAMI THREAT MESSAGE...

**** NOTICE **** NOTICE **** NOTICE **** NOTICE **** NOTICE ****

THIS MESSAGE IS ISSUED FOR INFORMATION ONLY IN SUPPORT OF THE
UNESCO/IOC TSUNAMI AND OTHER COASTAL HAZARDS WARNING SYSTEM FOR
THE CARIBBEAN AND ADJACENT REGIONS AND IS MEANT FOR NATIONAL
AUTHORITIES IN EACH COUNTRY OF THAT SYSTEM.

NATIONAL AUTHORITIES WILL DETERMINE THE TSUNAMI THREAT AND
APPROPRIATE LEVEL OF ALERT FOR EACH COUNTRY.

**** NOTICE **** NOTICE **** NOTICE **** NOTICE **** NOTICE ****

PRELIMINARY EARTHQUAKE PARAMETERS

* MAGNITUDE	8.5
* ORIGIN TIME	1400 UTC MAR 25 2015
* COORDINATES	10.3 NORTH 78.8 WEST
* DEPTH	15 KM / 9 MILES
* LOCATION	NORTH OF PANAMA

EVALUATION

* AN EARTHQUAKE WITH A PRELIMINARY MAGNITUDE OF 8.5 OCCURRED

NORTH OF PANAMA AT 1400 UTC ON WEDNESDAY MARCH 25 2015.

* TSUNAMI WAVES HAVE BEEN OBSERVED.

* BASED ON ALL AVAILABLE DATA... HAZARDOUS TSUNAMI WAVES ARE
FORECAST FOR SOME COASTS.

TSUNAMI THREAT FORECAST

* TSUNAMI WAVES REACHING MORE THAN 3 METERS ABOVE THE TIDE
LEVEL ARE POSSIBLE ALONG SOME COASTS OF

COLOMBIA... AND PANAMA.

* TSUNAMI WAVES REACHING 1 TO 3 METERS ABOVE THE TIDE LEVEL ARE
POSSIBLE ALONG SOME COASTS OF

ARUBA... COSTA RICA... CUBA... DOMINICAN REPUBLIC...
HAITI... NICARAGUA... PUERTO RICO... BAHAMAS... JAMAICA...
CURACAO... BONAIRE... SAINT KITTS AND NEVIS... AND VENEZUELA.

* TSUNAMI WAVES REACHING 0.3 TO 1 METERS ABOVE THE TIDE LEVEL
ARE POSSIBLE FOR SOME COASTS OF

HONDURAS... MEXICO... ANGUILLA... ANTIGUA AND BARBUDA...
BELIZE... CAYMAN ISLANDS... DOMINICA... GRENADA... GUADELOUPE...
MARTINIQUE... MONTSERRAT... SAINT LUCIA... SINT MAARTEN... SAINT
BARTHELEMY... SAINT MARTIN... SAINT VINCENT AND THE
GRENADINES... TURKS AND CAICOS ISLANDS... AND US VIRGIN ISLANDS.

* TSUNAMI WAVES LESS THAN 0.3 METERS ABOVE THE TIDE LEVEL ARE
POSSIBLE FOR SOME COASTS OF

BRAZIL... GUYANA... GUATEMALA... SURINAME... BARBADOS...

BERMUDA... FRENCH GUIANA... AND TRINIDAD AND TOBAGO.

- * ACTUAL AMPLITUDES AT THE COAST MAY VARY FROM FORECAST AMPLITUDES DUE TO UNCERTAINTIES IN THE FORECAST AND LOCAL FEATURES. IN PARTICULAR MAXIMUM TSUNAMI AMPLITUDES ON ATOLLS WILL LIKELY BE MUCH SMALLER THAN THE FORECAST INDICATES.
- * FOR OTHER AREAS COVERED BY THIS PRODUCT A FORECAST HAS NOT YET BEEN COMPUTED. THE FORECAST WILL BE EXPANDED AS NECESSARY IN SUBSEQUENT PRODUCTS.

RECOMMENDED ACTIONS

- * GOVERNMENT AGENCIES RESPONSIBLE FOR THREATENED COASTAL AREAS SHOULD TAKE ACTION TO INFORM AND INSTRUCT ANY COASTAL POPULATIONS AT RISK IN ACCORDANCE WITH THEIR OWN EVALUATION... PROCEDURES AND THE LEVEL OF THREAT.
- * PERSONS LOCATED IN THREATENED COASTAL AREAS SHOULD STAY ALERT FOR INFORMATION AND FOLLOW INSTRUCTIONS FROM NATIONAL AND LOCAL AUTHORITIES.

ESTIMATED TIMES OF ARRIVAL

- * ESTIMATED TIMES OF ARRIVAL -ETA- OF THE INITIAL TSUNAMI WAVE FOR POINTS WITHIN THREATENED REGIONS ARE GIVEN BELOW. ACTUAL ARRIVAL TIMES MAY DIFFER AND THE INITIAL WAVE MAY NOT BE THE LARGEST. A TSUNAMI IS A SERIES OF WAVES AND THE TIME BETWEEN WAVES CAN BE FIVE MINUTES TO ONE HOUR.

LOCATION	REGION	COORDINATES	ETA (UTC)
SANTO DOMINGO	DOMINICAN REP	18.5N 69.9W	1603 03/25
GRAND CAYMAN	CAYMAN ISLANDS	19.3N 81.3W	1611 03/25

BARACOA	CUBA	20.4N	74.5W	1615	03/25
GREAT INAGUA	BAHAMAS	20.9N	73.7W	1616	03/25
CIENFUEGOS	CUBA	22.0N	80.5W	1620	03/25
CABO ENGANO	DOMINICAN REP	18.6N	68.3W	1623	03/25
CAP HAITEN	HAITI	19.8N	72.2W	1628	03/25
WEST CAICOS	TURKS N CAICOS	21.7N	72.5W	1632	03/25
MAIQUETIA	VENEZUELA	10.6N	67.0W	1636	03/25
MAYAGUANA	BAHAMAS	22.3N	73.0W	1637	03/25
PUERTO PLATA	DOMINICAN REP	19.8N	70.7W	1640	03/25
JEREMIE	HAITI	18.6N	74.1W	1641	03/25
CROOKED ISLAND	BAHAMAS	22.7N	74.1W	1645	03/25
LONG ISLAND	BAHAMAS	23.3N	75.1W	1648	03/25
GRAND TURK	TURKS N CAICOS	21.5N	71.1W	1651	03/25
COZUMEL	MEXICO	20.5N	87.0W	1651	03/25
BASSE TERRE	GUADELOUPE	16.0N	61.7W	1654	03/25
ROSEAU	DOMINICA	15.3N	61.4W	1655	03/25
PUERTO CORTES	HONDURAS	15.9N	88.0W	1655	03/25
FORT DE FRANCE	MARTINIQUE	14.6N	61.1W	1658	03/25
SAN SALVADOR	BAHAMAS	24.1N	74.5W	1658	03/25
KINGSTOWN	SAINT VINCENT	13.1N	61.2W	1658	03/25
CASTRIES	SAINT LUCIA	14.0N	61.0W	1658	03/25
SAINT GEORGES	GRENADA	12.0N	61.8W	1659	03/25
BASSETERRE	SAINT KITTS	17.3N	62.7W	1659	03/25
PLYMOUTH	MONTserrat	16.7N	62.2W	1700	03/25
CUMANA	VENEZUELA	10.5N	64.2W	1701	03/25
SIMPSON BAAI	SINT MAARTEN	18.0N	63.1W	1703	03/25
EXUMA	BAHAMAS	23.6N	75.9W	1704	03/25
TRUJILLO	HONDURAS	15.9N	86.0W	1714	03/25
CAT ISLAND	BAHAMAS	24.4N	75.5W	1714	03/25
THE VALLEY	ANGUILLA	18.3N	63.1W	1722	03/25
GIBARA	CUBA	21.1N	76.1W	1722	03/25
LA HABANA	CUBA	23.2N	82.4W	1724	03/25
ABACO ISLAND	BAHAMAS	26.6N	77.1W	1726	03/25
ANDROS ISLAND	BAHAMAS	25.0N	77.9W	1730	03/25
SAINT BARTHELEM	SAINT BARTHELEMY	17.9N	62.8W	1734	03/25
SAINT JOHNS	ANTIGUA	17.1N	61.9W	1735	03/25
PALMETTO POINT	BARBUDA	17.6N	61.9W	1735	03/25
PUNTO FIJO	VENEZUELA	11.7N	70.2W	1737	03/25
BAIE BLANCHE	SAINT MARTIN	18.1N	63.0W	1741	03/25

BELIZE CITY	BELIZE	17.5N	88.2W	1742	03/25
ELEUTHERA ISLAN	BAHAMAS	25.2N	76.1W	1743	03/25
PORT AU PRINCE	HAITI	18.5N	72.4W	1744	03/25
NASSAU	BAHAMAS	25.1N	77.4W	1747	03/25
FREEPORT	BAHAMAS	26.5N	78.8W	1750	03/25
BIMINI	BAHAMAS	25.8N	79.3W	1822	03/25
SANTA CRZ D SUR	CUBA	20.7N	78.0W	1837	03/25
GOLFO VENEZUELA	VENEZUELA	11.4N	71.2W	1914	03/25
NUEVA GERONA	CUBA	21.9N	82.8W	1937	03/25
PUERTO CABEZAS	NICARAGUA	14.0N	83.4W	1939	03/25
PORLAMAR	VENEZUELA	10.9N	63.8W	2124	03/25

POTENTIAL IMPACTS

- * A TSUNAMI IS A SERIES OF WAVES. THE TIME BETWEEN WAVE CRESTS CAN VARY FROM 5 MINUTES TO AN HOUR. THE HAZARD MAY PERSIST FOR MANY HOURS OR LONGER AFTER THE INITIAL WAVE.
- * IMPACTS CAN VARY SIGNIFICANTLY FROM ONE SECTION OF COAST TO THE NEXT DUE TO LOCAL BATHYMETRY AND THE SHAPE AND ELEVATION OF THE SHORELINE.
- * IMPACTS CAN ALSO VARY DEPENDING UPON THE STATE OF THE TIDE AT THE TIME OF THE MAXIMUM TSUNAMI WAVES.
- * PERSONS CAUGHT IN THE WATER OF A TSUNAMI MAY DROWN... BE CRUSHED BY DEBRIS IN THE WATER... OR BE SWEEPED OUT TO SEA.

TSUNAMI OBSERVATIONS

- * THE FOLLOWING ARE TSUNAMI WAVE OBSERVATIONS FROM COASTAL AND/OR DEEP-OCEAN SEA LEVEL GAUGES AT THE INDICATED LOCATIONS. THE MAXIMUM TSUNAMI HEIGHT IS MEASURED WITH RESPECT TO THE NORMAL TIDE LEVEL.

GAUGE LOCATION	GAUGE COORDINATES		TIME OF MEASURE	MAXIMUM TSUNAMI HEIGHT	WAVE PERIOD
	LAT	LON	(UTC)		(MIN)
SAN JUAN PR	18.5N	66.1W	1648	0.32M/ 1.0FT	44
PUERTO PLATA DO	19.8N	70.7W	1647	0.14M/ 0.5FT	32
ARECIBO PR	18.5N	66.7W	1647	0.39M/ 1.3FT	56
LIMETREE VI	17.7N	64.8W	1647	0.89M/ 2.9FT	56
ST CROIX VI	17.7N	64.7W	1640	0.54M/ 1.8FT	32
CAP HAITIEN HT	19.8N	72.2W	1638	0.39M/ 1.3FT	36
AGUADILLA PR	18.5N	67.2W	1635	0.75M/ 2.5FT	40
MAYAGUEZ PR	18.2N	67.2W	1631	0.90M/ 3.0FT	52
PUNTA CANA DO	18.5N	68.4W	1625	0.84M/ 2.7FT	36
PENUELAS PR	18.0N	66.8W	1625	0.96M/ 3.1FT	52
MAGUEYES ISLAND PR	18.0N	67.0W	1618	0.95M/ 3.1FT	52
MONA ISLAND PR	18.1N	67.9W	1623	0.92M/ 3.0FT	52
GEORGE TOWN CY	19.3N	81.4W	1618	0.56M/ 1.8FT	40
PORT SAN ANDRES DO	18.4N	69.6W	1617	2.32M/ 7.6FT	44
BULLEN BAY CURACAO	12.2N	69.0W	1605	1.04M/ 3.4FT	44
DART 42407	15.3N	68.2W	1559	0.09M/ 0.3FT	32
BARAHONA DO	18.2N	71.1W	1600	2.08M/ 6.8FT	48
SANTA MARTA CO	11.2N	74.2W	1559	3.22M/10.6FT	28
JACMEL HT	18.2N	72.5W	1552	1.64M/ 5.4FT	40
LIMON CR	10.0N	83.0W	1501	2.45M/ 8.0FT	48
EL PORVENIR PM	9.6N	78.9W	1453	10.89M/35.7FT	44
SAN ANDRES CO	12.6N	81.7W	1448	2.13M/ 7.0FT	32

NEXT UPDATE AND ADDITIONAL INFORMATION

* THE NEXT MESSAGE WILL BE ISSUED IN ONE HOUR... OR SOONER IF THE SITUATION WARRANTS.

* AUTHORITATIVE INFORMATION ABOUT THE EARTHQUAKE FROM THE U.S. GEOLOGICAL SURVEY CAN BE FOUND ON THE INTERNET AT EARTHQUAKE.USGS.GOV/EARTHQUAKES -ALL IN SMALL LETTERS-.

* FURTHER INFORMATION ABOUT THIS EVENT MAY BE FOUND AT

PTWC.WEATHER.GOV AND AT WWW.TSUNAMI.GOV.

* COASTAL REGIONS OF PUERTO RICO... THE U.S. VIRGIN ISLANDS AND
THE BRITISH VIRGIN ISLANDS SHOULD REFER TO U.S. NATIONAL
TSUNAMI WARNING CENTER MESSAGES THAT CAN BE FOUND AT
NTWC.ARH.NOAA.GOV.

\$\$

ZCZC

WECA41 PHEB 251800

TSUCAX

EXPERIMENTAL TSUNAMI MESSAGE NUMBER 6

NOT FOR DISTRIBUTION

NWS PACIFIC TSUNAMI WARNING CENTER EWA BEACH HI

1800 UCT WED MAR 25 2015

...TSUNAMI THREAT MESSAGE...

**** NOTICE **** NOTICE **** NOTICE **** NOTICE **** NOTICE ****

THIS MESSAGE IS ISSUED FOR INFORMATION ONLY IN SUPPORT OF THE
UNESCO/IOC TSUNAMI AND OTHER COASTAL HAZARDS WARNING SYSTEM FOR
THE CARIBBEAN AND ADJACENT REGIONS AND IS MEANT FOR NATIONAL
AUTHORITIES IN EACH COUNTRY OF THAT SYSTEM.

NATIONAL AUTHORITIES WILL DETERMINE THE TSUNAMI THREAT AND
APPROPRIATE LEVEL OF ALERT FOR EACH COUNTRY.

**** NOTICE **** NOTICE **** NOTICE **** NOTICE **** NOTICE ****

PRELIMINARY EARTHQUAKE PARAMETERS

* MAGNITUDE	8.5
* ORIGIN TIME	1400 UTC MAR 25 2015
* COORDINATES	10.3 NORTH 78.8 WEST
* DEPTH	15 KM / 9 MILES
* LOCATION	NORTH OF PANAMA

EVALUATION

- * AN EARTHQUAKE WITH A PRELIMINARY MAGNITUDE OF 8.5 OCCURRED NORTH OF PANAMA AT 1400 UTC ON WEDNESDAY MARCH 25 2015.
- * TSUNAMI WAVES HAVE BEEN OBSERVED.
- * BASED ON ALL AVAILABLE DATA... HAZARDOUS TSUNAMI WAVES ARE FORECAST FOR SOME COASTS.

TSUNAMI THREAT FORECAST

- * TSUNAMI WAVES REACHING MORE THAN 3 METERS ABOVE THE TIDE LEVEL ARE POSSIBLE ALONG SOME COASTS OF

COLOMBIA... AND PANAMA.

- * TSUNAMI WAVES REACHING 1 TO 3 METERS ABOVE THE TIDE LEVEL ARE POSSIBLE ALONG SOME COASTS OF

ARUBA... COSTA RICA... CUBA... DOMINICAN REPUBLIC...
HAITI... NICARAGUA... PUERTO RICO... BAHAMAS... JAMAICA...
CURACAO... BONAIRE... SAINT KITTS AND NEVIS... AND VENEZUELA.

- * TSUNAMI WAVES REACHING 0.3 TO 1 METERS ABOVE THE TIDE LEVEL ARE POSSIBLE FOR SOME COASTS OF

HONDURAS... MEXICO... ANGUILLA... ANTIGUA AND BARBUDA...
BELIZE... CAYMAN ISLANDS... DOMINICA... GRENADA... GUADELOUPE...
MARTINIQUE... MONTSERRAT... SAINT LUCIA... SINT MAARTEN... SAINT
BARTHELEMY... SAINT MARTIN... SAINT VINCENT AND THE
GRENADINES... TURKS AND CAICOS ISLANDS... AND US VIRGIN ISLANDS.

- * TSUNAMI WAVES LESS THAN 0.3 METERS ABOVE THE TIDE LEVEL ARE POSSIBLE FOR SOME COASTS OF

BRAZIL... GUYANA... GUATEMALA... SURINAME... BARBADOS...
BERMUDA... FRENCH GUIANA... AND TRINIDAD AND TOBAGO.

- * ACTUAL AMPLITUDES AT THE COAST MAY VARY FROM FORECAST AMPLITUDES DUE TO UNCERTAINTIES IN THE FORECAST AND LOCAL FEATURES. IN PARTICULAR MAXIMUM TSUNAMI AMPLITUDES ON ATOLLS WILL LIKELY BE MUCH SMALLER THAN THE FORECAST INDICATES.
- * FOR OTHER AREAS COVERED BY THIS PRODUCT A FORECAST HAS NOT YET BEEN COMPUTED. THE FORECAST WILL BE EXPANDED AS NECESSARY IN SUBSEQUENT PRODUCTS.

RECOMMENDED ACTIONS

- * GOVERNMENT AGENCIES RESPONSIBLE FOR THREATENED COASTAL AREAS SHOULD TAKE ACTION TO INFORM AND INSTRUCT ANY COASTAL POPULATIONS AT RISK IN ACCORDANCE WITH THEIR OWN EVALUATION... PROCEDURES AND THE LEVEL OF THREAT.
- * PERSONS LOCATED IN THREATENED COASTAL AREAS SHOULD STAY ALERT FOR INFORMATION AND FOLLOW INSTRUCTIONS FROM NATIONAL AND LOCAL AUTHORITIES.

ESTIMATED TIMES OF ARRIVAL

- * ESTIMATED TIMES OF ARRIVAL -ETA- OF THE INITIAL TSUNAMI WAVE FOR POINTS WITHIN THREATENED REGIONS ARE GIVEN BELOW. ACTUAL ARRIVAL TIMES MAY DIFFER AND THE INITIAL WAVE MAY NOT BE THE LARGEST. A TSUNAMI IS A SERIES OF WAVES AND THE TIME BETWEEN WAVES CAN BE FIVE MINUTES TO ONE HOUR.

LOCATION	REGION	COORDINATES	ETA (UTC)
PLYMOUTH	MONTSERRAT	16.7N 62.2W	1700 03/25

CUMANA	VENEZUELA	10.5N	64.2W	1701	03/25
SIMPSON BAAI	SINT MAARTEN	18.0N	63.1W	1703	03/25
EXUMA	BAHAMAS	23.6N	75.9W	1704	03/25
TRUJILLO	HONDURAS	15.9N	86.0W	1714	03/25
CAT ISLAND	BAHAMAS	24.4N	75.5W	1714	03/25
THE VALLEY	ANGUILLA	18.3N	63.1W	1722	03/25
GIBARA	CUBA	21.1N	76.1W	1722	03/25
LA HABANA	CUBA	23.2N	82.4W	1724	03/25
ABACO ISLAND	BAHAMAS	26.6N	77.1W	1726	03/25
ANDROS ISLAND	BAHAMAS	25.0N	77.9W	1730	03/25
SAINT BARTHELEM	SAINT BARTHELEMY	17.9N	62.8W	1734	03/25
SAINT JOHNS	ANTIGUA	17.1N	61.9W	1735	03/25
PALMETTO POINT	BARBUDA	17.6N	61.9W	1735	03/25
PUNTO FIJO	VENEZUELA	11.7N	70.2W	1737	03/25
BAIE BLANCHE	SAINT MARTIN	18.1N	63.0W	1741	03/25
BELIZE CITY	BELIZE	17.5N	88.2W	1742	03/25
ELEUTHERA ISLAN	BAHAMAS	25.2N	76.1W	1743	03/25
PORT AU PRINCE	HAITI	18.5N	72.4W	1744	03/25
NASSAU	BAHAMAS	25.1N	77.4W	1747	03/25
FREEPORT	BAHAMAS	26.5N	78.8W	1750	03/25
BIMINI	BAHAMAS	25.8N	79.3W	1822	03/25
SANTA CRZ D SUR	CUBA	20.7N	78.0W	1837	03/25
GOLFO VENEZUELA	VENEZUELA	11.4N	71.2W	1914	03/25
NUEVA GERONA	CUBA	21.9N	82.8W	1937	03/25
PUERTO CABEZAS	NICARAGUA	14.0N	83.4W	1939	03/25
PORLAMAR	VENEZUELA	10.9N	63.8W	2124	03/25

POTENTIAL IMPACTS

* A TSUNAMI IS A SERIES OF WAVES. THE TIME BETWEEN WAVE CRESTS CAN VARY FROM 5 MINUTES TO AN HOUR. THE HAZARD MAY PERSIST FOR MANY HOURS OR LONGER AFTER THE INITIAL WAVE.

* IMPACTS CAN VARY SIGNIFICANTLY FROM ONE SECTION OF COAST TO THE NEXT DUE TO LOCAL BATHYMETRY AND THE SHAPE AND ELEVATION OF THE SHORELINE.

* IMPACTS CAN ALSO VARY DEPENDING UPON THE STATE OF THE TIDE AT THE TIME OF THE MAXIMUM TSUNAMI WAVES.

* PERSONS CAUGHT IN THE WATER OF A TSUNAMI MAY DROWN... BE CRUSHED BY DEBRIS IN THE WATER... OR BE SWEEPED OUT TO SEA.

TSUNAMI OBSERVATIONS

* THE FOLLOWING ARE TSUNAMI WAVE OBSERVATIONS FROM COASTAL AND/OR DEEP-OCEAN SEA LEVEL GAUGES AT THE INDICATED LOCATIONS. THE MAXIMUM TSUNAMI HEIGHT IS MEASURED WITH RESPECT TO THE NORMAL TIDE LEVEL.

GAUGE LOCATION	GAUGE COORDINATES		TIME OF MEASURE	MAXIMUM TSUNAMI HEIGHT	WAVE PERIOD
	LAT	LON	(UTC)		(MIN)
DART 42429	27.4N	85.7W	1744	0.01M/ 0.0FT	48
PARHAM AT	17.1N	61.8W	1746	0.24M/ 0.8FT	56
CHARLOTTEVILLE TT	11.3N	60.5W	1748	0.16M/ 0.5FT	36
DART 42409	26.7N	85.8W	1739	0.00M/ 0.0FT	28
PUERTO MORELOS MX	21.4N	86.8W	1733	0.45M/ 1.5FT	36
BRIDGEPORT BB	13.1N	59.6W	1733	0.25M/ 0.8FT	48
PORT ST CHARLES BB	13.3N	59.6W	1737	0.23M/ 0.8FT	52
DESIRADE GUADELOUPE	16.3N	61.1W	1734	0.24M/ 0.8FT	44
LE ROBERT MARTINIQU	14.7N	60.9W	1732	0.28M/ 0.9FT	44
LAMESHURBAYSTJOHNVI	18.3N	64.7W	1729	0.54M/ 1.8FT	52
POINT A PITRE GP	16.2N	61.5W	1718	0.44M/ 1.5FT	32
DART 41421	23.4N	63.9W	1717	0.02M/ 0.1FT	44
CALLIAQUA VC	13.1N	61.2W	1715	0.79M/ 2.6FT	52
ISLA MUJERES	21.2N	86.7W	1715	0.42M/ 1.4FT	44
DART 41420	23.5N	67.3W	1709	0.01M/ 0.0FT	36
PRICKLEY BAY GD	12.0N	61.8W	1711	0.46M/ 1.5FT	56
BASSETERRE KN	17.3N	62.7W	1713	0.38M/ 1.2FT	48
FORT DE FRANCE MQ	14.6N	61.1W	1704	0.97M/ 3.2FT	28
DESHAIES GUADELOUPE	16.3N	61.8W	1710	0.70M/ 2.3FT	52
LE PRECHEUR MARTINI	14.8N	61.2W	1706	0.57M/ 1.9FT	56

ROSEAU DM	15.3N	61.4W	1703	0.70M/	2.3FT	56
SAN JUAN PR	18.5N	66.1W	1648	0.32M/	1.0FT	44
PUERTO PLATA DO	19.8N	70.7W	1647	0.14M/	0.5FT	32
ARECIBO PR	18.5N	66.7W	1647	0.39M/	1.3FT	56
LIMETREE VI	17.7N	64.8W	1647	0.89M/	2.9FT	56
ST CROIX VI	17.7N	64.7W	1640	0.54M/	1.8FT	32
CAP HAITIEN HT	19.8N	72.2W	1638	0.39M/	1.3FT	36
AGUADILLA PR	18.5N	67.2W	1635	0.75M/	2.5FT	40
MAYAGUEZ PR	18.2N	67.2W	1631	0.90M/	3.0FT	52
PUNTA CANA DO	18.5N	68.4W	1625	0.84M/	2.7FT	36
PENUELAS PR	18.0N	66.8W	1625	0.96M/	3.1FT	52
MAGUEYES ISLAND PR	18.0N	67.0W	1618	0.95M/	3.1FT	52
MONA ISLAND PR	18.1N	67.9W	1623	0.92M/	3.0FT	52
GEORGE TOWN CY	19.3N	81.4W	1618	0.56M/	1.8FT	40
PORT SAN ANDRES DO	18.4N	69.6W	1617	2.32M/	7.6FT	44
BULLEN BAY CURACAO	12.2N	69.0W	1605	1.04M/	3.4FT	44
DART 42407	15.3N	68.2W	1559	0.09M/	0.3FT	32
BARAHONA DO	18.2N	71.1W	1600	2.08M/	6.8FT	48
SANTA MARTA CO	11.2N	74.2W	1559	3.22M/10.6FT		28
JACMEL HT	18.2N	72.5W	1552	1.64M/	5.4FT	40
LIMON CR	10.0N	83.0W	1501	2.45M/	8.0FT	48
EL PORVENIR PM	9.6N	78.9W	1453	10.89M/35.7FT		44
SAN ANDRES CO	12.6N	81.7W	1448	2.13M/	7.0FT	32

NEXT UPDATE AND ADDITIONAL INFORMATION

- * THE NEXT MESSAGE WILL BE ISSUED IN ONE HOUR... OR SOONER IF THE SITUATION WARRANTS.
- * AUTHORITATIVE INFORMATION ABOUT THE EARTHQUAKE FROM THE U.S. GEOLOGICAL SURVEY CAN BE FOUND ON THE INTERNET AT EARTHQUAKE.USGS.GOV/EARTHQUAKES -ALL IN SMALL LETTERS-.
- * FURTHER INFORMATION ABOUT THIS EVENT MAY BE FOUND AT PTWC.WEATHER.GOV AND AT WWW.TSUNAMI.GOV.
- * COASTAL REGIONS OF PUERTO RICO... THE U.S. VIRGIN ISLANDS AND

THE BRITISH VIRGIN ISLANDS SHOULD REFER TO U.S. NATIONAL
TSUNAMI WARNING CENTER MESSAGES THAT CAN BE FOUND AT
NTWC.ARH.NOAA.GOV.

\$\$

ZCZC

WECA41 PHEB 251901

TSUCAX

EXPERIMENTAL TSUNAMI MESSAGE NUMBER 7

NOT FOR DISTRIBUTION

NWS PACIFIC TSUNAMI WARNING CENTER EWA BEACH HI

1901 UCT WED MAR 25 2015

...TSUNAMI THREAT MESSAGE...

**** NOTICE **** NOTICE **** NOTICE **** NOTICE **** NOTICE ****

THIS MESSAGE IS ISSUED FOR INFORMATION ONLY IN SUPPORT OF THE
UNESCO/IOC TSUNAMI AND OTHER COASTAL HAZARDS WARNING SYSTEM FOR
THE CARIBBEAN AND ADJACENT REGIONS AND IS MEANT FOR NATIONAL
AUTHORITIES IN EACH COUNTRY OF THAT SYSTEM.

NATIONAL AUTHORITIES WILL DETERMINE THE TSUNAMI THREAT AND
APPROPRIATE LEVEL OF ALERT FOR EACH COUNTRY.

**** NOTICE **** NOTICE **** NOTICE **** NOTICE **** NOTICE ****

PRELIMINARY EARTHQUAKE PARAMETERS

* MAGNITUDE	8.5
* ORIGIN TIME	1400 UTC MAR 25 2015
* COORDINATES	10.3 NORTH 78.8 WEST
* DEPTH	15 KM / 9 MILES
* LOCATION	NORTH OF PANAMA

EVALUATION

* AN EARTHQUAKE WITH A PRELIMINARY MAGNITUDE OF 8.5 OCCURRED

NORTH OF PANAMA AT 1400 UTC ON WEDNESDAY MARCH 25 2015.

* TSUNAMI WAVES HAVE BEEN OBSERVED.

* BASED ON ALL AVAILABLE DATA... HAZARDOUS TSUNAMI WAVES ARE
FORECAST FOR SOME COASTS.

TSUNAMI THREAT FORECAST

* TSUNAMI WAVES REACHING MORE THAN 3 METERS ABOVE THE TIDE
LEVEL ARE POSSIBLE ALONG SOME COASTS OF

COLOMBIA... AND PANAMA.

* TSUNAMI WAVES REACHING 1 TO 3 METERS ABOVE THE TIDE LEVEL ARE
POSSIBLE ALONG SOME COASTS OF

ARUBA... COSTA RICA... CUBA... DOMINICAN REPUBLIC...
HAITI... NICARAGUA... PUERTO RICO... BAHAMAS... JAMAICA...
CURACAO... BONAIRE... SAINT KITTS AND NEVIS... AND VENEZUELA.

* TSUNAMI WAVES REACHING 0.3 TO 1 METERS ABOVE THE TIDE LEVEL
ARE POSSIBLE FOR SOME COASTS OF

HONDURAS... MEXICO... ANGUILLA... ANTIGUA AND BARBUDA...
BELIZE... CAYMAN ISLANDS... DOMINICA... GRENADA... GUADELOUPE...
MARTINIQUE... MONTSERRAT... SAINT LUCIA... SINT MAARTEN... SAINT
BARTHELEMY... SAINT MARTIN... SAINT VINCENT AND THE
GRENADINES... TURKS AND CAICOS ISLANDS... AND US VIRGIN ISLANDS.

* TSUNAMI WAVES LESS THAN 0.3 METERS ABOVE THE TIDE LEVEL ARE
POSSIBLE FOR SOME COASTS OF

BRAZIL... GUYANA... GUATEMALA... SURINAME... BARBADOS...

BERMUDA... FRENCH GUIANA... AND TRINIDAD AND TOBAGO.

- * ACTUAL AMPLITUDES AT THE COAST MAY VARY FROM FORECAST AMPLITUDES DUE TO UNCERTAINTIES IN THE FORECAST AND LOCAL FEATURES. IN PARTICULAR MAXIMUM TSUNAMI AMPLITUDES ON ATOLLS WILL LIKELY BE MUCH SMALLER THAN THE FORECAST INDICATES.
- * FOR OTHER AREAS COVERED BY THIS PRODUCT A FORECAST HAS NOT YET BEEN COMPUTED. THE FORECAST WILL BE EXPANDED AS NECESSARY IN SUBSEQUENT PRODUCTS.

RECOMMENDED ACTIONS

- * GOVERNMENT AGENCIES RESPONSIBLE FOR THREATENED COASTAL AREAS SHOULD TAKE ACTION TO INFORM AND INSTRUCT ANY COASTAL POPULATIONS AT RISK IN ACCORDANCE WITH THEIR OWN EVALUATION... PROCEDURES AND THE LEVEL OF THREAT.
- * PERSONS LOCATED IN THREATENED COASTAL AREAS SHOULD STAY ALERT FOR INFORMATION AND FOLLOW INSTRUCTIONS FROM NATIONAL AND LOCAL AUTHORITIES.

ESTIMATED TIMES OF ARRIVAL

- * ESTIMATED TIMES OF ARRIVAL -ETA- OF THE INITIAL TSUNAMI WAVE FOR POINTS WITHIN THREATENED REGIONS ARE GIVEN BELOW. ACTUAL ARRIVAL TIMES MAY DIFFER AND THE INITIAL WAVE MAY NOT BE THE LARGEST. A TSUNAMI IS A SERIES OF WAVES AND THE TIME BETWEEN WAVES CAN BE FIVE MINUTES TO ONE HOUR.

LOCATION	REGION	COORDINATES	ETA (UTC)
BIMINI	BAHAMAS	25.8N 79.3W	1822 03/25
SANTA CRZ D SUR	CUBA	20.7N 78.0W	1837 03/25

GOLFO VENEZUELA	VENEZUELA	11.4N	71.2W	1914	03/25
NUEVA GERONA	CUBA	21.9N	82.8W	1937	03/25
PUERTO CABEZAS	NICARAGUA	14.0N	83.4W	1939	03/25
PORLAMAR	VENEZUELA	10.9N	63.8W	2124	03/25

POTENTIAL IMPACTS

- * A TSUNAMI IS A SERIES OF WAVES. THE TIME BETWEEN WAVE CRESTS CAN VARY FROM 5 MINUTES TO AN HOUR. THE HAZARD MAY PERSIST FOR MANY HOURS OR LONGER AFTER THE INITIAL WAVE.
- * IMPACTS CAN VARY SIGNIFICANTLY FROM ONE SECTION OF COAST TO THE NEXT DUE TO LOCAL BATHYMETRY AND THE SHAPE AND ELEVATION OF THE SHORELINE.
- * IMPACTS CAN ALSO VARY DEPENDING UPON THE STATE OF THE TIDE AT THE TIME OF THE MAXIMUM TSUNAMI WAVES.
- * PERSONS CAUGHT IN THE WATER OF A TSUNAMI MAY DROWN... BE CRUSHED BY DEBRIS IN THE WATER... OR BE SWEEPED OUT TO SEA.

TSUNAMI OBSERVATIONS

- * THE FOLLOWING ARE TSUNAMI WAVE OBSERVATIONS FROM COASTAL AND/OR DEEP-OCEAN SEA LEVEL GAUGES AT THE INDICATED LOCATIONS. THE MAXIMUM TSUNAMI HEIGHT IS MEASURED WITH RESPECT TO THE NORMAL TIDE LEVEL.

GAUGE LOCATION	GAUGE COORDINATES		TIME OF MEASURE	MAXIMUM TSUNAMI HEIGHT	WAVE PERIOD
	LAT	LON	(UTC)		(MIN)
VACA KEY FL	24.7N	81.1W	1855	0.03M/ 0.1FT	44
KEY WEST FL	24.6N	81.8W	1846	0.04M/ 0.1FT	52
DART 41424	32.9N	72.5W	1811	0.00M/ 0.0FT	44

IOC Technical Series, 118(2)
Annex IV – page 50

DART 42429	27.4N	85.7W	1744	0.01M/	0.0FT	48
PARHAM AT	17.1N	61.8W	1746	0.24M/	0.8FT	56
CHARLOTTEVILLE TT	11.3N	60.5W	1748	0.16M/	0.5FT	36
DART 42409	26.7N	85.8W	1739	0.00M/	0.0FT	28
PUERTO MORELOS MX	21.4N	86.8W	1733	0.45M/	1.5FT	36
BRIDGEPORT BB	13.1N	59.6W	1733	0.25M/	0.8FT	48
PORT ST CHARLES BB	13.3N	59.6W	1737	0.23M/	0.8FT	52
DESIRADE GUADELOUPE	16.3N	61.1W	1734	0.24M/	0.8FT	44
LE ROBERT MARTINIQU	14.7N	60.9W	1732	0.28M/	0.9FT	44
LAMESHURBAYSTJOHNVI	18.3N	64.7W	1729	0.54M/	1.8FT	52
POINT A PITRE GP	16.2N	61.5W	1718	0.44M/	1.5FT	32
DART 41421	23.4N	63.9W	1717	0.02M/	0.1FT	44
CALLIAQUA VC	13.1N	61.2W	1715	0.79M/	2.6FT	52
ISLA MUJERES	21.2N	86.7W	1715	0.42M/	1.4FT	44
DART 41420	23.5N	67.3W	1709	0.01M/	0.0FT	36
PRICKLEY BAY GD	12.0N	61.8W	1711	0.46M/	1.5FT	56
BASSETERRE KN	17.3N	62.7W	1713	0.38M/	1.2FT	48
FORT DE FRANCE MQ	14.6N	61.1W	1704	0.97M/	3.2FT	28
DESHAIES GUADELOUPE	16.3N	61.8W	1710	0.70M/	2.3FT	52
LE PRECHEUR MARTINI	14.8N	61.2W	1706	0.57M/	1.9FT	56
ROSEAU DM	15.3N	61.4W	1703	0.70M/	2.3FT	56
SAN JUAN PR	18.5N	66.1W	1648	0.32M/	1.0FT	44
PUERTO PLATA DO	19.8N	70.7W	1647	0.14M/	0.5FT	32
ARECIBO PR	18.5N	66.7W	1647	0.39M/	1.3FT	56
LIMETREE VI	17.7N	64.8W	1647	0.89M/	2.9FT	56
ST CROIX VI	17.7N	64.7W	1640	0.54M/	1.8FT	32
CAP HAITIEN HT	19.8N	72.2W	1638	0.39M/	1.3FT	36
AGUADILLA PR	18.5N	67.2W	1635	0.75M/	2.5FT	40
MAYAGUEZ PR	18.2N	67.2W	1631	0.90M/	3.0FT	52
PUNTA CANA DO	18.5N	68.4W	1625	0.84M/	2.7FT	36
PENUELAS PR	18.0N	66.8W	1625	0.96M/	3.1FT	52
MAGUEYES ISLAND PR	18.0N	67.0W	1618	0.95M/	3.1FT	52
MONA ISLAND PR	18.1N	67.9W	1623	0.92M/	3.0FT	52
GEORGE TOWN CY	19.3N	81.4W	1618	0.56M/	1.8FT	40
PORT SAN ANDRES DO	18.4N	69.6W	1617	2.32M/	7.6FT	44
BULLEN BAY CURACAO	12.2N	69.0W	1605	1.04M/	3.4FT	44
DART 42407	15.3N	68.2W	1559	0.09M/	0.3FT	32
BARAHONA DO	18.2N	71.1W	1600	2.08M/	6.8FT	48
SANTA MARTA CO	11.2N	74.2W	1559	3.22M/10.6FT		28

JACMEL HT	18.2N	72.5W	1552	1.64M/	5.4FT	40
LIMON CR	10.0N	83.0W	1501	2.45M/	8.0FT	48
EL PORVENIR PM	9.6N	78.9W	1453	10.89M/	35.7FT	44
SAN ANDRES CO	12.6N	81.7W	1448	2.13M/	7.0FT	32

NEXT UPDATE AND ADDITIONAL INFORMATION

- * THE NEXT MESSAGE WILL BE ISSUED IN ONE HOUR... OR SOONER IF THE SITUATION WARRANTS.

- * AUTHORITATIVE INFORMATION ABOUT THE EARTHQUAKE FROM THE U.S. GEOLOGICAL SURVEY CAN BE FOUND ON THE INTERNET AT EARTHQUAKE.USGS.GOV/EARTHQUAKES -ALL IN SMALL LETTERS-.

- * FURTHER INFORMATION ABOUT THIS EVENT MAY BE FOUND AT PTWC.WEATHER.GOV AND AT WWW.TSUNAMI.GOV.

- * COASTAL REGIONS OF PUERTO RICO... THE U.S. VIRGIN ISLANDS AND THE BRITISH VIRGIN ISLANDS SHOULD REFER TO U.S. NATIONAL TSUNAMI WARNING CENTER MESSAGES THAT CAN BE FOUND AT NTWC.ARH.NOAA.GOV.

\$\$

ZCZC

WECA41 PHEB 251945

TSUCAX

EXPERIMENTAL TSUNAMI MESSAGE NUMBER 8

NOT FOR DISTRIBUTION

NWS PACIFIC TSUNAMI WARNING CENTER EWA BEACH HI

1945 UCT WED MAR 25 2015

...FINAL TSUNAMI THREAT MESSAGE...

**** NOTICE **** NOTICE **** NOTICE **** NOTICE **** NOTICE ****

THIS MESSAGE IS ISSUED FOR INFORMATION ONLY IN SUPPORT OF THE
UNESCO/IOC TSUNAMI AND OTHER COASTAL HAZARDS WARNING SYSTEM FOR
THE CARIBBEAN AND ADJACENT REGIONS AND IS MEANT FOR NATIONAL
AUTHORITIES IN EACH COUNTRY OF THAT SYSTEM.

NATIONAL AUTHORITIES WILL DETERMINE THE TSUNAMI THREAT AND
APPROPRIATE LEVEL OF ALERT FOR EACH COUNTRY.

**** NOTICE **** NOTICE **** NOTICE **** NOTICE **** NOTICE ****

PRELIMINARY EARTHQUAKE PARAMETERS

* MAGNITUDE	8.5
* ORIGIN TIME	1400 UTC MAR 25 2015
* COORDINATES	10.3 NORTH 78.8 WEST
* DEPTH	15 KM / 9 MILES
* LOCATION	NORTH OF PANAMA

EVALUATION

* AN EARTHQUAKE WITH A PRELIMINARY MAGNITUDE OF 8.5 OCCURRED

NORTH OF PANAMA AT 1400 UTC ON WEDNESDAY MARCH 25 2015.

- * BASED ON ALL AVAILABLE DATA... THE TSUNAMI THREAT FROM THIS EARTHQUAKE HAS PASSED AND THERE IS NO FURTHER THREAT.

TSUNAMI THREAT FORECAST...UPDATED

- * THE TSUNAMI THREAT HAS NOW LARGELY PASSED.

RECOMMENDED ACTIONS

- * GOVERNMENT AGENCIES RESPONSIBLE FOR ANY IMPACTED COASTAL AREAS SHOULD MONITOR CONDITIONS AT THE COAST TO DETERMINE IF AND WHEN IT IS SAFE TO RESUME NORMAL ACTIVITIES.
- * PERSONS LOCATED NEAR IMPACTED COASTAL AREAS SHOULD STAY ALERT FOR INFORMATION AND FOLLOW INSTRUCTIONS FROM LOCAL AUTHORITIES.
- * REMAIN OBSERVANT AND EXERCISE NORMAL CAUTION NEAR THE SEA.

POTENTIAL IMPACTS

- * MINOR SEA LEVEL FLUCTUATIONS UP TO 30 CM ABOVE AND BELOW THE NORMAL TIDE MAY OCCUR IN COASTAL AREAS NEAR THE EARTHQUAKE OVER THE NEXT FEW HOURS.... AND CONTINUING FOR UP TO SEVERAL HOURS.

TSUNAMI OBSERVATIONS

- * THE FOLLOWING ARE TSUNAMI WAVE OBSERVATIONS FROM COASTAL

AND/OR DEEP-OCEAN SEA LEVEL GAUGES AT THE INDICATED LOCATIONS.
THE MAXIMUM TSUNAMI HEIGHT IS MEASURED WITH RESPECT TO THE
NORMAL TIDE LEVEL.

GAUGE LOCATION	GAUGE COORDINATES		TIME OF MEASURE	MAXIMUM TSUNAMI HEIGHT	WAVE PERIOD
	LAT	LON	(UTC)		(MIN)
PANAMACITYBEACH FL	30.2N	85.9W	1942	0.02M/ 0.1FT	48
GRAND ISLE LA	29.3N	90.0W	1931	0.02M/ 0.1FT	36
PILOTS STATION LA	28.9N	89.4W	1904	0.03M/ 0.1FT	40
VACA KEY FL	24.7N	81.1W	1855	0.03M/ 0.1FT	44
KEY WEST FL	24.6N	81.8W	1846	0.04M/ 0.1FT	52
DART 41424	32.9N	72.5W	1811	0.00M/ 0.0FT	44
DART 42429	27.4N	85.7W	1744	0.01M/ 0.0FT	48
PARHAM AT	17.1N	61.8W	1746	0.24M/ 0.8FT	56
CHARLOTTEVILLE TT	11.3N	60.5W	1748	0.16M/ 0.5FT	36
DART 42409	26.7N	85.8W	1739	0.00M/ 0.0FT	28
PUERTO MORELOS MX	21.4N	86.8W	1733	0.45M/ 1.5FT	36
BRIDGEPORT BB	13.1N	59.6W	1733	0.25M/ 0.8FT	48
PORT ST CHARLES BB	13.3N	59.6W	1737	0.23M/ 0.8FT	52
DESIRADE GUADELOUPE	16.3N	61.1W	1734	0.24M/ 0.8FT	44
LE ROBERT MARTINIQU	14.7N	60.9W	1732	0.28M/ 0.9FT	44
LAMESHURBAYSTJOHNVI	18.3N	64.7W	1729	0.54M/ 1.8FT	52
POINT A PITRE GP	16.2N	61.5W	1718	0.44M/ 1.5FT	32
DART 41421	23.4N	63.9W	1717	0.02M/ 0.1FT	44
CALLIAQUA VC	13.1N	61.2W	1715	0.79M/ 2.6FT	52
ISLA MUJERES	21.2N	86.7W	1715	0.42M/ 1.4FT	44
DART 41420	23.5N	67.3W	1709	0.01M/ 0.0FT	36
PRICKLEY BAY GD	12.0N	61.8W	1711	0.46M/ 1.5FT	56
BASSETERRE KN	17.3N	62.7W	1713	0.38M/ 1.2FT	48
FORT DE FRANCE MQ	14.6N	61.1W	1704	0.97M/ 3.2FT	28
DESHAIES GUADELOUPE	16.3N	61.8W	1710	0.70M/ 2.3FT	52
LE PRECHEUR MARTINI	14.8N	61.2W	1706	0.57M/ 1.9FT	56
ROSEAU DM	15.3N	61.4W	1703	0.70M/ 2.3FT	56
SAN JUAN PR	18.5N	66.1W	1648	0.32M/ 1.0FT	44
PUERTO PLATA DO	19.8N	70.7W	1647	0.14M/ 0.5FT	32
ARECIBO PR	18.5N	66.7W	1647	0.39M/ 1.3FT	56
LIMETREE VI	17.7N	64.8W	1647	0.89M/ 2.9FT	56

ST CROIX VI	17.7N	64.7W	1640	0.54M/	1.8FT	32
CAP HAITIEN HT	19.8N	72.2W	1638	0.39M/	1.3FT	36
AGUADILLA PR	18.5N	67.2W	1635	0.75M/	2.5FT	40
MAYAGUEZ PR	18.2N	67.2W	1631	0.90M/	3.0FT	52
PUNTA CANA DO	18.5N	68.4W	1625	0.84M/	2.7FT	36
PENUELAS PR	18.0N	66.8W	1625	0.96M/	3.1FT	52
MAGUEYES ISLAND PR	18.0N	67.0W	1618	0.95M/	3.1FT	52
MONA ISLAND PR	18.1N	67.9W	1623	0.92M/	3.0FT	52
GEORGE TOWN CY	19.3N	81.4W	1618	0.56M/	1.8FT	40
PORT SAN ANDRES DO	18.4N	69.6W	1617	2.32M/	7.6FT	44
BULLEN BAY CURACAO	12.2N	69.0W	1605	1.04M/	3.4FT	44
DART 42407	15.3N	68.2W	1559	0.09M/	0.3FT	32
BARAHONA DO	18.2N	71.1W	1600	2.08M/	6.8FT	48
SANTA MARTA CO	11.2N	74.2W	1559	3.22M/10.6FT		28
JACMEL HT	18.2N	72.5W	1552	1.64M/	5.4FT	40
LIMON CR	10.0N	83.0W	1501	2.45M/	8.0FT	48
EL PORVENIR PM	9.6N	78.9W	1453	10.89M/35.7FT		44
SAN ANDRES CO	12.6N	81.7W	1448	2.13M/	7.0FT	32

NEXT UPDATE AND ADDITIONAL INFORMATION

- * THIS WILL BE THE FINAL STATEMENT ISSUED FOR THIS EVENT UNLESS NEW INFORMATION IS RECEIVED OR THE SITUATION CHANGES.
- * AUTHORITATIVE INFORMATION ABOUT THE EARTHQUAKE FROM THE U.S. GEOLOGICAL SURVEY CAN BE FOUND ON THE INTERNET AT EARTHQUAKE.USGS.GOV/EARTHQUAKES -ALL IN SMALL LETTERS-.
- * FURTHER INFORMATION ABOUT THIS EVENT MAY BE FOUND AT PTWC.WEATHER.GOV AND AT WWW.TSUNAMI.GOV.
- * COASTAL REGIONS OF PUERTO RICO... THE U.S. VIRGIN ISLANDS AND THE BRITISH VIRGIN ISLANDS SHOULD REFER TO U.S. NATIONAL TSUNAMI WARNING CENTER MESSAGES THAT CAN BE FOUND AT NTWC.ARH.NOAA.GOV.

ANNEX V

EXERCISE MESSAGES

US NTWC: Dummy (Start of Exercise) Message

WEXX20 PAAQ 251405
TSUAT1

TEST...TSUNAMI EXERCISE MESSAGE NUMBER 1...TEST
NWS NATIONAL TSUNAMI WARNING CENTER PALMER AK
1005 AM AST WED MAR 25 2015

...CARIBEWAVE 15 TSUNAMI EXERCISE MESSAGE. REFER TO NTWC MESSAGE 1 IN THE EXERCISE HANDBOOK. THIS IS AN EXERCISE ONLY...

THIS MESSAGE IS BEING USED TO START THE CARIBEWAVE 15 CARIBBEAN TSUNAMI EXERCISE. THIS WILL BE THE ONLY EXERCISE MESSAGE BROADCAST FROM THE NATIONAL TSUNAMI WARNING CENTER EXCLUDING SPECIAL EMAIL MESSAGES DISCUSSED IN THE HANDBOOK. THE HANDBOOK IS AVAILABLE AT THE WEB SITE NTWC.ARH.NOAA.GOV. THE EXERCISE PURPOSE IS TO PROVIDE EMERGENCY MANAGEMENT A REALISTIC SCENARIO TO TEST TSUNAMI RESPONSE PLANS.

THIS IS ONLY AN EXERCISE.

\$\$

WEXX30 PAAQ 251405
TSUATE

TEST...PUBLIC TSUNAMI EXERCISE MESSAGE NUMBER 1...TEST
NWS NATIONAL TSUNAMI WARNING CENTER PALMER AK
1005 AM AST WED MAR 25 2015

...CARIBEWAVE 15 TSUNAMI EXERCISE MESSAGE. REFER TO NTWC MESSAGE 1 IN THE EXERCISE HANDBOOK. THIS IS AN EXERCISE ONLY...

THIS MESSAGE IS BEING USED TO START THE CARIBEWAVE 15 CARIBBEAN TSUNAMI EXERCISE. THIS WILL BE THE ONLY EXERCISE MESSAGE BROADCAST FROM THE NATIONAL TSUNAMI WARNING CENTER EXCLUDING SPECIAL EMAIL MESSAGES DISCUSSED IN THE HANDBOOK. THE HANDBOOK IS AVAILABLE AT THE WEB SITE NTWC.ARH.NOAA.GOV. THE EXERCISE PURPOSE IS TO PROVIDE EMERGENCY MANAGEMENT A REALISTIC SCENARIO TO TEST TSUNAMI RESPONSE PLANS.

THIS IS ONLY AN EXERCISE.

\$\$

WEXX40 PAAQ 251405
TSUSPN

TEST...MENSAJE DE EJERCICIO DE TSUNAMI NUMERO 1...TEST
NWS CENTRO NACIONAL DE ALERTA DE TSUNAMI PALMER AK
1005 AM AST WED MAR 25 2015

...MENSAJE PARA DAR COMIENZO AL EJERCICIO DE TSUNAMI CARIBEWAVE 15. REFERIRSE AL MENSAJE 1 DE NTWC EN EL MANUAL PARA EL EJERCICIO. ESTO ES UN EJERCICIO SOLAMENTE...

ESTE MENSAJE ESTA SIENDO USADO PARA DAR COMIENZO AL EJERCICIO DE TSUNAMI CARIBE WAVE 15. ESTE SERA EL UNICO MENSAJE QUE SERA EMITIDO DESDE EL CENTRO NACIONAL DE ALERTA DE TSUNAMI EXCLUYENDO LOS MENSAJES ESPECIALES DE CORREO ELECTRONICO DISCUTIDOS EN EL MANUAL. EL MANUAL ESTA DISPONIBLE EN LA PAGINA NTWC.ARH.NOAA.GOV. EL PROPOSITO DEL EJERCICIO ES PROVEER A LAS AUTORIDADES DE MANEJO DE EMERGENCIA UN ESCENARIO REALISTICO PARA PROBAR LOS PLANES DE RESPUESTA A TSUNAMIS.

ESTE ES SOLO UN EJERCICIO.

\$\$

PTWC: Dummy (Start of Exercise) Message

WECA41 PHEB 251405
TSUCAX

TEST...TSUNAMI EXERCISE MESSAGE NUMBER 1...TEST
NWS PACIFIC TSUNAMI WARNING CENTER/NOAA/NWS
ISSUED AT 1405Z 25 MAR 2015

...CARIBEWAVE 15 TSUNAMI EXERCISE MESSAGE. REFER TO PTWC MESSAGE 1 IN THE EXERCISE
HANDBOOK. THIS IS AN EXERCISE ONLY...

THIS MESSAGE IS BEING USED TO START THE CARIBEWAVE 15 CARIBBEAN TSUNAMI EXERCISE.
THIS WILL BE THE ONLY EXERCISE MESSAGE BROADCAST FROM THE PACIFIC TSUNAMI WARNING
CENTER EXCLUDING SPECIAL EMAIL MESSAGES DISCUSSED IN THE HANDBOOK. THE HANDBOOK IS
AVAILABLE AT THE WEB SITE NTWC.ARH.NOAA.GOV. THE EXERCISE PURPOSE IS TO PROVIDE
EMERGENCY MANAGEMENT A REALISTIC SCENARIO TO TEST TSUNAMI RESPONSE PLANS.

THIS IS ONLY AN EXERCISE.

\$\$

Exercise Messages

The following messages created for the CARIBE WAVE/LANTEX15 tsunami exercise are representative of the official standard products issued by the US NTWC and PTWC during a large magnitude 8.5 earthquake and tsunami originating just north of Panama. During a real event, the TWCs would also issue graphical and html-based products to their web sites and via RSS. The alerts would persist longer during a real event than is depicted in this exercise. NTWC also issues a product under the header WEXX20 PAAQ/TSUAT1 which is designed to drive automated alert systems.

US NTWC Message #1

WEXX30 PAAQ 251405
TSUATE

BULLETIN
PUBLIC TSUNAMI MESSAGE NUMBER 1
NWS NATIONAL TSUNAMI WARNING CENTER PALMER AK
1005 AM AST WED MAR 25 2015

...A TSUNAMI ADVISORY IS NOW IN EFFECT...

WARNINGS/ADVISORIES/WATCHES

TSUNAMI ADVISORY IN EFFECT FOR...

- * COASTAL AREAS OF PUERTO RICO - THE U.S. VIRGIN ISLANDS AND THE BRITISH VIRGIN ISLANDS.

FOR OTHER US AND CANADIAN COASTS IN THE ATLANTIC AND GULF OF MEXICO - THE LEVEL OF TSUNAMI DANGER IS BEING EVALUATED. FURTHER INFORMATION WILL BE PROVIDED IN SUPPLEMENTARY MESSAGES.

PRELIMINARY EARTHQUAKE PARAMETERS

* MAGNITUDE 8.0
* ORIGIN TIME 1000 EDT MAR 25 2015
1000 AST MAR 25 2015
0900 CDT MAR 25 2015
1400 UTC MAR 25 2015
* COORDINATES 10.3 NORTH 78.8 WEST
* DEPTH 9 MILES
* LOCATION NORTH OF PANAMA

IMPACTS FOR TSUNAMI ADVISORY AREAS

- * A TSUNAMI CAPABLE OF PRODUCING STRONG CURRENTS OR WAVES DANGEROUS TO PERSONS IN OR VERY NEAR THE WATER IS EXPECTED.
- * CURRENTS MAY BE HAZARDOUS TO SWIMMERS... BOATS... AND COASTAL STRUCTURES AND MAY CONTINUE FOR MANY HOURS AFTER THE TSUNAMI ARRIVAL.
- * THE FIRST WAVE MAY NOT BE THE LARGEST.

RECOMMENDED ACTIONS

- * IF YOU ARE IN AN ADVISORY AREA - MOVE OFF THE BEACH AND OUT OF HARBORS AND MARINAS. WIDESPREAD INUNDATION OF LAND IS NOT EXPECTED FOR ADVISORY AREAS.

IOC Technical Series, 118(2)
Annex V – page 4

- * BE ALERT TO INSTRUCTIONS FROM YOUR LOCAL EMERGENCY OFFICIALS.
- * DO NOT GO TO THE COAST TO OBSERVE THE TSUNAMI.
- * DO NOT RETURN TO THE COAST UNTIL LOCAL EMERGENCY OFFICIALS INDICATE IT IS SAFE TO DO SO.

FORECASTS AND/OR OBSERVATIONS OF TSUNAMI ACTIVITY

SITE	FORECAST START OF OF TSUNAMI
----	-----
* PUERTO RICO	
AGUADILLA	1217 AST MAR 25
MAYAGUEZ	1220 AST MAR 25
SAN JUAN TG	1234 AST MAR 25
CULEBRA	1242 AST MAR 25
* US VIRGIN ISLANDS	
CHRISTIANSTED	1224 AST MAR 25
LAMESHUR BAY	1235 AST MAR 25
CHARLOTTE AMALIE	1310 AST MAR 25
* BRITISH VIRGIN IS.	
ROADTOWN	1237 AST MAR 25

NEXT UPDATE AND ADDITIONAL INFORMATION

- * THIS MESSAGE WILL BE UPDATED WITHIN 60 MINUTES.
- * REFER TO THE INTERNET SITE NTWC.ARH.NOAA.GOV FOR MORE INFORMATION.
- * CARIBBEAN COASTAL REGIONS OUTSIDE PUERTO RICO... U.S. VIRGIN ISLANDS AND BRITISH VIRGIN ISLANDS SHOULD REFER TO THE PACIFIC TSUNAMI WARNING CENTER MESSAGES AT PTWC.WEATHER.GOV.

\$\$

US NTWC Message #2

WEXX30 PAAQ 251500
TSUATE

BULLETIN
PUBLIC TSUNAMI MESSAGE NUMBER 2
NWS NATIONAL TSUNAMI WARNING CENTER PALMER AK
1100 AM AST WED MAR 25 2015

UPDATES

THIS MESSAGE CONTAINS A REVISED MAGNITUDE.
THIS MESSAGE CONTAINS NEW OBSERVATIONS.
THIS MESSAGE MODIFIES THE ALERT AREAS.
THE ALERT LEVEL FOR PUERTO RICO... US VIRGIN ISLANDS AND BRITISH
VIRGIN ISLANDS HAS BEEN UPGRADED FROM ADVISORY TO WARNING.
THE UPGRADE IS BASED ON FORECAST MODEL RESULTS.
TSUNAMI HEIGHT FORECAST FOR PR/VI RANGE UP TO 6 FT.

...A TSUNAMI WARNING IS NOW IN EFFECT...

WARNINGS/ADVISORIES/WATCHES - UPDATED

TSUNAMI WARNING IN EFFECT FOR...

- * COASTAL AREAS OF PUERTO RICO - THE U.S. VIRGIN ISLANDS AND
THE BRITISH VIRGIN ISLANDS.

FOR OTHER US AND CANADIAN COASTS IN THE ATLANTIC
AND GULF OF MEXICO - THERE IS NO TSUNAMI THREAT.

IMPACTS FOR TSUNAMI WARNING AREAS

- * WIDESPREAD DANGEROUS COASTAL FLOODING ACCOMPANIED BY POWERFUL
CURRENTS ARE POSSIBLE AND MAY CONTINUE FOR MANY HOURS AFTER
TSUNAMI ARRIVAL.
- * THE FIRST WAVE MAY NOT BE THE LARGEST.

RECOMMENDED ACTIONS - UPDATED

- * IF YOU ARE IN A WARNING AREA - MOVE INLAND TO HIGHER GROUND.
- * BE ALERT TO INSTRUCTIONS FROM YOUR LOCAL EMERGENCY OFFICIALS.
- * DO NOT GO TO THE COAST TO OBSERVE THE TSUNAMI.
- * DO NOT RETURN TO THE COAST UNTIL LOCAL EMERGENCY OFFICIALS
INDICATE IT IS SAFE TO DO SO.

FORECASTS AND/OR OBSERVATIONS OF TSUNAMI ACTIVITY

SITE	FORECAST START OF OF TSUNAMI
----	-----
* PUERTO RICO	
AGUADILLA	1212 AST MAR 25
MAYAGUEZ	1215 AST MAR 25
SAN JUAN TG	1229 AST MAR 25
CULEBRA	1237 AST MAR 25

IOC Technical Series, 118(2)
Annex V – page 6

* US VIRGIN ISLANDS
CHRISTIANSTED 1219 AST MAR 25
LAMESHUR BAY 1230 AST MAR 25
CHARLOTTE AMALIE 1305 AST MAR 25

* BRITISH VIRGIN IS.
ROADTOWN 1232 AST MAR 25

ADDITIONAL OBSERVATIONS OF TSUNAMI ACTIVITY - UPDATED

SITE TIME OBSERVED MAX
OF MEASUREMENT TSUNAMI HEIGHT

EL PORVENIR PANAMA 1455 UTC 03-25 07.8FT

HEIGHT - OBSERVED MAX TSUNAMI HEIGHT IS THE WATER LEVEL ABOVE THE
TIDE LEVEL AT THE TIME OF MEASUREMENT.

PRELIMINARY EARTHQUAKE PARAMETERS

* MAGNITUDE 8.5
* ORIGIN TIME 1000 EDT MAR 25 2015
1000 AST MAR 25 2015
0900 CDT MAR 25 2015
1400 UTC MAR 25 2015
* COORDINATES 10.3 NORTH 78.8 WEST
* DEPTH 9 MILES
* LOCATION NORTH OF PANAMA

NEXT UPDATE AND ADDITIONAL INFORMATION

* THIS MESSAGE WILL BE UPDATED WITHIN 60 MINUTES.

* REFER TO THE INTERNET SITE NTWC.ARH.NOAA.GOV FOR MORE
INFORMATION.

* CARIBBEAN COASTAL REGIONS OUTSIDE PUERTO RICO... U.S. VIRGIN
ISLANDS AND BRITISH VIRGIN ISLANDS SHOULD REFER TO THE PACIFIC
TSUNAMI WARNING CENTER MESSAGES AT PTWC.WEATHER.GOV.

\$\$

US NTWC Message #3

WEXX30 PAAQ 251602
TSUATE

BULLETIN
PUBLIC TSUNAMI MESSAGE NUMBER 3
NWS NATIONAL TSUNAMI WARNING CENTER PALMER AK
1202 PM AST WED MAR 25 2015

UPDATES

THIS MESSAGE CONTAINS NEW OBSERVATIONS.
THIS MESSAGE CONTAINS REVISED FORECAST INFORMATION.

...THE TSUNAMI WARNING REMAINS IN EFFECT...

WARNINGS/ADVISORIES/WATCHES

TSUNAMI WARNING IN EFFECT FOR...

- * COASTAL AREAS OF PUERTO RICO - THE U.S. VIRGIN ISLANDS AND THE BRITISH VIRGIN ISLANDS.

FOR OTHER US AND CANADIAN COASTS IN THE ATLANTIC AND GULF OF MEXICO - THERE IS NO TSUNAMI THREAT.

IMPACTS FOR TSUNAMI WARNING AREAS

- * WIDESPREAD DANGEROUS COASTAL FLOODING ACCOMPANIED BY POWERFUL CURRENTS ARE POSSIBLE AND MAY CONTINUE FOR MANY HOURS AFTER TSUNAMI ARRIVAL.
- * THE FIRST WAVE MAY NOT BE THE LARGEST.

RECOMMENDED ACTIONS

- * IF YOU ARE IN A WARNING AREA - MOVE INLAND TO HIGHER GROUND.
- * BE ALERT TO INSTRUCTIONS FROM YOUR LOCAL EMERGENCY OFFICIALS.
- * DO NOT GO TO THE COAST TO OBSERVE THE TSUNAMI.
- * DO NOT RETURN TO THE COAST UNTIL LOCAL EMERGENCY OFFICIALS INDICATE IT IS SAFE TO DO SO.

FORECASTS AND/OR OBSERVATIONS OF TSUNAMI ACTIVITY

SITE	FORECAST START OF OF TSUNAMI	FORECAST TSUNAMI DURATION	FORECAST MAX TSUNAMI HEIGHT
* PUERTO RICO			
AGUADILLA	1212 AST MAR 25	30 HRS	2.6- 4.8FT
MAYAGUEZ	1215 AST MAR 25	30 HRS	2.4- 4.4FT
SAN JUAN TG	1229 AST MAR 25		LESS THAN 1FT
CULEBRA	1237 AST MAR 25	9 HRS	1.1- 2.1FT
* US VIRGIN ISLANDS			
CHRISTIANSTED	1219 AST MAR 25	20 HRS	1.5- 2.9FT
LAMESHUR BAY	1230 AST MAR 25	36 HRS	3.2- 5.8FT
CHARLOTTE AMALIE	1305 AST MAR 25	30 HRS	2.7- 5.1FT

IOC Technical Series, 118(2)
Annex V – page 8

* BRITISH VIRGIN IS.
ROADTOWN 1232 AST MAR 25 24 HRS 1.8- 3.4FT

FORECAST MAX TSUNAMI HEIGHT IS THE HIGHEST EXPECTED WATER LEVEL ABOVE THE TIDE.

FORECAST TSUNAMI DURATION IS THE APPROXIMATE LENGTH OF TIME WHICH THE TSUNAMI MAY PRODUCE DANGEROUS CURRENTS AND WAVE ACTIVITY.

ADDITIONAL OBSERVATIONS OF TSUNAMI ACTIVITY - UPDATED

SITE	TIME OF MEASUREMENT	OBSERVED MAX TSUNAMI HEIGHT
EL PORVENIR PANAMA	1455 UTC 03-25	07.8FT
SANTA MARTA COLOMBIA	1547 UTC 03-25	04.8FT
LIMON COSTA RICA	1544 UTC 03-25	01.9FT
SAN ANDRES COLOMBIA	1555 UTC 03-25	03.3FT

HEIGHT - OBSERVED MAX TSUNAMI HEIGHT IS THE WATER LEVEL ABOVE THE TIDE LEVEL AT THE TIME OF MEASUREMENT.

PRELIMINARY EARTHQUAKE PARAMETERS

* MAGNITUDE 8.5
* ORIGIN TIME 1000 EDT MAR 25 2015
1000 AST MAR 25 2015
0900 CDT MAR 25 2015
1400 UTC MAR 25 2015
* COORDINATES 10.3 NORTH 78.8 WEST
* DEPTH 9 MILES
* LOCATION NORTH OF PANAMA

NEXT UPDATE AND ADDITIONAL INFORMATION

* THIS MESSAGE WILL BE UPDATED WITHIN 60 MINUTES.
* REFER TO THE INTERNET SITE NTWC.ARH.NOAA.GOV FOR MORE INFORMATION.
* CARIBBEAN COASTAL REGIONS OUTSIDE PUERTO RICO... U.S. VIRGIN ISLANDS AND BRITISH VIRGIN ISLANDS SHOULD REFER TO THE PACIFIC TSUNAMI WARNING CENTER MESSAGES AT PTWC.WEATHER.GOV.

\$\$

US NTWC Message #4

WEXX30 PAAQ 251701
TSUATE

BULLETIN
PUBLIC TSUNAMI MESSAGE NUMBER 4
NWS NATIONAL TSUNAMI WARNING CENTER PALMER AK
101 PM AST WED MAR 25 2015

UPDATES

THIS MESSAGE CONTAINS NEW OBSERVATIONS.

...THE TSUNAMI WARNING REMAINS IN EFFECT...

WARNINGS/ADVISORIES/WATCHES

TSUNAMI WARNING IN EFFECT FOR...

- * COASTAL AREAS OF PUERTO RICO - THE U.S. VIRGIN ISLANDS AND THE BRITISH VIRGIN ISLANDS.

FOR OTHER US AND CANADIAN COASTS IN THE ATLANTIC AND GULF OF MEXICO - THERE IS NO TSUNAMI THREAT.

IMPACTS FOR TSUNAMI WARNING AREAS

- * WIDESPREAD DANGEROUS COASTAL FLOODING ACCOMPANIED BY POWERFUL CURRENTS ARE POSSIBLE AND MAY CONTINUE FOR MANY HOURS AFTER TSUNAMI ARRIVAL.
- * THE FIRST WAVE MAY NOT BE THE LARGEST.

RECOMMENDED ACTIONS

- * IF YOU ARE IN A WARNING AREA - MOVE INLAND TO HIGHER GROUND.
- * BE ALERT TO INSTRUCTIONS FROM YOUR LOCAL EMERGENCY OFFICIALS.
- * DO NOT GO TO THE COAST TO OBSERVE THE TSUNAMI.
- * DO NOT RETURN TO THE COAST UNTIL LOCAL EMERGENCY OFFICIALS INDICATE IT IS SAFE TO DO SO.

FORECASTS AND/OR OBSERVATIONS OF TSUNAMI ACTIVITY

SITE	FORECAST START OF OF TSUNAMI	FORECAST TSUNAMI DURATION	FORECAST MAX TSUNAMI HEIGHT
* PUERTO RICO			
AGUADILLA	1212 AST MAR 25	30 HRS	2.6- 4.8FT
MAYAGUEZ	1215 AST MAR 25	30 HRS	2.4- 4.4FT
SAN JUAN TG	1229 AST MAR 25		LESS THAN 1FT
CULEBRA	1237 AST MAR 25	9 HRS	1.1- 2.1FT
* US VIRGIN ISLANDS			
CHRISTIANSTED	1219 AST MAR 25	20 HRS	1.5- 2.9FT
LAMESHUR BAY	1230 AST MAR 25	36 HRS	3.2- 5.8FT
CHARLOTTE AMALIE	1305 AST MAR 25	30 HRS	2.7- 5.1FT

IOC Technical Series, 118(2)
Annex V – page 10

* BRITISH VIRGIN IS.
ROADTOWN 1232 AST MAR 25 24 HRS 1.8- 3.4FT

FORECAST MAX TSUNAMI HEIGHT IS THE HIGHEST EXPECTED WATER LEVEL
ABOVE THE TIDE.

FORECAST TSUNAMI DURATION IS THE APPROXIMATE LENGTH OF TIME WHICH
THE TSUNAMI MAY PRODUCE DANGEROUS CURRENTS AND WAVE ACTIVITY.

ADDITIONAL OBSERVATIONS OF TSUNAMI ACTIVITY - UPDATED

SITE	TIME OF MEASUREMENT	OBSERVED MAX TSUNAMI HEIGHT
EL PORVENIR PANAMA	1505 UTC 03-25	07.8FT
SANTA MARTA COLOMBIA	1634 UTC 03-25	08.6FT
LIMON COSTA RICA	1544 UTC 03-25	01.9FT
SAN ANDRES COLOMBIA	1623 UTC 03-25	06.2FT
PORT AU PRINCE HAITI	1631 UTC 03-25	01.3FT
SANTO DOMINGO DR	1634 UTC 03-25	02.9FT
BULLEN BAY CURACAO	1645 UTC 03-25	01.7FT
MONA ISLAND PR	1636 UTC 03-25	02.8FT
MAYAGUEZ PR	1647 UTC 03-25	01.6FT
MAGUEYES ISLAND PR	1642 UTC 03-25	00.6FT
YABUCOA PR	1641 UTC 03-25	01.9FT
SAN JUAN PR	1640 UTC 03-25	00.4FT
LIME TREE BAY US VIRGI	1642 UTC 03-25	01.1FT
CHRISTIANSTED HARBOR U	1650 UTC 03-25	00.8FT
ESPERANZA VIEQUES ISLA	1652 UTC 03-25	01.2FT
FAJARDO PR	1653 UTC 03-25	01.1FT
CHARLOTTE AMALIE US VI	1655 UTC 03-25	01.9FT
LAMESHUR BAY ST JOHNS	1655 UTC 03-25	01.7FT

HEIGHT - OBSERVED MAX TSUNAMI HEIGHT IS THE WATER LEVEL ABOVE THE
TIDE LEVEL AT THE TIME OF MEASUREMENT.

PRELIMINARY EARTHQUAKE PARAMETERS - UPDATED

* MAGNITUDE 8.5
* ORIGIN TIME 1000 EDT MAR 25 2015
1000 AST MAR 25 2015
0900 CDT MAR 25 2015
1400 UTC MAR 25 2015
* COORDINATES 10.3 NORTH 78.8 WEST
* DEPTH 9 MILES
* LOCATION NORTH OF PANAMA

NEXT UPDATE AND ADDITIONAL INFORMATION

* THIS MESSAGE WILL BE UPDATED WITHIN 60 MINUTES.

* REFER TO THE INTERNET SITE NTWC.ARH.NOAA.GOV FOR MORE
INFORMATION.

* CARIBBEAN COASTAL REGIONS OUTSIDE PUERTO RICO... U.S. VIRGIN
ISLANDS AND BRITISH VIRGIN ISLANDS SHOULD REFER TO THE PACIFIC
TSUNAMI WARNING CENTER MESSAGES AT PTWC.WEATHER.GOV.

\$\$

US NTWC Message #5

WEXX30 PAAQ 251800
TSUATE

BULLETIN
PUBLIC TSUNAMI MESSAGE NUMBER 5
NWS NATIONAL TSUNAMI WARNING CENTER PALMER AK
200 PM AST WED MAR 25 2015

UPDATES

THIS MESSAGE CONTAINS NEW OBSERVATIONS.

...THE TSUNAMI WARNING REMAINS IN EFFECT...

WARNINGS/ADVISORIES/WATCHES

TSUNAMI WARNING IN EFFECT FOR...

- * COASTAL AREAS OF PUERTO RICO - THE U.S. VIRGIN ISLANDS AND THE BRITISH VIRGIN ISLANDS.

FOR OTHER US AND CANADIAN COASTS IN THE ATLANTIC AND GULF OF MEXICO - THERE IS NO TSUNAMI THREAT.

IMPACTS FOR TSUNAMI WARNING AREAS

-
- * WIDESPREAD DANGEROUS COASTAL FLOODING ACCOMPANIED BY POWERFUL CURRENTS ARE POSSIBLE AND MAY CONTINUE FOR MANY HOURS AFTER TSUNAMI ARRIVAL.
 - * THE FIRST WAVE MAY NOT BE THE LARGEST.

RECOMMENDED ACTIONS

-
- * IF YOU ARE IN A WARNING AREA - MOVE INLAND TO HIGHER GROUND.
 - * BE ALERT TO INSTRUCTIONS FROM YOUR LOCAL EMERGENCY OFFICIALS.
 - * DO NOT GO TO THE COAST TO OBSERVE THE TSUNAMI.
 - * DO NOT RETURN TO THE COAST UNTIL LOCAL EMERGENCY OFFICIALS INDICATE IT IS SAFE TO DO SO.

FORECASTS AND/OR OBSERVATIONS OF TSUNAMI ACTIVITY

SITE	FORECAST START OF OF TSUNAMI	FORECAST TSUNAMI DURATION	FORECAST MAX TSUNAMI HEIGHT
------	------------------------------------	---------------------------------	-----------------------------------

* US VIRGIN ISLANDS
CHARLOTTE AMALIE 1305 AST MAR 25 30 HRS 2.7- 5.1FT

FORECAST MAX TSUNAMI HEIGHT IS THE HIGHEST EXPECTED WATER LEVEL ABOVE THE TIDE.

FORECAST TSUNAMI DURATION IS THE APPROXIMATE LENGTH OF TIME WHICH THE TSUNAMI MAY PRODUCE DANGEROUS CURRENTS AND WAVE ACTIVITY.

ADDITIONAL OBSERVATIONS OF TSUNAMI ACTIVITY - UPDATED

SITE	TIME OF MEASUREMENT	OBSERVED MAX TSUNAMI HEIGHT
EL PORVENIR PANAMA	1505 UTC 03-25	07.8FT

IOC Technical Series, 118(2)
Annex V – page 12

SANTA MARTA COLOMBIA	1634 UTC	03-25	08.6FT
LIMON COSTA RICA	1544 UTC	03-25	01.9FT
SAN ANDRES COLOMBIA	1623 UTC	03-25	06.2FT
PORT AU PRINCE HAITI	1722 UTC	03-25	02.1FT
SANTO DOMINGO DR	1734 UTC	03-25	09.8FT
BULLEN BAY CURACAO	1715 UTC	03-25	02.4FT
MONA ISLAND PR	1745 UTC	03-25	05.6FT
MAYAGUEZ PR	1732 UTC	03-25	03.0FT
MAGUEYES ISLAND PR	1746 UTC	03-25	02.9FT
YABUCOA PR	1735 UTC	03-25	04.2FT
SAN JUAN PR	1721 UTC	03-25	00.4FT
LIME TREE BAY US VIRGI	1756 UTC	03-25	02.1FT
CHRISTIANSTED HARBOR U	1731 UTC	03-25	01.8FT
ESPERANZA VIEQUES ISLA	1751 UTC	03-25	03.5FT
FAJARDO PR	1755 UTC	03-25	01.7FT
CHARLOTTE AMALIE US VI	1748 UTC	03-25	03.6FT
LAMESHUR BAY ST JOHNS	1744 UTC	03-25	04.2FT
PUERTO PLATA DR	1744 UTC	09-06	00.4FT
BASSETERRE CG BASE ST.	1734 UTC	09-06	01.6FT
BARBUDA	1745 UTC	09-06	01.3FT
DESIRADE GUADELOUPE	1739 UTC	09-06	01.1FT
ROSEAU DOMINICA	1751 UTC	09-06	00.5FT
CALLIAQUA CG BASE ST.	1734 UTC	09-06	01.0FT
PRICKLY BAY GRENADA	1745 UTC	09-06	00.6FT

HEIGHT - OBSERVED MAX TSUNAMI HEIGHT IS THE WATER LEVEL ABOVE THE
TIDE LEVEL AT THE TIME OF MEASUREMENT.

PRELIMINARY EARTHQUAKE PARAMETERS

* MAGNITUDE 8.5
* ORIGIN TIME 1000 EDT MAR 25 2015
1000 AST MAR 25 2015
0900 CDT MAR 25 2015
1400 UTC MAR 25 2015
* COORDINATES 10.3 NORTH 78.8 WEST
* DEPTH 9 MILES
* LOCATION NORTH OF PANAMA

NEXT UPDATE AND ADDITIONAL INFORMATION

* THIS MESSAGE WILL BE UPDATED WITHIN 60 MINUTES.

* REFER TO THE INTERNET SITE NTWC.ARH.NOAA.GOV FOR MORE
INFORMATION.

* CARIBBEAN COASTAL REGIONS OUTSIDE PUERTO RICO... U.S. VIRGIN
ISLANDS AND BRITISH VIRGIN ISLANDS SHOULD REFER TO THE PACIFIC
TSUNAMI WARNING CENTER MESSAGES AT PTWC.WEATHER.GOV.

\$\$

US NTWC Message #6

WEXX30 PAAQ 251901
TSUATE

BULLETIN
PUBLIC TSUNAMI MESSAGE NUMBER 6
NWS NATIONAL TSUNAMI WARNING CENTER PALMER AK
301 PM AST WED MAR 25 2015

UPDATES

THIS MESSAGE CONTAINS NEW OBSERVATIONS.
THIS MESSAGE MODIFIES THE ALERT AREAS.

...A TSUNAMI ADVISORY IS NOW IN EFFECT...

WARNINGS/ADVISORIES/WATCHES - UPDATED

TSUNAMI ADVISORY IN EFFECT FOR...

- * COASTAL AREAS OF PUERTO RICO - THE U.S. VIRGIN ISLANDS AND THE BRITISH VIRGIN ISLANDS.

FOR OTHER US AND CANADIAN COASTS IN THE ATLANTIC AND GULF OF MEXICO - THERE IS NO TSUNAMI THREAT.

IMPACTS FOR TSUNAMI ADVISORY AREAS

-
- * A TSUNAMI CAPABLE OF PRODUCING STRONG CURRENTS OR WAVES DANGEROUS TO PERSONS IN OR VERY NEAR THE WATER IS EXPECTED.
 - * CURRENTS MAY BE HAZARDOUS TO SWIMMERS... BOATS... AND COASTAL STRUCTURES AND MAY CONTINUE FOR MANY HOURS AFTER THE TSUNAMI ARRIVAL.
 - * THE FIRST WAVE MAY NOT BE THE LARGEST.

RECOMMENDED ACTIONS - UPDATED

-
- * IF YOU ARE IN AN ADVISORY AREA - MOVE OFF THE BEACH AND OUT OF HARBORS AND MARINAS. WIDESPREAD INUNDATION OF LAND IS NOT EXPECTED FOR ADVISORY AREAS.
 - * BE ALERT TO INSTRUCTIONS FROM YOUR LOCAL EMERGENCY OFFICIALS.
 - * DO NOT GO TO THE COAST TO OBSERVE THE TSUNAMI.
 - * DO NOT RETURN TO THE COAST UNTIL LOCAL EMERGENCY OFFICIALS INDICATE IT IS SAFE TO DO SO.

ADDITIONAL OBSERVATIONS OF TSUNAMI ACTIVITY - UPDATED

SITE	TIME OF MEASUREMENT	OBSERVED MAX TSUNAMI HEIGHT
EL PORVENIR PANAMA	1505 UTC 03-25	07.8FT
SANTA MARTA COLOMBIA	1634 UTC 03-25	08.6FT
LIMON COSTA RICA	1544 UTC 03-25	01.9FT
SAN ANDRES COLOMBIA	1623 UTC 03-25	06.2FT
PORT AU PRINCE HAITI	1722 UTC 03-25	02.1FT
SANTO DOMINGO DR	1734 UTC 03-25	09.8FT

IOC Technical Series, 118(2)
Annex V – page 14

BULLEN BAY CURACAO	1715 UTC	03-25	02.4FT
MONA ISLAND PR	1745 UTC	03-25	05.6FT
MAYAGUEZ PR	1732 UTC	03-25	03.0FT
MAGUEYES ISLAND PR	1746 UTC	03-25	02.9FT
YABUCOA PR	1735 UTC	03-25	04.2FT
SAN JUAN PR	1721 UTC	03-25	00.4FT
LIME TREE BAY US VIRGI	1756 UTC	03-25	02.1FT
CHRISTIANSTED HARBOR U	1731 UTC	03-25	01.8FT
ESPERANZA VIEQUES ISLA	1751 UTC	03-25	03.5FT
FAJARDO PR	1755 UTC	03-25	01.7FT
CHARLOTTE AMALIE US VI	1748 UTC	03-25	03.6FT
LAMESHUR BAY ST JOHNS	1744 UTC	03-25	04.2FT
PUERTO PLATA DR	1823 UTC	09-06	00.5FT
BASSETERRE CG BASE ST.	1845 UTC	09-06	01.9FT
BARBUDA	1812 UTC	09-06	01.8FT
DESIRADE GUADELOUPE	1845 UTC	09-06	01.7FT
ROSEAU DOMINICA	1822 UTC	09-06	00.7FT
CALLIAQUA CG BASE ST.	1847 UTC	09-06	01.4FT
PRICKLY BAY GRENADA	1821 UTC	09-06	00.7FT

HEIGHT - OBSERVED MAX TSUNAMI HEIGHT IS THE WATER LEVEL ABOVE THE
TIDE LEVEL AT THE TIME OF MEASUREMENT.

PRELIMINARY EARTHQUAKE PARAMETERS

* MAGNITUDE 8.5
* ORIGIN TIME 1000 EDT MAR 25 2015
1000 AST MAR 25 2015
0900 CDT MAR 25 2015
1400 UTC MAR 25 2015
* COORDINATES 10.3 NORTH 78.8 WEST
* DEPTH 9 MILES
* LOCATION NORTH OF PANAMA

NEXT UPDATE AND ADDITIONAL INFORMATION

* THIS MESSAGE WILL BE UPDATED WITHIN 60 MINUTES.

* REFER TO THE INTERNET SITE NTWC.ARH.NOAA.GOV FOR MORE
INFORMATION.

* CARIBBEAN COASTAL REGIONS OUTSIDE PUERTO RICO... U.S. VIRGIN
ISLANDS AND BRITISH VIRGIN ISLANDS SHOULD REFER TO THE PACIFIC
TSUNAMI WARNING CENTER MESSAGES AT PTWC.WEATHER.GOV.

\$\$

US NTWC Message #7

WEXX30 PAAQ 251945
TSUATE

BULLETIN
PUBLIC TSUNAMI MESSAGE NUMBER 7
NWS NATIONAL TSUNAMI WARNING CENTER PALMER AK
345 PM AST WED MAR 25 2015

...THE TSUNAMI ADVISORY IS CANCELLED...

CANCELLATIONS

- * THE TSUNAMI ADVISORY IS CANCELED FOR PUERTO RICO - THE U.S.
VIRGIN ISLANDS AND THE BRITISH VIRGIN ISLANDS

IMPACTS - UPDATED

- * TSUNAMI ACTIVITY HAS SUBSIDED ALONG THE COASTS OF PUERTO RICO...
U.S. VIRGIN ISLANDS... BRITISH VIRGIN ISLANDS... AND U.S. AND
CANADIAN COASTS IN THE ATLANTIC.

* ONGOING ACTIVITY MAY PERSIST IN SOME AREAS CAUSING STRONG
CURRENTS DANGEROUS TO SWIMMERS AND BOATS.

* THE DETERMINATION TO RE-OCCUPY HAZARD ZONES MUST BE MADE BY
LOCAL OFFICIALS.

RECOMMENDED ACTIONS - UPDATED

- * DO NOT RE-OCCUPY HAZARD ZONES UNTIL LOCAL EMERGENCY OFFICIALS
INDICATE IT IS SAFE TO DO SO.

OBSERVATIONS OF TSUNAMI ACTIVITY - UPDATED

SITE	TIME OF MEASUREMENT	OBSERVED MAX TSUNAMI HEIGHT
-----	-----	-----
EL PORVENIR PANAMA	1505 UTC 03-25	07.8FT
SANTA MARTA COLOMBIA	1634 UTC 03-25	08.6FT
LIMON COSTA RICA	1544 UTC 03-25	01.9FT
SAN ANDRES COLOMBIA	1623 UTC 03-25	06.2FT
PORT AU PRINCE HAITI	1722 UTC 03-25	02.1FT
SANTO DOMINGO DR	1734 UTC 03-25	09.8FT
BULLEN BAY CURACAO	1715 UTC 03-25	02.4FT
MONA ISLAND PR	1745 UTC 03-25	05.6FT
MAYAGUEZ PR	1732 UTC 03-25	03.0FT
MAGUEYES ISLAND PR	1746 UTC 03-25	02.9FT
YABUCOA PR	1735 UTC 03-25	04.2FT
SAN JUAN PR	1721 UTC 03-25	00.4FT
LIME TREE BAY US VIRGI	1756 UTC 03-25	02.1FT
CHRISTIANSTED HARBOR U	1731 UTC 03-25	01.8FT
ESPERANZA VIEQUES ISLA	1751 UTC 03-25	03.5FT
FAJARDO PR	1755 UTC 03-25	01.7FT
CHARLOTTE AMALIE US VI	1748 UTC 03-25	03.6FT
LAMESHUR BAY ST JOHNS	1744 UTC 03-25	04.2FT
PUERTO PLATA DR	1823 UTC 09-06	00.5FT
BASSETERRE CG BASE ST.	1845 UTC 09-06	01.9FT
BARBUDA	1812 UTC 09-06	01.8FT
DESIRADE GUADELOUPE	1845 UTC 09-06	01.7FT
ROSEAU DOMINICA	1822 UTC 09-06	00.7FT
CALLIAQUA CG BASE ST.	1847 UTC 09-06	01.4FT
PRICKLY BAY GRENADA	1922 UTC 09-06	00.8FT

IOC Technical Series, 118(2)
Annex V – page 16

HEIGHT - OBSERVED MAX TSUNAMI HEIGHT IS THE WATER LEVEL ABOVE THE
TIDE LEVEL AT THE TIME OF MEASUREMENT.

NEXT UPDATE AND ADDITIONAL INFORMATION

- * THIS WILL BE THE FINAL U.S. NATIONAL TSUNAMI WARNING CENTER
MESSAGE ISSUED FOR THIS EVENT.
- * REFER TO THE INTERNET SITE NTWC.ARH.NOAA.GOV FOR MORE
INFORMATION.
- * CARIBBEAN COASTAL REGIONS OUTSIDE PUERTO RICO... U.S. VIRGIN
ISLANDS AND BRITISH VIRGIN ISLANDS SHOULD REFER TO THE PACIFIC
TSUNAMI WARNING CENTER MESSAGES AT PTWC.WEATHER.GOV.

\$\$

US NTWC Spanish Bulletin #1

WEXX40 PAAQ 251405
TSUSPN

BULLETIN
MENSAJE DE TSUNAMI NUMERO 1
NWS CENTRO NACIONAL DE ALERTA DE TSUNAMI PALMER AK
1005 AM AST WED MAR 25 2015

...UNA ADVERTENCIA DE TSUNAMI ESTA AHORA EN EFECTO...

AVISOS/ADVERTENCIAS/VIGILANCIAS

ADVERTENCIA DE TSUNAMI EN EFECTO PARA...

- * AREAS COSTERAS DE PUERTO RICO - ISLAS VIRGENES DE LOS ESTADOS UNIDOS E ISLAS VIRGENES BRITANICAS.

PARA OTRAS COSTAS DEL PACIFICO DE LOS ESTADOS UNIDOS Y CANADA EN NORTE AMERICA - EL NIVEL DE AMENAZA DE TSUNAMI ESTA SIENDO EVALUADO. SE PROVEERA INFORMACION ADICIONAL EN MENSAJES SUPLEMENTARIOS.

PARAMETROS PRELIMINARES DEL TERREMOTO

* MAGNITUD 8.0
* TIEMPO DE ORIGEN 1000 EDT MAR 25 2015
1000 AST MAR 25 2015
0900 CDT MAR 25 2015
1400 UTC MAR 25 2015
* COORDENADAS 10.3 NORTE 78.8 OESTE
* PROFUNDIDAD 9 MILLAS
* LOCALIZACION NORTH OF PANAMA

IMPACTOS PARA AREAS BAJO ADVERTENCIA DE TSUNAMI

- * UN TSUNAMI CAPAZ DE PRODUCIR FUERTES CORRIENTES U OLAS PELIGROSAS A PERSONAS EN O MUY CERCA DEL AGUA ES ESPERADO.
- * CORRIENTES PUEDEN SER PELIGROSAS PARA NADADORES...EMBARCACIONES Y ESTRUCTURAS COSTERAS Y PUEDEN CONTINUAR POR MUCHAS HORAS DESPUES DE LA LLEGADA DEL TSUNAMI.
- * LA PRIMERA OLA PUEDE NO SER LA MAS GRANDE.

ACCIONES RECOMENDADAS

- * SI SE ENCUENTRA EN UN AREA BAJO ADVERTENCIA - SALGASE DE LA PLAYA BAHIAS Y MARINAS. NO SE ESPERAN INUNDACIONES GENERALIZADAS PARA AREAS BAJO ADVERTENCIA
- * ESTE ALERTA A INSTRUCCIONES DE SUS AUTORIDADES DE MANEJO DE EMERGENCIA.
- * NO VAYA A LA COSTA PARA OBSERVAR EL TSUNAMI.
- * NO REGRESE A LA COSTA HASTA QUE LAS AUTORIDADES LOCALES DE MANEJO DE EMERGENCIA INDIQUEN QUE ES SEGURO HACERLO.

OBSERVACIONES Y/O PRONOSTICOS DEL TSUNAMI

IOC Technical Series, 118(2)
Annex V – page 18

LUGAR -----	LLEGADA PRONOSTICADA DEL TSUNAMI -----				
* PUERTO RICO					
AGUADILLA	1217	AST	MAR	25	
MAYAGUEZ	1220	AST	MAR	25	
SAN JUAN TG	1234	AST	MAR	25	
CULEBRA	1242	AST	MAR	25	
* US VIRGIN ISLANDS					
CHRISTIANSTED	1224	AST	MAR	25	
LAMESHUR BAY	1235	AST	MAR	25	
CHARLOTTE AMALIE	1310	AST	MAR	25	
* BRITISH VIRGIN IS.					
ROADTOWN	1237	AST	MAR	25	

PROXIMA ACTUALIZACION E INFORMACION ADICIONAL

- * ESTE MENSAJE SERA ACTUALIZADO EN 60 MINUTOS.
- * PARA ACCEDER A INFORMACION ADICIONAL CONSULTE EL SITIO DE INTERNET NTWC.ARH.NOAA.GOV.
- * REGIONES COSTERAS DEL CARIBE FUERA DE PUERTO RICO... ISLAS VIRGENES DE LOS ESTADOS UNIDOS E ISLAS VIRGENES BRITANICAS DEBEN CONSULTAR LOS MENSAJES EMITIDOS POR EL CENTRO DE ALERTA DE TSUNAMI DEL PACIFICO EN SU SITIO DE INTERNET PTWC.WEATHER.GOV.

\$\$

US NTWC Spanish Bulletin #2

WEXX40 PAAQ 251500
TSUSPN

BULLETIN
MENSAJE DE TSUNAMI NUMERO 2
NWS CENTRO NACIONAL DE ALERTA DE TSUNAMI PALMER AK
1100 AM AST WED MAR 25 2015

ACTUALIZACIONES

ESTE MENSAJE INCLUYE UNA MAGNITUD REVISADA.
ESTE MENSAJE INCLUYE NUEVAS OBSERVACIONES.
ESTE MENSAJE MODIFICA LAS REGIONES BAJO ALERTA.
THE ALERT LEVEL FOR PUERTO RICO, US VIRGIN ISLANDS, AND BRITISH
VIRGIN ISLANDS HAS BEEN UPGRADED FROM ADVISORY TO WARNING.
TZHE UPGRADE IS BASED ON FORECAST MODEL RESULTS.
TSUNAMI HEIGHT FORECAST FOR PR/VI RANGE UP TO 6 FT.

...UN AVISO DE TSUNAMI ESTA AHORA EN EFECTO...

AVISOS/ADVERTENCIAS/VIGILANCIAS - ACTUALIZADOS

AVISO DE TSUNAMI EN EFECTO PARA...

- * AREAS COSTERAS DE PUERTO RICO - ISLAS VIRGENES DE LOS
ESTADOS UNIDOS E ISLAS VIRGENES BRITANICAS.

PARA OTRAS COSTAS DE ESTADOS UNIDOS Y CANADA EN EL ATLANTICO
Y GOLFO DE MEXICO - NO EXISTE AMENAZA DE TSUNAMI.

IMPACTOS PARA AREAS BAJO AVISO DE TSUNAMI

-
- * AMPLIAS INUNDACIONES COSTERAS PELIGROSAS ACOMPAÑADAS POR FUERTES
CORRIENTES SON POSIBLES Y PUEDEN CONTINUAR POR MUCHAS HORAS
DESPUES DE LA LLEGADA DEL TSUNAMI.
 - * LA PRIMERA OLA PUEDE NO SER LA MAS GRANDE.

ACCIONES RECOMENDADAS - ACTUALIZADAS

-
- * SI SE ENCUENTRA EN UN AREA BAJO AVISO - MUEVASE TIERRA ADENTRO
A LUGARES ELEVADOS.
 - * ESTE ALERTA A INSTRUCCIONES DE SUS AUTORIDADES DE MANEJO DE
EMERGENCIA.
 - * NO VAYA A LA COSTA PARA OBSERVAR EL TSUNAMI.
 - * NO REGRESE A LA COSTA HASTA QUE LAS AUTORIDADES LOCALES DE
MANEJO DE EMERGENCIA INDIQUEN QUE ES SEGURO HACERLO.

OBSERVACIONES Y/O PRONOSTICOS DEL TSUNAMI

LUGAR	LLEGADA PRONOSTICADA DEL TSUNAMI
-----	-----
* PUERTO RICO	
AGUADILLA	1212 AST MAR 25
MAYAGUEZ	1215 AST MAR 25

IOC Technical Series, 118(2)
Annex V – page 20

SAN JUAN TG 1229 AST MAR 25
CULEBRA 1237 AST MAR 25

* US VIRGIN ISLANDS
CHRISTIANSTED 1219 AST MAR 25
LAMESHUR BAY 1230 AST MAR 25
CHARLOTTE AMALIE 1305 AST MAR 25

* BRITISH VIRGIN IS.
RODTOWN 1232 AST MAR 25

OBSERVACIONES ADICIONALES DEL TSUNAMI - ACTUALIZADAS

LUGAR	HORA DE LA MEDICION	ALTURA MAX OBSERVADA DEL TSUNAMI
EL PORVENIR PANAMA	1455 UTC 03-25	07.8FT

ALTURA - ALTURA MAX OBSERVADA DEL TSUNAMI ES EL NIVEL DEL AGUA
POR ENCIMA DE LA MAREA A LA HORA DE LA MEDICION.

PARAMETROS PRELIMINARES DEL TERREMOTO

* MAGNITUD 8.5
* TIEMPO DE ORIGEN 1000 EDT MAR 25 2015
1000 AST MAR 25 2015
0900 CDT MAR 25 2015
1400 UTC MAR 25 2015
* COORDENADAS 10.3 NORTE 78.8 OESTE
* PROFUNDIDAD 9 MILLAS
* LOCALIZACION NORTH OF PANAMA

PROXIMA ACTUALIZACION E INFORMACION ADICIONAL - ACTUALIZADAS

* ESTE MENSAJE SERA ACTUALIZADO EN 60 MINUTOS.
* PARA ACCEDER A INFORMACION ADICIONAL CONSULTE EL SITIO DE
INTERNET NTWC.ARH.NOAA.GOV.
* REGIONES COSTERAS DEL CARIBE FUERA DE PUERTO RICO... ISLAS
VIRGENES DE LOS ESTADOS UNIDOS E ISLAS VIRGENES BRITANICAS
DEBEN CONSULTAR LOS MENSAJES EMITIDOS POR EL CENTRO
DE ALERTA DE TSUNAMI DEL PACIFICO EN SU SITIO DE INTERNET
PTWC.WEATHER.GOV.

\$\$

US NTWC Spanish Bulletin #3

WEXX40 PAAQ 251602
TSUSPN

BULLETIN
MENSAJE DE TSUNAMI NUMERO 3
NWS CENTRO NACIONAL DE ALERTA DE TSUNAMI PALMER AK
1202 PM AST WED MAR 25 2015

ACTUALIZACIONES

ESTE MENSAJE INCLUYE NUEVAS OBSERVACIONES.
ESTE MENSAJE INCLUYE INFORMACION DE PRONOSTICO REVISADA.

...EL AVISO DE TSUNAMI PERMANECE EN EFECTO...

AVISOS/ADVERTENCIAS/VIGILANCIAS

AVISO DE TSUNAMI EN EFECTO PARA...

- * AREAS COSTERAS DE PUERTO RICO - ISLAS VIRGENES DE LOS ESTADOS UNIDOS E ISLAS VIRGENES BRITANICAS.

PARA OTRAS COSTAS DE ESTADOS UNIDOS Y CANADA EN EL ATLANTICO Y GOLFO DE MEXICO - NO EXISTE AMENAZA DE TSUNAMI.

IMPACTOS PARA AREAS BAJO AVISO DE TSUNAMI

-
- * AMPLIAS INUNDACIONES COSTERAS PELIGROSAS ACOMPAÑADAS POR FUERTES CORRIENTES SON POSIBLES Y PUEDEN CONTINUAR POR MUCHAS HORAS DESPUES DE LA LLEGADA DEL TSUNAMI.
 - * LA PRIMERA OLA PUEDE NO SER LA MAS GRANDE.

ACCIONES RECOMENDADAS

-
- * SI SE ENCUENTRA EN UN AREA BAJO AVISO - MUEVASE TIERRA ADENTRO A LUGARES ELEVADOS.
 - * ESTE ALERTA A INSTRUCCIONES DE SUS AUTORIDADES DE MANEJO DE EMERGENCIA.
 - * NO VAYA A LA COSTA PARA OBSERVAR EL TSUNAMI.
 - * NO REGRESE A LA COSTA HASTA QUE LAS AUTORIDADES LOCALES DE MANEJO DE EMERGENCIA INDIQUEN QUE ES SEGURO HACERLO.

OBSERVACIONES Y/O PRONOSTICOS DEL TSUNAMI

LUGAR	LLEGADA PRONOSTICADA DEL TSUNAMI	PRONOSTICO DE DURACION DEL TSUNAMI	ALTURA MAX PRONOSTICADA DEL TSUNAMI
-----	-----	-----	-----
* PUERTO RICO			
AGUADILLA	1212 AST MAR 25	30 HRS	2.6- 4.8PIE
MAYAGUEZ	1215 AST MAR 25	30 HRS	2.4- 4.4PIE
SAN JUAN TG	1229 AST MAR 25		LESS THAN 1PIE
CULEBRA	1237 AST MAR 25	9 HRS	1.1- 2.1PIE
* US VIRGIN ISLANDS			
CHRISTIANSTED	1219 AST MAR 25	20 HRS	1.5- 2.9PIE

IOC Technical Series, 118(2)
Annex V – page 22

LAMESHUR BAY 1230 AST MAR 25 36 HRS 3.2- 5.8PIE
CHARLOTTE AMALIE 1305 AST MAR 25 30 HRS 2.7- 5.1PIE

* BRITISH VIRGIN IS.
ROADTOWN 1232 AST MAR 25 24 HRS 1.8- 3.4PIE

ALTURA MAX PRONOSTICADA DEL TSUNAMI ES EL NIVEL DE AGUA MAS ALTO
ESPERADO POR ENCIMA DE LA MAREA.

LA DURACION MAXIMA DEL TSUNAMI ES EL TIEMPO APROXIMADO QUE SE
ESPERA QUE EL TSUNAMI PRODUZCA CORRIENTES Y OLEAJE PELIGROSA.

OBSERVACIONES ADICIONALES DEL TSUNAMI - ACTUALIZADAS

LUGAR	HORA DE LA MEDICION	ALTURA MAX OBSERVADA DEL TSUNAMI
EL PORVENIR PANAMA	1455 UTC 03-25	07.8FT
SANTA MARTA COLOMBIA	1547 UTC 03-25	04.8FT
LIMON COSTA RICA	1544 UTC 03-25	01.9FT
SAN ANDRES COLOMBIA	1555 UTC 03-25	03.3FT

ALTURA - ALTURA MAX OBSERVADA DEL TSUNAMI ES EL NIVEL DEL AGUA
POR ENCIMA DE LA MAREA A LA HORA DE LA MEDICION.

PARAMETROS PRELIMINARES DEL TERREMOTO

* MAGNITUD 8.5
* TIEMPO DE ORIGEN 1000 EDT MAR 25 2015
1000 AST MAR 25 2015
0900 CDT MAR 25 2015
1400 UTC MAR 25 2015
* COORDENADAS 10.3 NORTE 78.8 OESTE
* PROFUNDIDAD 9 MILLAS
* LOCALIZACION NORTH OF PANAMA

PROXIMA ACTUALIZACION E INFORMACION ADICIONAL

* ESTE MENSAJE SERA ACTUALIZADO EN 60 MINUTOS.
* PARA ACCEDER A INFORMACION ADICIONAL CONSULTE EL SITIO DE
INTERNET NTWC.ARH.NOAA.GOV.
* REGIONES COSTERAS DEL CARIBE FUERA DE PUERTO RICO... ISLAS
VIRGENES DE LOS ESTADOS UNIDOS E ISLAS VIRGENES BRITANICAS
DEBEN CONSULTAR LOS MENSAJES EMITIDOS POR EL CENTRO
DE ALERTA DE TSUNAMI DEL PACIFICO EN SU SITIO DE INTERNET
PTWC.WEATHER.GOV.

\$\$

US NTWC Spanish Bulletin #4

WEXX40 PAAQ 251701
TSUSPN

BULLETIN
MENSAJE DE TSUNAMI NUMERO 4
NWS CENTRO NACIONAL DE ALERTA DE TSUNAMI PALMER AK
101 PM AST WED MAR 25 2015

ACTUALIZACIONES

ESTE MENSAJE INCLUYE NUEVAS OBSERVACIONES.

...EL AVISO DE TSUNAMI PERMANECE EN EFECTO...

AVISOS/ADVERTENCIAS/VIGILANCIAS

AVISO DE TSUNAMI EN EFECTO PARA...

- * AREAS COSTERAS DE PUERTO RICO - ISLAS VIRGENES DE LOS ESTADOS UNIDOS E ISLAS VIRGENES BRITANICAS.

PARA OTRAS COSTAS DE ESTADOS UNIDOS Y CANADA EN EL ATLANTICO Y GOLFO DE MEXICO - NO EXISTE AMENAZA DE TSUNAMI.

IMPACTOS PARA AREAS BAJO AVISO DE TSUNAMI

-
- * AMPLIAS INUNDACIONES COSTERAS PELIGROSAS ACOMPAÑADAS POR FUERTES CORRIENTES SON POSIBLES Y PUEDEN CONTINUAR POR MUCHAS HORAS DESPUES DE LA LLEGADA DEL TSUNAMI.
 - * LA PRIMERA OLA PUEDE NO SER LA MAS GRANDE.

ACCIONES RECOMENDADAS

-
- * SI SE ENCUENTRA EN UN AREA BAJO AVISO - MUEVASE TIERRA ADENTRO A LUGARES ELEVADOS.
 - * ESTE ALERTA A INSTRUCCIONES DE SUS AUTORIDADES DE MANEJO DE EMERGENCIA.
 - * NO VAYA A LA COSTA PARA OBSERVAR EL TSUNAMI.
 - * NO REGRESE A LA COSTA HASTA QUE LAS AUTORIDADES LOCALES DE MANEJO DE EMERGENCIA INDIQUEN QUE ES SEGURO HACERLO.

OBSERVACIONES Y/O PRONOSTICOS DEL TSUNAMI

LUGAR	LLEGADA PRONOSTICADA DEL TSUNAMI	PRONOSTICO DE DURACION DEL TSUNAMI	ALTURA MAX PRONOSTICADA DEL TSUNAMI
-----	-----	-----	-----
* PUERTO RICO			
AGUADILLA	1212 AST MAR 25	30 HRS	2.6- 4.8PIE
MAYAGUEZ	1215 AST MAR 25	30 HRS	2.4- 4.4PIE
SAN JUAN TG	1229 AST MAR 25		LESS THAN 1PIE
CULEBRA	1237 AST MAR 25	9 HRS	1.1- 2.1PIE
* US VIRGIN ISLANDS			
CHRISTIANSTED	1219 AST MAR 25	20 HRS	1.5- 2.9PIE
LAMESHUR BAY	1230 AST MAR 25	36 HRS	3.2- 5.8PIE

IOC Technical Series, 118(2)
Annex V – page 24

CHARLOTTE AMALIE 1305 AST MAR 25 30 HRS 2.7- 5.1PIE

* BRITISH VIRGIN IS.
ROADTOWN 1232 AST MAR 25 24 HRS 1.8- 3.4PIE

ALTURA MAX PRONOSTICADA DEL TSUNAMI ES EL NIVEL DE AGUA MAS ALTO
ESPERADO POR ENCIMA DE LA MAREA.

LA DURACION MAXIMA DEL TSUNAMI ES EL TIEMPO APROXIMADO QUE SE
ESPERA QUE EL TSUNAMI PRODUZCA CORRIENTES Y OLEAJE PELIGROSA.

OBSERVACIONES ADICIONALES DEL TSUNAMI - ACTUALIZADAS

LUGAR	HORA DE LA MEDICION	ALTURA MAX OBSERVADA DEL TSUNAMI
EL PORVENIR PANAMA	1505 UTC 03-25	07.8FT
SANTA MARTA COLOMBIA	1634 UTC 03-25	08.6FT
LIMON COSTA RICA	1544 UTC 03-25	01.9FT
SAN ANDRES COLOMBIA	1623 UTC 03-25	06.2FT
PORT AU PRINCE HAITI	1631 UTC 03-25	01.3FT
SANTO DOMINGO DR	1634 UTC 03-25	02.9FT
BULLEN BAY CURACAO	1645 UTC 03-25	01.7FT
MONA ISLAND PR	1636 UTC 03-25	02.8FT
MAYAGUEZ PR	1647 UTC 03-25	01.6FT
MAGUEYES ISLAND PR	1642 UTC 03-25	00.6FT
YABUCOA PR	1641 UTC 03-25	01.9FT
SAN JUAN PR	1640 UTC 03-25	00.4FT
LIME TREE BAY US VIRGI	1642 UTC 03-25	01.1FT
CHRISTIANSTED HARBOR U	1650 UTC 03-25	00.8FT
ESPERANZA VIEQUES ISLA	1652 UTC 03-25	01.2FT
FAJARDO PR	1653 UTC 03-25	01.1FT
CHARLOTTE AMALIE US VI	1655 UTC 03-25	01.9FT
LAMESHUR BAY ST JOHNS	1655 UTC 03-25	01.7FT

ALTURA - ALTURA MAX OBSERVADA DEL TSUNAMI ES EL NIVEL DEL AGUA
POR ENCIMA DE LA MAREA A LA HORA DE LA MEDICION.

PARAMETROS PRELIMINARES DEL TERREMOTO - ACTUALIZADOS

* MAGNITUD 8.5
* TIEMPO DE ORIGEN 1000 EDT MAR 25 2015
1000 AST MAR 25 2015
0900 CDT MAR 25 2015
1400 UTC MAR 25 2015
* COORDENADAS 10.3 NORTE 78.8 OESTE
* PROFUNDIDAD 9 MILLAS
* LOCALIZACION NORTH OF PANAMA

PROXIMA ACTUALIZACION E INFORMACION ADICIONAL

* ESTE MENSAJE SERA ACTUALIZADO EN 60 MINUTOS.
* PARA ACCEDER A INFORMACION ADICIONAL CONSULTE EL SITIO DE
INTERNET NTWC.ARH.NOAA.GOV.
* REGIONES COSTERAS DEL CARIBE FUERA DE PUERTO RICO... ISLAS
VIRGENES DE LOS ESTADOS UNIDOS E ISLAS VIRGENES BRITANICAS
DEBEN CONSULTAR LOS MENSAJES EMITIDOS POR EL CENTRO
DE ALERTA DE TSUNAMI DEL PACIFICO EN SU SITIO DE INTERNET
PTWC.WEATHER.GOV.

\$\$

US NTWC Spanish Bulletin #5

WEXX40 PAAQ 251800
TSUSPN

BULLETIN
MENSAJE DE TSUNAMI NUMERO 5
NWS CENTRO NACIONAL DE ALERTA DE TSUNAMI PALMER AK
200 PM AST WED MAR 25 2015

ACTUALIZACIONES

ESTE MENSAJE INCLUYE NUEVAS OBSERVACIONES.

...EL AVISO DE TSUNAMI PERMANECE EN EFECTO...

AVISOS/ADVERTENCIAS/VIGILANCIAS

AVISO DE TSUNAMI EN EFECTO PARA...

- * AREAS COSTERAS DE PUERTO RICO - ISLAS VIRGENES DE LOS ESTADOS UNIDOS E ISLAS VIRGENES BRITANICAS.

PARA OTRAS COSTAS DE ESTADOS UNIDOS Y CANADA EN EL ATLANTICO Y GOLFO DE MEXICO - NO EXISTE AMENAZA DE TSUNAMI.

IMPACTOS PARA AREAS BAJO AVISO DE TSUNAMI

- * AMPLIAS INUNDACIONES COSTERAS PELIGROSAS ACOMPAÑADAS POR FUERTES CORRIENTES SON POSIBLES Y PUEDEN CONTINUAR POR MUCHAS HORAS DESPUES DE LA LLEGADA DEL TSUNAMI.
- * LA PRIMERA OLA PUEDE NO SER LA MAS GRANDE.

ACCIONES RECOMENDADAS

- * SI SE ENCUENTRA EN UN AREA BAJO AVISO - MUEVASE TIERRA ADENTRO A LUGARES ELEVADOS.
- * ESTE ALERTA A INSTRUCCIONES DE SUS AUTORIDADES DE MANEJO DE EMERGENCIA.
- * NO VAYA A LA COSTA PARA OBSERVAR EL TSUNAMI.
- * NO REGRESE A LA COSTA HASTA QUE LAS AUTORIDADES LOCALES DE MANEJO DE EMERGENCIA INDIQUEN QUE ES SEGURO HACERLO.

OBSERVACIONES Y/O PRONOSTICOS DEL TSUNAMI

LUGAR LLEGADA PRONOSTICO ALTURA MAX
 PRONOSTICADA DE DURACION PRONOSTICADA
 DEL TSUNAMI DEL TSUNAMI DEL TSUNAMI

* US VIRGIN ISLANDS
CHARLOTTE AMALIE 1305 AST MAR 25 30 HRS 2.7- 5.1PIE

ALTURA MAX PRONOSTICADA DEL TSUNAMI ES EL NIVEL DE AGUA MAS ALTO ESPERADO POR ENCIMA DE LA MAREA.

LA DURACION MAXIMA DEL TSUNAMI ES EL TIEMPO APROXIMADO QUE SE ESPERA QUE EL TSUNAMI PRODUZCA CORRIENTES Y OLEAJE PELIGROSA.

OBSERVACIONES ADICIONALES DEL TSUNAMI - ACTUALIZADAS

LUGAR	HORA DE LA MEDICION	ALTURA MAX OBSERVADA DEL TSUNAMI
EL PORVENIR PANAMA	1505 UTC 03-25	07.8FT
SANTA MARTA COLOMBIA	1634 UTC 03-25	08.6FT
LIMON COSTA RICA	1544 UTC 03-25	01.9FT
SAN ANDRES COLOMBIA	1623 UTC 03-25	06.2FT
PORT AU PRINCE HAITI	1722 UTC 03-25	02.1FT
SANTO DOMINGO DR	1734 UTC 03-25	09.8FT
BULLEN BAY CURACAO	1715 UTC 03-25	02.4FT
MONA ISLAND PR	1745 UTC 03-25	05.6FT
MAYAGUEZ PR	1732 UTC 03-25	03.0FT
MAGUEYES ISLAND PR	1746 UTC 03-25	02.9FT
YABUCOA PR	1735 UTC 03-25	04.2FT
SAN JUAN PR	1721 UTC 03-25	00.4FT
LIME TREE BAY US VIRGI	1756 UTC 03-25	02.1FT
CHRISTIANSTED HARBOR U	1731 UTC 03-25	01.8FT
ESPERANZA VIEQUES ISLA	1751 UTC 03-25	03.5FT
FAJARDO PR	1755 UTC 03-25	01.7FT
CHARLOTTE AMALIE US VI	1748 UTC 03-25	03.6FT
LAMESHUR BAY ST JOHNS	1744 UTC 03-25	04.2FT
PUERTO PLATA DR	1744 UTC 09-06	00.4FT
BASSETERRE CG BASE ST.	1734 UTC 09-06	01.6FT
BARBUDA	1745 UTC 09-06	01.3FT
DESIRADE GUADELOUPE	1739 UTC 09-06	01.1FT
ROSEAU DOMINICA	1751 UTC 09-06	00.5FT
CALLIAQUA CG BASE ST.	1734 UTC 09-06	01.0FT
PRICKLY BAY GRENADA	1745 UTC 09-06	00.6FT

ALTURA - ALTURA MAX OBSERVADA DEL TSUNAMI ES EL NIVEL DEL AGUA
POR ENCIMA DE LA MAREA A LA HORA DE LA MEDICION.

PARAMETROS PRELIMINARES DEL TERREMOTO

* MAGNITUD 8.5
* TIEMPO DE ORIGEN 1000 EDT MAR 25 2015
1000 AST MAR 25 2015
0900 CDT MAR 25 2015
1400 UTC MAR 25 2015
* COORDENADAS 10.3 NORTE 78.8 OESTE
* PROFUNDIDAD 9 MILLAS
* LOCALIZACION NORTH OF PANAMA

PROXIMA ACTUALIZACION E INFORMACION ADICIONAL

- * ESTE MENSAJE SERA ACTUALIZADO EN 60 MINUTOS.
- * PARA ACCEDER A INFORMACION ADICIONAL CONSULTE EL SITIO DE INTERNET NTWC.ARH.NOAA.GOV.
- * REGIONES COSTERAS DEL CARIBE FUERA DE PUERTO RICO... ISLAS VIRGENES DE LOS ESTADOS UNIDOS E ISLAS VIRGENES BRITANICAS DEBEN CONSULTAR LOS MENSAJES EMITIDOS POR EL CENTRO DE ALERTA DE TSUNAMI DEL PACIFICO EN SU SITIO DE INTERNET PTWC.WEATHER.GOV.

\$\$

US NTWC Spanish Bulletin #6

WEXX40 PAAQ 251901
TSUSPN

BULLETIN
MENSAJE DE TSUNAMI NUMERO 6
NWS CENTRO NACIONAL DE ALERTA DE TSUNAMI PALMER AK
301 PM AST WED MAR 25 2015

ACTUALIZACIONES

ESTE MENSAJE INCLUYE NUEVAS OBSERVACIONES.
ESTE MENSAJE MODIFICA LAS REGIONES BAJO ALERTA.

...UNA ADVERTENCIA DE TSUNAMI ESTA AHORA EN EFECTO...

AVISOS/ADVERTENCIAS/VIGILANCIAS - ACTUALIZADOS

ADVERTENCIA DE TSUNAMI EN EFECTO PARA...

- * AREAS COSTERAS DE PUERTO RICO - ISLAS VIRGENES DE LOS ESTADOS UNIDOS E ISLAS VIRGENES BRITANICAS.

PARA OTRAS COSTAS DE ESTADOS UNIDOS Y CANADA EN EL ATLANTICO Y GOLFO DE MEXICO - NO EXISTE AMENAZA DE TSUNAMI.

IMPACTOS PARA AREAS BAJO ADVERTENCIA DE TSUNAMI

- * UN TSUNAMI CAPAZ DE PRODUCIR FUERTES CORRIENTES U OLAS PELIGROSAS A PERSONAS EN O MUY CERCA DEL AGUA ES ESPERADO.
- * CORRIENTES PUEDEN SER PELIGROSAS PARA NADADORES...EMBARCACIONES Y ESTRUCTURAS COSTERAS Y PUEDEN CONTINUAR POR MUCHAS HORAS DESPUES DE LA LLEGADA DEL TSUNAMI.
- * LA PRIMERA OLA PUEDE NO SER LA MAS GRANDE.

ACCIONES RECOMENDADAS - ACTUALIZADAS

- * SI SE ENCUENTRA EN UN AREA BAJO ADVERTENCIA - SALGASE DE LA PLAYA BAHIAS Y MARINAS. NO SE ESPERAN INUNDACIONES GENERALIZADAS PARA AREAS BAJO ADVERTENCIA
- * ESTE ALERTA A INSTRUCCIONES DE SUS AUTORIDADES DE MANEJO DE EMERGENCIA.
- * NO VAYA A LA COSTA PARA OBSERVAR EL TSUNAMI.
- * NO REGRESE A LA COSTA HASTA QUE LAS AUTORIDADES LOCALES DE MANEJO DE EMERGENCIA INDIQUEN QUE ES SEGURO HACERLO.

OBSERVACIONES ADICIONALES DEL TSUNAMI - ACTUALIZADAS

LUGAR	HORA DE LA MEDICION	ALTURA MAX OBSERVADA DEL TSUNAMI
EL PORVENIR PANAMA	1505 UTC 03-25	07.8FT
SANTA MARTA COLOMBIA	1634 UTC 03-25	08.6FT
LIMON COSTA RICA	1544 UTC 03-25	01.9FT
SAN ANDRES COLOMBIA	1623 UTC 03-25	06.2FT
PORT AU PRINCE HAITI	1722 UTC 03-25	02.1FT
SANTO DOMINGO DR	1734 UTC 03-25	09.8FT
BULLEN BAY CURACAO	1715 UTC 03-25	02.4FT
MONA ISLAND PR	1745 UTC 03-25	05.6FT
MAYAGUEZ PR	1732 UTC 03-25	03.0FT
MAGUEYES ISLAND PR	1746 UTC 03-25	02.9FT
YABUCOA PR	1735 UTC 03-25	04.2FT

IOC Technical Series, 118(2)
Annex V – page 28

SAN JUAN PR	1721 UTC	03-25	00.4FT
LIME TREE BAY US VIRGI	1756 UTC	03-25	02.1FT
CHRISTIANSTED HARBOR U	1731 UTC	03-25	01.8FT
ESPERANZA VIEQUES ISLA	1751 UTC	03-25	03.5FT
FAJARDO PR	1755 UTC	03-25	01.7FT
CHARLOTTE AMALIE US VI	1748 UTC	03-25	03.6FT
LAMESHUR BAY ST JOHNS	1744 UTC	03-25	04.2FT
PUERTO PLATA DR	1823 UTC	09-06	00.5FT
BASSETERRE CG BASE ST.	1845 UTC	09-06	01.9FT
BARBUDA	1812 UTC	09-06	01.8FT
DESIRADE GUADELOUPE	1845 UTC	09-06	01.7FT
ROSEAU DOMINICA	1822 UTC	09-06	00.7FT
CALLIAQUA CG BASE ST.	1847 UTC	09-06	01.4FT
PRICKLY BAY GRENADA	1821 UTC	09-06	00.7FT

ALTURA - ALTURA MAX OBSERVADA DEL TSUNAMI ES EL NIVEL DEL AGUA
POR ENCIMA DE LA MAREA A LA HORA DE LA MEDICION.

PARAMETROS PRELIMINARES DEL TERREMOTO

* MAGNITUD 8.5
* TIEMPO DE ORIGEN 1000 EDT MAR 25 2015
1000 AST MAR 25 2015
0900 CDT MAR 25 2015
1400 UTC MAR 25 2015
* COORDENADAS 10.3 NORTE 78.8 OESTE
* PROFUNDIDAD 9 MILLAS
* LOCALIZACION NORTH OF PANAMA

PROXIMA ACTUALIZACION E INFORMACION ADICIONAL

* ESTE MENSAJE SERA ACTUALIZADO EN 60 MINUTOS.

* PARA ACCEDER A INFORMACION ADICIONAL CONSULTE EL SITIO DE
INTERNET NTWC.ARH.NOAA.GOV.

* REGIONES COSTERAS DEL CARIBE FUERA DE PUERTO RICO... ISLAS
VIRGENES DE LOS ESTADOS UNIDOS E ISLAS VIRGENES BRITANICAS
DEBEN CONSULTAR LOS MENSAJES EMITIDOS POR EL CENTRO
DE ALERTA DE TSUNAMI DEL PACIFICO EN SU SITIO DE INTERNET
PTWC.WEATHER.GOV.

\$\$

US NTWC Spanish Bulletin #7

WEXX40 PAAQ 251945
TSUSPN

BULLETIN
MENSAJE DE TSUNAMI NUMERO 7
NWS CENTRO NACIONAL DE ALERTA DE TSUNAMI PALMER AK
345 PM AST WED MAR 25 2015

...LA ADVERTENCIA DE TSUNAMI HA SIDO CANCELADA...

CANCELACIONES

* LA ADVERTENCIA DE TSUNAMI HA SIDO CANCELADA PARA PUERTO
RICO - ISLAS VIRGENES DE LOS ESTADOS UNIDOS E ISLAS
VIRGENES BRITANICAS

IMPACTOS - ACTUALIZADOS

* LA ACTIVIDAD DE TSUNAMI HA DISMINUIDO A LO LARGO DE LAS COSTAS
DE PUERTO RICO... ISLAS VIRGENES DE LOS ESTADOS UNIDOS...
ISLAS VIRGENES BRITANICAS Y DE LAS COSTAS DEL
ATLANTICO DE ESTADOS UNIDOS Y CANADA.

* ACTIVIDAD EN CURSO PUEDE SEGUIR EN ALGUNAS AREAS CAUSANDO
FUERTES CORRIENTES PELIGROSOS PARA NADADORES Y EMBARCACIONES.

* LA DETERMINACION PARA VOLVER A OCUPAR ZONAS DE PELIGRO DEBE
SER HECHA POR AUTORIDADES LOCALES.

ACCIONES RECOMENDADAS - ACTUALIZADAS

* NO REGRESEN A ZONAS DESALOJADAS HASTA QUE LAS AUTORIDADES
LOCALES DE MANEJO DE EMERGENCIA INDIQUEN QUE ES SEGURO
HACERLO.

OBSERVACIONES DEL TSUNAMI - ACTUALIZADAS

LUGAR	HORA DE LA MEDICION	ALTURA MAX OBSERVADA DEL TSUNAMI
-----	-----	-----
EL PORVENIR PANAMA	1505 UTC 03-25	07.8FT
SANTA MARTA COLOMBIA	1634 UTC 03-25	08.6FT
LIMON COSTA RICA	1544 UTC 03-25	01.9FT
SAN ANDRES COLOMBIA	1623 UTC 03-25	06.2FT
PORT AU PRINCE HAITI	1722 UTC 03-25	02.1FT
SANTO DOMINGO DR	1734 UTC 03-25	09.8FT
BULLEN BAY CURACAO	1715 UTC 03-25	02.4FT
MONA ISLAND PR	1745 UTC 03-25	05.6FT
MAYAGUEZ PR	1732 UTC 03-25	03.0FT
MAGUEYES ISLAND PR	1746 UTC 03-25	02.9FT
YABUCOA PR	1735 UTC 03-25	04.2FT
SAN JUAN PR	1721 UTC 03-25	00.4FT
LIME TREE BAY US VIRGI	1756 UTC 03-25	02.1FT
CHRISTIANSTED HARBOR U	1731 UTC 03-25	01.8FT
ESPERANZA VIEQUES ISLA	1751 UTC 03-25	03.5FT
FAJARDO PR	1755 UTC 03-25	01.7FT
CHARLOTTE AMALIE US VI	1748 UTC 03-25	03.6FT
LAMESHUR BAY ST JOHNS	1744 UTC 03-25	04.2FT
PUERTO PLATA DR	1823 UTC 09-06	00.5FT
BASSETERRE CG BASE ST.	1845 UTC 09-06	01.9FT
BARBUDA	1812 UTC 09-06	01.8FT
DESIRADE GUADELOUPE	1845 UTC 09-06	01.7FT
ROSEAU DOMINICA	1822 UTC 09-06	00.7FT

IOC Technical Series, 118(2)
Annex V – page 30

CALLIAQUA CG BASE ST.	1847 UTC	09-06	01.4FT
PRICKLY BAY GRENADA	1922 UTC	09-06	00.8FT

ALTURA - ALTURA MAX OBSERVADA DEL TSUNAMI ES EL NIVEL DEL AGUA
POR ENCIMA DE LA MAREA A LA HORA DE LA MEDICION.

PROXIMA ACTUALIZACION E INFORMACION ADICIONAL

- * ESTE SERA EL ULTIMO BOLETIN PROVENIENTE DEL CENTRO NACIONAL DE ALERTA DE TSUNAMI DE LOS ESTADOS UNIDOS PARA ESTE EVENTO.
- * PARA ACCEDER A INFORMACION ADICIONAL CONSULTE EL SITIO DE INTERNET NTWC.ARH.NOAA.GOV.
- * REGIONES COSTERAS DEL CARIBE FUERA DE PUERTO RICO... ISLAS VIRGENES DE LOS ESTADOS UNIDOS E ISLAS VIRGENES BRITANICAS DEBEN CONSULTAR LOS MENSAJES EMITIDOS POR EL CENTRO DE ALERTA DE TSUNAMI DEL PACIFICO EN SU SITIO DE INTERNET PTWC.WEATHER.GOV.

\$\$

PTWC Message #1

TEST...TSUNAMI MESSAGE NUMBER 1 ...TEST
NWS PACIFIC TSUNAMI WARNING CENTER EWA BEACH HI
1406 UTC WED MAR 25 2015

THIS MESSAGE APPLIES TO COUNTRIES WITHIN AND BORDERING THE
CARIBBEAN SEA...EXCEPT FOR PUERTO RICO...THE U.S. VIRGIN
ISLANDS...AND THE BRITISH VIRGIN ISLANDS.

... A CARIBBEAN-WIDE TSUNAMI WATCH IS IN EFFECT ...

A TSUNAMI WATCH IS IN EFFECT FOR

PANAMA / COLOMBIA / COSTA RICA / HAITI / ARUBA / NICARAGUA /
CAYMAN ISLANDS / JAMAICA / CUBA / BONAIRE / DOMINICAN REP /
BAHAMAS / CURACAO / TURKS N CAICOS / VENEZUELA / SABA /
SAINT KITTS / MONTSERRAT / MEXICO / HONDURAS / SINT EUSTATIUS /
GUADELOUPE / DOMINICA / SAINT LUCIA / SINT MAARTEN /
SAINT VINCENT / MARTINIQUE / ANGUILLA / GRENADA / BARBADOS /
SAINT BARTHELEMY / ANTIGUA / BARBUDA / SAINT MARTIN /
TRINIDAD TOBAGO / BELIZE / BERMUDA / GUATEMALA / FRENCH GUIANA /
GUYANA / SURINAME / BRAZIL

THIS BULLETIN IS ISSUED AS ADVICE TO GOVERNMENT AGENCIES. ONLY
NATIONAL AND LOCAL GOVERNMENT AGENCIES HAVE THE AUTHORITY TO MAKE
DECISIONS REGARDING THE OFFICIAL STATE OF ALERT IN THEIR AREA AND
ANY ACTIONS TO BE TAKEN IN RESPONSE.

AN EARTHQUAKE HAS OCCURRED WITH THESE PRELIMINARY PARAMETERS

ORIGIN TIME - 1400Z 25 MAR 2015
COORDINATES - 10.3 NORTH 78.8 WEST
LOCATION - NORTH OF PANAMA
MAGNITUDE - 8.0

EVALUATION

EARTHQUAKES OF THIS SIZE HAVE THE POTENTIAL TO GENERATE A
WIDESPREAD DESTRUCTIVE TSUNAMI THAT CAN AFFECT COASTLINES ACROSS
THE ENTIRE CARIBBEAN REGION.

HOWEVER - IT IS NOT KNOWN THAT A TSUNAMI WAS GENERATED. THIS
WATCH IS BASED ONLY ON THE EARTHQUAKE EVALUATION. AUTHORITIES IN
THE REGION SHOULD TAKE APPROPRIATE ACTION IN RESPONSE TO THE
POSSIBILITY OF A WIDESPREAD DESTRUCTIVE TSUNAMI.

ESTIMATED INITIAL TSUNAMI WAVE ARRIVAL TIMES AT FORECAST POINTS
WITHIN THE WARNING AND WATCH AREAS ARE GIVEN BELOW. ACTUAL
ARRIVAL TIMES MAY DIFFER AND THE INITIAL WAVE MAY NOT BE THE
LARGEST. A TSUNAMI IS A SERIES OF WAVES AND THE TIME BETWEEN
SUCCESSIVE WAVES CAN BE FIVE MINUTES TO ONE HOUR.

LOCATION	FORECAST POINT	COORDINATES	ARRIVAL TIME
-----	-----	-----	-----
PANAMA	ALIGANDI	9.2N 78.0W	1425Z 25 MAR
	PUERTO_CARRETO	8.8N 77.6W	1439Z 25 MAR
	COLON	9.4N 79.9W	1451Z 25 MAR
	PUERTO_OBALDIA	8.7N 77.4W	1453Z 25 MAR
	BOCAS_DEL_TORO	9.4N 82.2W	1506Z 25 MAR
COLOMBIA	CARTAGENA	10.4N 75.6W	1442Z 25 MAR
	PUNTA_CARIBANA	8.6N 76.9W	1459Z 25 MAR
	SANTA_MARTA	11.2N 74.2W	1502Z 25 MAR
	BARRANQUILLA	11.1N 74.9W	1516Z 25 MAR
	RIOHACHA	11.6N 72.9W	1552Z 25 MAR
COSTA RICA	PUERTO_LIMON	10.0N 83.0W	1454Z 25 MAR
HAITI	JACMEL	18.1N 72.5W	1535Z 25 MAR
	JEREMIE	18.6N 74.1W	1551Z 25 MAR

IOC Technical Series, 118(2)

Annex V – page 32

	CAP_HAITEN	19.8N	72.2W	1626Z	25	MAR
	PORT_AU_PRINCE	18.5N	72.4W	1655Z	25	MAR
ARUBA	ORANJESTAD	12.5N	70.0W	1547Z	25	MAR
NICARAGUA	PUNTA_GORDA	11.4N	83.8W	1548Z	25	MAR
	PUERTO_CABEZAS	14.0N	83.4W	1936Z	25	MAR
CAYMAN ISLANDS	CAYMAN_BRAC	19.7N	79.9W	1551Z	25	MAR
	GRAND_CAYMAN	19.3N	81.3W	1600Z	25	MAR
JAMAICA	KINGSTON	17.9N	76.9W	1553Z	25	MAR
	MONTEGO_BAY	18.5N	77.9W	1615Z	25	MAR
CUBA	SANTIAGO_D_CUBA	19.9N	75.8W	1554Z	25	MAR
	BARACOA	20.4N	74.5W	1614Z	25	MAR
	CIENFUEGOS	22.0N	80.5W	1620Z	25	MAR
	GIBARA	21.1N	76.1W	1634Z	25	MAR
	LA_HABANA	23.2N	82.4W	1721Z	25	MAR
	SANTA_CRZ_D_SUR	20.7N	78.0W	1854Z	25	MAR
	NUEVA_GERONA	21.9N	82.8W	2010Z	25	MAR
BONAIRE	ONIMA	12.3N	68.3W	1557Z	25	MAR
DOMINICAN REP	SANTO_DOMINGO	18.5N	69.9W	1604Z	25	MAR
	CABO_ENGANO	18.6N	68.3W	1628Z	25	MAR
	PUERTO_PLATA	19.8N	70.7W	1637Z	25	MAR
BAHAMAS	GREAT_INAGUA	20.9N	73.7W	1620Z	25	MAR
	MAYAGUANA	22.3N	73.0W	1634Z	25	MAR
	LONG_ISLAND	23.3N	75.1W	1654Z	25	MAR
	SAN_SALVADOR	24.1N	74.5W	1654Z	25	MAR
	EXUMA	23.6N	75.9W	1704Z	25	MAR
	CROOKED_ISLAND	22.7N	74.1W	1709Z	25	MAR
	CAT_ISLAND	24.4N	75.5W	1713Z	25	MAR
	ELEUTHERA_ISLAND	25.2N	76.1W	1721Z	25	MAR
	ANDROS_ISLAND	25.0N	77.9W	1730Z	25	MAR
	NASSAU	25.1N	77.4W	1742Z	25	MAR
	FREEPORT	26.5N	78.8W	1754Z	25	MAR
	ABACO_ISLAND	26.6N	77.1W	1759Z	25	MAR
	BIMINI	25.8N	79.3W	1807Z	25	MAR
CURACAO	WILLEMSTAD	12.1N	68.9W	1621Z	25	MAR
TURKS N CAICOS	WEST_CAICOS	21.7N	72.5W	1630Z	25	MAR
	GRAND_TURK	21.5N	71.1W	1645Z	25	MAR
VENEZUELA	MAIQUETIA	10.6N	67.0W	1634Z	25	MAR
	CUMANA	10.5N	64.2W	1707Z	25	MAR
	PUNTO_FIJO	11.7N	70.2W	1807Z	25	MAR
	GOLFO_VENEZUELA	11.4N	71.2W	1906Z	25	MAR
	PORLAMAR	10.9N	63.8W	2031Z	25	MAR
SABA	SABA	17.6N	63.2W	1650Z	25	MAR
SAINT KITTS	BASSETERRE	17.3N	62.7W	1652Z	25	MAR
MONTserrat	PLYMOUTH	16.7N	62.2W	1653Z	25	MAR
MEXICO	COZUMEL	20.5N	87.0W	1655Z	25	MAR
	MADERO	22.3N	97.8W	1936Z	25	MAR
	VERACRUZ	19.2N	96.1W	1941Z	25	MAR
	TEXAS_BORDER	26.0N	97.1W	1951Z	25	MAR
	PROGRESO	21.3N	89.7W	2042Z	25	MAR
	CAMPECHE	19.9N	90.5W	2338Z	25	MAR
HONDURAS	PUERTO_CORTES	15.9N	88.0W	1655Z	25	MAR
	TRUJILLO	15.9N	86.0W	1741Z	25	MAR
SINT EUSTATIUS	SINT_EUSTATIUS	17.5N	63.0W	1656Z	25	MAR
GUADELOUPE	BASSE_TERRE	16.0N	61.7W	1656Z	25	MAR
DOMINICA	ROSEAÜ	15.3N	61.4W	1657Z	25	MAR
SAINT LUCIA	CASTRIES	14.0N	61.0W	1659Z	25	MAR
SINT MAARTEN	SIMPSON_BAAI	18.0N	63.1W	1700Z	25	MAR
SAINT VINCENT	KINGSTOWN	13.1N	61.2W	1701Z	25	MAR
MARTINIQUE	FORT_DE_FRANCE	14.6N	61.1W	1704Z	25	MAR
ANGUILLA	THE_VALLEY	18.3N	63.1W	1708Z	25	MAR
GRENADA	SAINT_GEORGES	12.0N	61.8W	1710Z	25	MAR
BARBADOS	BRIDGETOWN	13.1N	59.6W	1726Z	25	MAR
SAINT BARTHELEM	SAINT_BARTHELEM	17.9N	62.8W	1727Z	25	MAR
ANTIGUA	SAINT_JOHNS	17.1N	61.9W	1732Z	25	MAR
BARBUDA	PALMETTO_POINT	17.6N	61.9W	1735Z	25	MAR
SAINT MARTIN	BAIE_BLANCHE	18.1N	63.0W	1738Z	25	MAR
TRINIDAD TOBAGO	PIRATES_BAY	11.3N	60.6W	1753Z	25	MAR
	PORT_OF_SPAIN	10.6N	61.5W	1824Z	25	MAR
BELIZE	BELIZE_CITY	17.5N	88.2W	1805Z	25	MAR

BERMUDA	RUTHS_BAY	32.4N	64.6W	1819Z	25	MAR
GUATEMALA	PUERTO_BARRIOS	15.7N	88.6W	1847Z	25	MAR
FRENCH GUIANA	CAYENNE	4.9N	52.3W	2103Z	25	MAR
GUYANA	GEORGETOWN	6.8N	58.2W	2142Z	25	MAR
SURINAME	PARAMARIBO	5.9N	55.2W	2203Z	25	MAR
BRAZIL	FORTALEZA	3.7S	38.5W	2224Z	25	MAR
	SAO_LUIS	2.5S	44.3W	0044Z	26	MAR
	ILHA_DE_MARACA	2.2N	50.5W	0049Z	26	MAR

ADDITIONAL BULLETINS WILL BE ISSUED BY THE PACIFIC TSUNAMI
WARNING CENTER FOR THIS EVENT AS MORE INFORMATION
BECOMES AVAILABLE.

PTWC Message #2

TEST...TSUNAMI MESSAGE NUMBER 2 ...TEST
NWS PACIFIC TSUNAMI WARNING CENTER EWA BEACH HI
1430 UTC WED MAR 25 2015

THIS MESSAGE APPLIES TO COUNTRIES WITHIN AND BORDERING THE
CARIBBEAN SEA...EXCEPT FOR PUERTO RICO...THE U.S. VIRGIN
ISLANDS...AND THE BRITISH VIRGIN ISLANDS.

... A CARIBBEAN-WIDE TSUNAMI WATCH IS IN EFFECT ...

A TSUNAMI WATCH IS IN EFFECT FOR

PANAMA / COLOMBIA / COSTA RICA / HAITI / ARUBA / NICARAGUA /
CAYMAN ISLANDS / JAMAICA / CUBA / BONAIRE / DOMINICAN REP /
BAHAMAS / CURACAO / TURKS N CAICOS / VENEZUELA / SABA /
SAINT KITTS / MONTSERRAT / MEXICO / HONDURAS / SINT EUSTATIUS /
GUADELOUPE / DOMINICA / SAINT LUCIA / SINT MAARTEN /
SAINT VINCENT / MARTINIQUE / ANGUILLA / GRENADA / BARBADOS /
SAINT BARTHELEMY / ANTIGUA / BARBUDA / SAINT MARTIN /
TRINIDAD TOBAGO / BELIZE / BERMUDA / GUATEMALA / FRENCH GUIANA /
GUYANA / SURINAME / BRAZIL

THIS BULLETIN IS ISSUED AS ADVICE TO GOVERNMENT AGENCIES. ONLY
NATIONAL AND LOCAL GOVERNMENT AGENCIES HAVE THE AUTHORITY TO MAKE
DECISIONS REGARDING THE OFFICIAL STATE OF ALERT IN THEIR AREA AND
ANY ACTIONS TO BE TAKEN IN RESPONSE.

AN EARTHQUAKE HAS OCCURRED WITH THESE PRELIMINARY PARAMETERS
NOTE REVISED MAGNITUDE

ORIGIN TIME - 1400Z 25 MAR 2015
COORDINATES - 10.3 NORTH 78.8 WEST
LOCATION - NORTH OF PANAMA
MAGNITUDE - 8.5

MEASUREMENTS OR REPORTS OF TSUNAMI WAVE ACTIVITY

GAUGE LOCATION	GAUGE COORDINATES		TIME OF MEASURE	MAXIMUM TSUNAMI HEIGHT	WAVE PERIOD (MIN)
	LAT	LON	(UTC)		
EL PORVENIR PA	9.5N	78.9W	1424	1.0M/03.3FT	-

EVALUATION

SEA LEVEL READINGS INDICATE A TSUNAMI WAS GENERATED. IT MAY HAVE
ALREADY HAVE BEEN DESTRUCTIVE ALONG COASTS NEAR THE EARTHQUAKE
EPICENTER.

BASED ON THESE DATA THE THREAT CONTINUES FOR ALL COASTAL AREAS OF
THE CARIBBEAN. FOR THOSE AREAS - WHEN NO MAJOR WAVES HAVE
OCCURRED FOR AT LEAST TWO HOURS AFTER THE ESTIMATED ARRIVAL TIME
OR DAMAGING WAVES HAVE NOT OCCURRED FOR AT LEAST TWO HOURS THEN
LOCAL AUTHORITIES CAN ASSUME THE THREAT IS PASSED. DANGER TO
BOATS AND COASTAL STRUCTURES CAN CONTINUE FOR SEVERAL HOURS DUE
TO RAPID CURRENTS. AS LOCAL CONDITIONS CAN CAUSE A WIDE
VARIATION IN TSUNAMI WAVE ACTION THE ALL CLEAR DETERMINATION MUST
BE MADE BY LOCAL AUTHORITIES.

ESTIMATED INITIAL TSUNAMI WAVE ARRIVAL TIMES AT FORECAST POINTS
WITHIN THE WARNING AND WATCH AREAS ARE GIVEN BELOW. ACTUAL
ARRIVAL TIMES MAY DIFFER AND THE INITIAL WAVE MAY NOT BE THE
LARGEST. A TSUNAMI IS A SERIES OF WAVES AND THE TIME BETWEEN
SUCCESSIVE WAVES CAN BE FIVE MINUTES TO ONE HOUR.

LOCATION	FORECAST POINT	COORDINATES	ARRIVAL TIME
----------	----------------	-------------	--------------

PANAMA	ALIGANDI	9.2N	78.0W	1425Z	25	MAR
	PUERTO_CARRETO	8.8N	77.6W	1439Z	25	MAR
	COLON	9.4N	79.9W	1451Z	25	MAR
	PUERTO_OBALDIA	8.7N	77.4W	1453Z	25	MAR
	BOCAS_DEL_TORO	9.4N	82.2W	1506Z	25	MAR
COLOMBIA	CARTAGENA	10.4N	75.6W	1442Z	25	MAR
	PUNTA_CARIBANA	8.6N	76.9W	1459Z	25	MAR
	SANTA_MARTA	11.2N	74.2W	1502Z	25	MAR
	BARRANQUILLA	11.1N	74.9W	1516Z	25	MAR
	RIOHACHA	11.6N	72.9W	1552Z	25	MAR
COSTA RICA	PUERTO_LIMON	10.0N	83.0W	1454Z	25	MAR
HAITI	JACMEL	18.1N	72.5W	1535Z	25	MAR
	JEREMIE	18.6N	74.1W	1551Z	25	MAR
	CAP_HAITEN	19.8N	72.2W	1626Z	25	MAR
	PORT_AU_PRINCE	18.5N	72.4W	1655Z	25	MAR
ARUBA	ORANJESTAD	12.5N	70.0W	1547Z	25	MAR
NICARAGUA	PUNTA_GORDA	11.4N	83.8W	1548Z	25	MAR
	PUERTO_CABEZAS	14.0N	83.4W	1936Z	25	MAR
CAYMAN ISLANDS	CAYMAN_BRAC	19.7N	79.9W	1551Z	25	MAR
	GRAND_CAYMAN	19.3N	81.3W	1600Z	25	MAR
JAMAICA	KINGSTON	17.9N	76.9W	1553Z	25	MAR
	MONTEGO_BAY	18.5N	77.9W	1615Z	25	MAR
CUBA	SANTIAGO_D_CUBA	19.9N	75.8W	1554Z	25	MAR
	BARACOA	20.4N	74.5W	1614Z	25	MAR
	CIENFUEGOS	22.0N	80.5W	1620Z	25	MAR
	GIBARA	21.1N	76.1W	1634Z	25	MAR
	LA_HABANA	23.2N	82.4W	1721Z	25	MAR
	SANTA_CRZ_D_SUR	20.7N	78.0W	1854Z	25	MAR
	NUEVA_GERONA	21.9N	82.8W	2010Z	25	MAR
BONAIRE	ONIMA	12.3N	68.3W	1557Z	25	MAR
DOMINICAN REP	SANTO_DOMINGO	18.5N	69.9W	1604Z	25	MAR
	CABO_ENGANO	18.6N	68.3W	1628Z	25	MAR
	PUERTO_PLATA	19.8N	70.7W	1637Z	25	MAR
BAHAMAS	GREAT_INAGUA	20.9N	73.7W	1620Z	25	MAR
	MAYAGUANA	22.3N	73.0W	1634Z	25	MAR
	LONG_ISLAND	23.3N	75.1W	1654Z	25	MAR
	SAN_SALVADOR	24.1N	74.5W	1654Z	25	MAR
	EXUMA	23.6N	75.9W	1704Z	25	MAR
	CROOKED_ISLAND	22.7N	74.1W	1709Z	25	MAR
	CAT_ISLAND	24.4N	75.5W	1713Z	25	MAR
	ELEUTHERA_ISLAN	25.2N	76.1W	1721Z	25	MAR
	ANDROS_ISLAND	25.0N	77.9W	1730Z	25	MAR
	NASSAU	25.1N	77.4W	1742Z	25	MAR
	FREEPORT	26.5N	78.8W	1754Z	25	MAR
	ABACO_ISLAND	26.6N	77.1W	1759Z	25	MAR
	BIMINI	25.8N	79.3W	1807Z	25	MAR
CURACAO	WILLEMSTAD	12.1N	68.9W	1621Z	25	MAR
TURKS N CAICOS	WEST_CAICOS	21.7N	72.5W	1630Z	25	MAR
	GRAND_TURK	21.5N	71.1W	1645Z	25	MAR
VENEZUELA	MAIQUETIA	10.6N	67.0W	1634Z	25	MAR
	CUMANA	10.5N	64.2W	1707Z	25	MAR
	PUNTO_FIJO	11.7N	70.2W	1807Z	25	MAR
	GOLFO_VENEZUELA	11.4N	71.2W	1906Z	25	MAR
	PORLAMAR	10.9N	63.8W	2031Z	25	MAR
SABA	SABA	17.6N	63.2W	1650Z	25	MAR
SAINT KITTS	BASSETERRE	17.3N	62.7W	1652Z	25	MAR
MONTERRAT	PLYMOUTH	16.7N	62.2W	1653Z	25	MAR
MEXICO	COZUMEL	20.5N	87.0W	1655Z	25	MAR
	MADERO	22.3N	97.8W	1936Z	25	MAR
	VERACRUZ	19.2N	96.1W	1941Z	25	MAR
	TEXAS_BORDER	26.0N	97.1W	1951Z	25	MAR
	PROGRESO	21.3N	89.7W	2042Z	25	MAR
	CAMPECHE	19.9N	90.5W	2338Z	25	MAR
HONDURAS	PUERTO_CORTES	15.9N	88.0W	1655Z	25	MAR
	TRUJILLO	15.9N	86.0W	1741Z	25	MAR
SINT EUSTATIUS	SINT EUSTATIUS	17.5N	63.0W	1656Z	25	MAR
GUADELOUPE	BASSE TERRE	16.0N	61.7W	1656Z	25	MAR
DOMINICA	ROSEAU	15.3N	61.4W	1657Z	25	MAR
SAINT LUCIA	CASTRIES	14.0N	61.0W	1659Z	25	MAR

IOC Technical Series, 118(2)
Annex V – page 36

SINT MAARTEN	SIMPSON_BAAI	18.0N	63.1W	1700Z	25	MAR
SAINT VINCENT	KINGSTOWN	13.1N	61.2W	1701Z	25	MAR
MARTINIQUE	FORT DE FRANCE	14.6N	61.1W	1704Z	25	MAR
ANGUILLA	THE_VALLEY	18.3N	63.1W	1708Z	25	MAR
GRENADA	SAIN_T_GEORGES	12.0N	61.8W	1710Z	25	MAR
BARBADOS	BRIDGETOWN	13.1N	59.6W	1726Z	25	MAR
SAINT BARTHELEM	SAIN_T_BARTHELEM	17.9N	62.8W	1727Z	25	MAR
ANTIGUA	SAIN_T_JOHNS	17.1N	61.9W	1732Z	25	MAR
BARBUDA	PALMETTO_POINT	17.6N	61.9W	1735Z	25	MAR
SAINT MARTIN	BAIE_BLANCHE	18.1N	63.0W	1738Z	25	MAR
TRINIDAD TOBAGO	PIRATES_BAY	11.3N	60.6W	1753Z	25	MAR
	PORT_OF_SPAIN	10.6N	61.5W	1824Z	25	MAR
BELIZE	BELIZE_CITY	17.5N	88.2W	1805Z	25	MAR
BERMUDA	RUTHS_BAY	32.4N	64.6W	1819Z	25	MAR
GUATEMALA	PUERTO_BARRIOS	15.7N	88.6W	1847Z	25	MAR
FRENCH GUIANA	CAYENNE	4.9N	52.3W	2103Z	25	MAR
GUYANA	GEORGETOWN	6.8N	58.2W	2142Z	25	MAR
SURINAME	PARAMARIBO	5.9N	55.2W	2203Z	25	MAR
BRAZIL	FORTALEZA	3.7S	38.5W	2224Z	25	MAR
	SAO_LUIS	2.5S	44.3W	0044Z	26	MAR
	ILHA_DE_MARACA	2.2N	50.5W	0049Z	26	MAR

ADDITIONAL BULLETINS WILL BE ISSUED BY THE PACIFIC TSUNAMI
WARNING CENTER FOR THIS EVENT AS MORE INFORMATION
BECOMES AVAILABLE.

PTWC Message #3

TEST...TSUNAMI MESSAGE NUMBER 3 ...TEST
NWS PACIFIC TSUNAMI WARNING CENTER EWA BEACH HI
1500 UTC WED MAR 25 2015

THIS MESSAGE APPLIES TO COUNTRIES WITHIN AND BORDERING THE
CARIBBEAN SEA...EXCEPT FOR PUERTO RICO...THE U.S. VIRGIN
ISLANDS...AND THE BRITISH VIRGIN ISLANDS.

... A CARIBBEAN-WIDE TSUNAMI WATCH IS IN EFFECT ...

A TSUNAMI WATCH IS IN EFFECT FOR

PANAMA / COLOMBIA / COSTA RICA / HAITI / ARUBA / NICARAGUA /
CAYMAN ISLANDS / JAMAICA / CUBA / BONAIRE / DOMINICAN REP /
BAHAMAS / CURACAO / TURKS N CAICOS / VENEZUELA / SABA /
SAINT KITTS / MONTSERRAT / MEXICO / HONDURAS / SINT EUSTATIUS /
GUADELOUPE / DOMINICA / SAINT LUCIA / SINT MAARTEN /
SAINT VINCENT / MARTINIQUE / ANGUILLA / GRENADA / BARBADOS /
SAINT BARTHELEMY / ANTIGUA / BARBUDA / SAINT MARTIN /
TRINIDAD TOBAGO / BELIZE / BERMUDA / GUATEMALA / FRENCH GUIANA /
GUYANA / SURINAME / BRAZIL

THIS BULLETIN IS ISSUED AS ADVICE TO GOVERNMENT AGENCIES. ONLY
NATIONAL AND LOCAL GOVERNMENT AGENCIES HAVE THE AUTHORITY TO MAKE
DECISIONS REGARDING THE OFFICIAL STATE OF ALERT IN THEIR AREA AND
ANY ACTIONS TO BE TAKEN IN RESPONSE.

AN EARTHQUAKE HAS OCCURRED WITH THESE PRELIMINARY PARAMETERS

ORIGIN TIME - 1400Z 25 MAR 2015
COORDINATES - 10.3 NORTH 78.8 WEST
LOCATION - NORTH OF PANAMA
MAGNITUDE - 8.5

MEASUREMENTS OR REPORTS OF TSUNAMI WAVE ACTIVITY

GAUGE LOCATION	GAUGE COORDINATES		TIME OF MEASURE	MAXIMUM TSUNAMI HEIGHT	WAVE PERIOD
	LAT	Lon	(UTC)		(MIN)
EL PORVENIR PA	9.5N	78.9W	1455	2.4M/07.8FT	15

EVALUATION

SEA LEVEL READINGS INDICATE A TSUNAMI WAS GENERATED. IT MAY HAVE
ALREADY HAVE BEEN DESTRUCTIVE ALONG COASTS NEAR THE EARTHQUAKE
EPICENTER.

BASED ON THESE DATA THE THREAT CONTINUES FOR ALL COASTAL AREAS OF
THE CARIBBEAN. FOR THOSE AREAS - WHEN NO MAJOR WAVES HAVE
OCCURRED FOR AT LEAST TWO HOURS AFTER THE ESTIMATED ARRIVAL TIME
OR DAMAGING WAVES HAVE NOT OCCURRED FOR AT LEAST TWO HOURS THEN
LOCAL AUTHORITIES CAN ASSUME THE THREAT IS PASSED. DANGER TO
BOATS AND COASTAL STRUCTURES CAN CONTINUE FOR SEVERAL HOURS DUE
TO RAPID CURRENTS. AS LOCAL CONDITIONS CAN CAUSE A WIDE
VARIATION IN TSUNAMI WAVE ACTION THE ALL CLEAR DETERMINATION MUST
BE MADE BY LOCAL AUTHORITIES.

ESTIMATED INITIAL TSUNAMI WAVE ARRIVAL TIMES AT FORECAST POINTS
WITHIN THE WARNING AND WATCH AREAS ARE GIVEN BELOW. ACTUAL
ARRIVAL TIMES MAY DIFFER AND THE INITIAL WAVE MAY NOT BE THE
LARGEST. A TSUNAMI IS A SERIES OF WAVES AND THE TIME BETWEEN
SUCCESSIVE WAVES CAN BE FIVE MINUTES TO ONE HOUR.

LOCATION	FORECAST POINT	COORDINATES	ARRIVAL TIME
-----	-----	-----	-----

IOC Technical Series, 118(2)
Annex V – page 38

PANAMA	ALIGANDI	9.2N	78.0W	1425Z	25	MAR	
	PUERTO_CARRETO	8.8N	77.6W	1439Z	25	MAR	
	COLON	9.4N	79.9W	1451Z	25	MAR	
	PUERTO_OBALDIA	8.7N	77.4W	1453Z	25	MAR	
	BOCAS_DEL_TORO	9.4N	82.2W	1506Z	25	MAR	
COLOMBIA	CARTAGENA	10.4N	75.6W	1442Z	25	MAR	
	PUNTA_CARIBANA	8.6N	76.9W	1459Z	25	MAR	
	SANTA_MARTA	11.2N	74.2W	1502Z	25	MAR	
	BARRANQUILLA	11.1N	74.9W	1516Z	25	MAR	
COSTA RICA	RIOHACHA	11.6N	72.9W	1552Z	25	MAR	
	PUERTO_LIMON	10.0N	83.0W	1454Z	25	MAR	
HAITI	JACMEL	18.1N	72.5W	1535Z	25	MAR	
	JEREMIE	18.6N	74.1W	1551Z	25	MAR	
	CAP_HAITEN	19.8N	72.2W	1626Z	25	MAR	
	PORT_AU_PRINCE	18.5N	72.4W	1655Z	25	MAR	
ARUBA	ORANJESTAD	12.5N	70.0W	1547Z	25	MAR	
NICARAGUA	PUNTA_GORDA	11.4N	83.8W	1548Z	25	MAR	
	PUERTO_CABEZAS	14.0N	83.4W	1936Z	25	MAR	
CAYMAN ISLANDS	CAYMAN_BRAC	19.7N	79.9W	1551Z	25	MAR	
	GRAND_CAYMAN	19.3N	81.3W	1600Z	25	MAR	
JAMAICA	KINGSTON	17.9N	76.9W	1553Z	25	MAR	
	MONTEGO_BAY	18.5N	77.9W	1615Z	25	MAR	
CUBA	SANTIAGO_D_CUBA	19.9N	75.8W	1554Z	25	MAR	
	BARACOA	20.4N	74.5W	1614Z	25	MAR	
	CIENFUEGOS	22.0N	80.5W	1620Z	25	MAR	
	GIBARA	21.1N	76.1W	1634Z	25	MAR	
	LA_HABANA	23.2N	82.4W	1721Z	25	MAR	
	SANTA_CRZ_D_SUR	20.7N	78.0W	1854Z	25	MAR	
	NUEVA_GERONA	21.9N	82.8W	2010Z	25	MAR	
BONAIRE	ONIMA	12.3N	68.3W	1557Z	25	MAR	
DOMINICAN REP	SANTO_DOMINGO	18.5N	69.9W	1604Z	25	MAR	
	CABO_ENGANO	18.6N	68.3W	1628Z	25	MAR	
	PUERTO_PLATA	19.8N	70.7W	1637Z	25	MAR	
BAHAMAS	GREAT_INAGUA	20.9N	73.7W	1620Z	25	MAR	
	MAYAGUANA	22.3N	73.0W	1634Z	25	MAR	
	LONG_ISLAND	23.3N	75.1W	1654Z	25	MAR	
	SAN_SALVADOR	24.1N	74.5W	1654Z	25	MAR	
	EXUMA	23.6N	75.9W	1704Z	25	MAR	
	CROOKED_ISLAND	22.7N	74.1W	1709Z	25	MAR	
	CAT_ISLAND	24.4N	75.5W	1713Z	25	MAR	
	ELEUTHERA_ISLAN	25.2N	76.1W	1721Z	25	MAR	
	ANDROS_ISLAND	25.0N	77.9W	1730Z	25	MAR	
	NASSAU	25.1N	77.4W	1742Z	25	MAR	
	FREEPORT	26.5N	78.8W	1754Z	25	MAR	
	ABACO_ISLAND	26.6N	77.1W	1759Z	25	MAR	
	BIMINI	25.8N	79.3W	1807Z	25	MAR	
	CURACAO	WILLEMSTAD	12.1N	68.9W	1621Z	25	MAR
TURKS N CAICOS	WEST_CAICOS	21.7N	72.5W	1630Z	25	MAR	
	GRAND_TURK	21.5N	71.1W	1645Z	25	MAR	
VENEZUELA	MAIQUETIA	10.6N	67.0W	1634Z	25	MAR	
	CUMANA	10.5N	64.2W	1707Z	25	MAR	
	PUNTO_FIJO	11.7N	70.2W	1807Z	25	MAR	
	GOLFO_VENEZUELA	11.4N	71.2W	1906Z	25	MAR	
	PORLAMAR	10.9N	63.8W	2031Z	25	MAR	
	SABA	SABA	17.6N	63.2W	1650Z	25	MAR
SAINTE KITTS	BASSETERRE	17.3N	62.7W	1652Z	25	MAR	
MONTSEERRAT	PLYMOUTH	16.7N	62.2W	1653Z	25	MAR	
MEXICO	COZUMEL	20.5N	87.0W	1655Z	25	MAR	
	MADERO	22.3N	97.8W	1936Z	25	MAR	
	VERACRUZ	19.2N	96.1W	1941Z	25	MAR	
	TEXAS_BORDER	26.0N	97.1W	1951Z	25	MAR	
	PROGRESO	21.3N	89.7W	2042Z	25	MAR	
	CAMPECHE	19.9N	90.5W	2338Z	25	MAR	
	HONDURAS	PUERTO_CORTES	15.9N	88.0W	1655Z	25	MAR
	TRUJILLO	15.9N	86.0W	1741Z	25	MAR	
SINT EUSTATIUS	SINT_EUSTATIUS	17.5N	63.0W	1656Z	25	MAR	
GUADELOUPE	BASSE_TERRE	16.0N	61.7W	1656Z	25	MAR	
DOMINICA	ROSEAÜ	15.3N	61.4W	1657Z	25	MAR	
SAINT LUCIA	CASTRIES	14.0N	61.0W	1659Z	25	MAR	

SINT MAARTEN	SIMPSON_BAAI	18.0N	63.1W	1700Z	25	MAR
SAINT VINCENT	KINGSTOWN	13.1N	61.2W	1701Z	25	MAR
MARTINIQUE	FORT_DE_FRANCE	14.6N	61.1W	1704Z	25	MAR
ANGUILLA	THE_VALLEY	18.3N	63.1W	1708Z	25	MAR
GRENADA	SAINT_GEORGES	12.0N	61.8W	1710Z	25	MAR
BARBADOS	BRIDGETOWN	13.1N	59.6W	1726Z	25	MAR
SAINT BARTHELEM	SAINT_BARTHELEM	17.9N	62.8W	1727Z	25	MAR
ANTIGUA	SAINT_JOHNS	17.1N	61.9W	1732Z	25	MAR
BARBUDA	PALMETTO_POINT	17.6N	61.9W	1735Z	25	MAR
SAINT MARTIN	BAIE_BLANCHE	18.1N	63.0W	1738Z	25	MAR
TRINIDAD TOBAGO	PIRATES_BAY	11.3N	60.6W	1753Z	25	MAR
	PORT_OF_SPAIN	10.6N	61.5W	1824Z	25	MAR
BELIZE	BELIZE_CITY	17.5N	88.2W	1805Z	25	MAR
BERMUDA	RUTHS_BAY	32.4N	64.6W	1819Z	25	MAR
GUATEMALA	PUERTO_BARRIOS	15.7N	88.6W	1847Z	25	MAR
FRENCH GUIANA	CAYENNE	4.9N	52.3W	2103Z	25	MAR
GUYANA	GEORGETOWN	6.8N	58.2W	2142Z	25	MAR
SURINAME	PARAMARIBO	5.9N	55.2W	2203Z	25	MAR
BRAZIL	FORTALEZA	3.7S	38.5W	2224Z	25	MAR
	SAO_LUIS	2.5S	44.3W	0044Z	26	MAR
	ILHA_DE_MARACA	2.2N	50.5W	0049Z	26	MAR

ADDITIONAL BULLETINS WILL BE ISSUED BY THE PACIFIC TSUNAMI
WARNING CENTER FOR THIS EVENT AS MORE INFORMATION
BECOMES AVAILABLE.

PTWC Message #4

TEST...TSUNAMI MESSAGE NUMBER 4 ...TEST
NWS PACIFIC TSUNAMI WARNING CENTER EWA BEACH HI
1602 UTC WED MAR 25 2015

THIS MESSAGE APPLIES TO COUNTRIES WITHIN AND BORDERING THE
CARIBBEAN SEA...EXCEPT FOR PUERTO RICO...THE U.S. VIRGIN
ISLANDS...AND THE BRITISH VIRGIN ISLANDS.

... A CARIBBEAN-WIDE TSUNAMI WATCH IS IN EFFECT ...

A TSUNAMI WATCH IS IN EFFECT FOR

PANAMA / COLOMBIA / COSTA RICA / HAITI / ARUBA / NICARAGUA /
CAYMAN ISLANDS / JAMAICA / CUBA / BONAIRE / DOMINICAN REP /
BAHAMAS / CURACAO / TURKS N CAICOS / VENEZUELA / SABA /
SAINT KITTS / MONTSERRAT / MEXICO / HONDURAS / SINT EUSTATIUS /
GUADELOUPE / DOMINICA / SAINT LUCIA / SINT MAARTEN /
SAINT VINCENT / MARTINIQUE / ANGUILLA / GRENADA / BARBADOS /
SAINT BARTHELEMY / ANTIGUA / BARBUDA / SAINT MARTIN /
TRINIDAD TOBAGO / BELIZE / BERMUDA / GUATEMALA / FRENCH GUIANA /
GUYANA / SURINAME / BRAZIL

THIS BULLETIN IS ISSUED AS ADVICE TO GOVERNMENT AGENCIES. ONLY
NATIONAL AND LOCAL GOVERNMENT AGENCIES HAVE THE AUTHORITY TO MAKE
DECISIONS REGARDING THE OFFICIAL STATE OF ALERT IN THEIR AREA AND
ANY ACTIONS TO BE TAKEN IN RESPONSE.

AN EARTHQUAKE HAS OCCURRED WITH THESE PRELIMINARY PARAMETERS

ORIGIN TIME - 1400Z 25 MAR 2015
COORDINATES - 10.3 NORTH 78.8 WEST
LOCATION - NORTH OF PANAMA
MAGNITUDE - 8.5

MEASUREMENTS OR REPORTS OF TSUNAMI WAVE ACTIVITY

GAUGE LOCATION	GAUGE COORDINATES		TIME OF MEASURE	MAXIMUM TSUNAMI HEIGHT	WAVE PERIOD
	LAT	LON	(UTC)		(MIN)
EL PORVENIR PA	9.5N	78.9W	1455	2.4M/07.8FT	15
LIMON CR	10.0N	83.0W	1544	0.6M/01.9FT	-
SANTA MARTA CO	11.2N	74.2W	1547	1.4M/04.8FT	-
SAN ANDRES CO	12.6N	81.7W	1555	1.0M/03.3FT	-

EVALUATION

SEA LEVEL READINGS INDICATE A TSUNAMI WAS GENERATED. IT MAY HAVE
ALREADY HAVE BEEN DESTRUCTIVE ALONG COASTS NEAR THE EARTHQUAKE
EPICENTER.

BASED ON THESE DATA THE THREAT CONTINUES FOR ALL COASTAL AREAS OF
THE CARIBBEAN. FOR THOSE AREAS - WHEN NO MAJOR WAVES HAVE
OCCURRED FOR AT LEAST TWO HOURS AFTER THE ESTIMATED ARRIVAL TIME
OR DAMAGING WAVES HAVE NOT OCCURRED FOR AT LEAST TWO HOURS THEN
LOCAL AUTHORITIES CAN ASSUME THE THREAT IS PASSED. DANGER TO
BOATS AND COASTAL STRUCTURES CAN CONTINUE FOR SEVERAL HOURS DUE
TO RAPID CURRENTS. AS LOCAL CONDITIONS CAN CAUSE A WIDE
VARIATION IN TSUNAMI WAVE ACTION THE ALL CLEAR DETERMINATION MUST
BE MADE BY LOCAL AUTHORITIES.

ESTIMATED INITIAL TSUNAMI WAVE ARRIVAL TIMES AT FORECAST POINTS
WITHIN THE WARNING AND WATCH AREAS ARE GIVEN BELOW. ACTUAL
ARRIVAL TIMES MAY DIFFER AND THE INITIAL WAVE MAY NOT BE THE
LARGEST. A TSUNAMI IS A SERIES OF WAVES AND THE TIME BETWEEN
SUCCESSIVE WAVES CAN BE FIVE MINUTES TO ONE HOUR.

LOCATION	FORECAST POINT	COORDINATES		ARRIVAL TIME
-----	-----	-----	-----	-----
PANAMA	ALIGANDI	9.2N	78.0W	1425Z 25 MAR
	PUERTO_CARRETO	8.8N	77.6W	1439Z 25 MAR
	COLON	9.4N	79.9W	1451Z 25 MAR
	PUERTO_OBALDIA	8.7N	77.4W	1453Z 25 MAR
	BOCAS_DEL_TORO	9.4N	82.2W	1506Z 25 MAR
COLOMBIA	CARTAGENA	10.4N	75.6W	1442Z 25 MAR
	PUNTA_CARIBANA	8.6N	76.9W	1459Z 25 MAR
	SANTA_MARTA	11.2N	74.2W	1502Z 25 MAR
	BARRANQUILLA	11.1N	74.9W	1516Z 25 MAR
	RIOHACHA	11.6N	72.9W	1552Z 25 MAR
COSTA RICA	PUERTO LIMON	10.0N	83.0W	1454Z 25 MAR
HAITI	JACMEL	18.1N	72.5W	1535Z 25 MAR
	JEREMIE	18.6N	74.1W	1551Z 25 MAR
	CAP_HAITEN	19.8N	72.2W	1626Z 25 MAR
	PORT_AU_PRINCE	18.5N	72.4W	1655Z 25 MAR
ARUBA	ORANJESTAD	12.5N	70.0W	1547Z 25 MAR
NICARAGUA	PUNTA_GORDA	11.4N	83.8W	1548Z 25 MAR
	PUERTO_CABEZAS	14.0N	83.4W	1936Z 25 MAR
CAYMAN ISLANDS	CAYMAN BRAC	19.7N	79.9W	1551Z 25 MAR
	GRAND_CAYMAN	19.3N	81.3W	1600Z 25 MAR
JAMAICA	KINGSTON	17.9N	76.9W	1553Z 25 MAR
	MONTEGO_BAY	18.5N	77.9W	1615Z 25 MAR
CUBA	SANTIAGO_D_CUBA	19.9N	75.8W	1554Z 25 MAR
	BARACOA	20.4N	74.5W	1614Z 25 MAR
	CIENFUEGOS	22.0N	80.5W	1620Z 25 MAR
	GIBARA	21.1N	76.1W	1634Z 25 MAR
	LA_HABANA	23.2N	82.4W	1721Z 25 MAR
	SANTA_CRZ_D_SUR	20.7N	78.0W	1854Z 25 MAR
	NUEVA_GERONA	21.9N	82.8W	2010Z 25 MAR
BONAIRE	ONIMA	12.3N	68.3W	1557Z 25 MAR
DOMINICAN REP	SANTO_DOMINGO	18.5N	69.9W	1604Z 25 MAR
	CABO_ENGANO	18.6N	68.3W	1628Z 25 MAR
	PUERTO_PLATA	19.8N	70.7W	1637Z 25 MAR
BAHAMAS	GREAT_INAGUA	20.9N	73.7W	1620Z 25 MAR
	MAYAGUANA	22.3N	73.0W	1634Z 25 MAR
	LONG_ISLAND	23.3N	75.1W	1654Z 25 MAR
	SAN_SALVADOR	24.1N	74.5W	1654Z 25 MAR
	EXUMA	23.6N	75.9W	1704Z 25 MAR
	CROOKED_ISLAND	22.7N	74.1W	1709Z 25 MAR
	CAT_ISLAND	24.4N	75.5W	1713Z 25 MAR
	ELEUTHERA_ISLAN	25.2N	76.1W	1721Z 25 MAR
	ANDROS_ISLAND	25.0N	77.9W	1730Z 25 MAR
	NASSAU	25.1N	77.4W	1742Z 25 MAR
	FREEPORT	26.5N	78.8W	1754Z 25 MAR
	ABACO_ISLAND	26.6N	77.1W	1759Z 25 MAR
	BIMINI	25.8N	79.3W	1807Z 25 MAR
	WILLEMSTAD	12.1N	68.9W	1621Z 25 MAR
TURKS N CAICOS	WEST_CAICOS	21.7N	72.5W	1630Z 25 MAR
	GRAND_TURK	21.5N	71.1W	1645Z 25 MAR
VENEZUELA	MAIQUETIA	10.6N	67.0W	1634Z 25 MAR
	CUMANA	10.5N	64.2W	1707Z 25 MAR
	PUNTO_FIJO	11.7N	70.2W	1807Z 25 MAR
	GOLFO_VENEZUELA	11.4N	71.2W	1906Z 25 MAR
	PORLAMAR	10.9N	63.8W	2031Z 25 MAR
SABA	SABA	17.6N	63.2W	1650Z 25 MAR
SAINT KITTS	BASSETERRE	17.3N	62.7W	1652Z 25 MAR
MONTERRAT	PLYMOUTH	16.7N	62.2W	1653Z 25 MAR
MEXICO	COZUMEL	20.5N	87.0W	1655Z 25 MAR
	MADERO	22.3N	97.8W	1936Z 25 MAR
	VERACRUZ	19.2N	96.1W	1941Z 25 MAR
	TEXAS_BORDER	26.0N	97.1W	1951Z 25 MAR
	PROGRESO	21.3N	89.7W	2042Z 25 MAR
	CAMPECHE	19.9N	90.5W	2338Z 25 MAR
HONDURAS	PUERTO_CORTES	15.9N	88.0W	1655Z 25 MAR
	TRUJILLO	15.9N	86.0W	1741Z 25 MAR
SINT EUSTATIUS	SINT_EUSTATIUS	17.5N	63.0W	1656Z 25 MAR
GUADELOUPE	BASSE_TERRE	16.0N	61.7W	1656Z 25 MAR

IOC Technical Series, 118(2)
Annex V – page 42

DOMINICA	ROSEAU	15.3N	61.4W	1657Z	25	MAR
SAINT LUCIA	CASTRIES	14.0N	61.0W	1659Z	25	MAR
SINT MAARTEN	SIMPSON_BAAI	18.0N	63.1W	1700Z	25	MAR
SAINT VINCENT	KINGSTOWN	13.1N	61.2W	1701Z	25	MAR
MARTINIQUE	FORT_DE_FRANCE	14.6N	61.1W	1704Z	25	MAR
ANGUILLA	THE_VALLEY	18.3N	63.1W	1708Z	25	MAR
GRENADA	SAINT_GEORGES	12.0N	61.8W	1710Z	25	MAR
BARBADOS	BRIDGETOWN	13.1N	59.6W	1726Z	25	MAR
SAINT BARTHELEM	SAINT_BARTHELEM	17.9N	62.8W	1727Z	25	MAR
ANTIGUA	SAINT_JOHNS	17.1N	61.9W	1732Z	25	MAR
BARBUDA	PALMETTO_POINT	17.6N	61.9W	1735Z	25	MAR
SAINT MARTIN	BAIE_BLANCHE	18.1N	63.0W	1738Z	25	MAR
TRINIDAD TOBAGO	PIRATES_BAY	11.3N	60.6W	1753Z	25	MAR
	PORT_OF_SPAIN	10.6N	61.5W	1824Z	25	MAR
BELIZE	BELIZE_CITY	17.5N	88.2W	1805Z	25	MAR
BERMUDA	RUTHS_BAY	32.4N	64.6W	1819Z	25	MAR
GUATEMALA	PUERTO_BARRIOS	15.7N	88.6W	1847Z	25	MAR
FRENCH GUIANA	CAYENNE	4.9N	52.3W	2103Z	25	MAR
GUYANA	GEORGETOWN	6.8N	58.2W	2142Z	25	MAR
SURINAME	PARAMARIBO	5.9N	55.2W	2203Z	25	MAR
BRAZIL	FORTALEZA	3.7S	38.5W	2224Z	25	MAR
	SAO_LUIS	2.5S	44.3W	0044Z	26	MAR
	ILHA_DE_MARACA	2.2N	50.5W	0049Z	26	MAR

ADDITIONAL BULLETINS WILL BE ISSUED BY THE PACIFIC TSUNAMI
WARNING CENTER FOR THIS EVENT AS MORE INFORMATION
BECOMES AVAILABLE.

PTWC Message #5

TEST...TSUNAMI MESSAGE NUMBER 5 ...TEST
NWS PACIFIC TSUNAMI WARNING CENTER EWA BEACH HI
1702 UTC WED MAR 25 2015

THIS MESSAGE APPLIES TO COUNTRIES WITHIN AND BORDERING THE
CARIBBEAN SEA...EXCEPT FOR PUERTO RICO...THE U.S. VIRGIN
ISLANDS...AND THE BRITISH VIRGIN ISLANDS.

... A CARIBBEAN-WIDE TSUNAMI WATCH IS IN EFFECT ...

A TSUNAMI WATCH IS IN EFFECT FOR

PANAMA / COLOMBIA / COSTA RICA / HAITI / ARUBA / NICARAGUA /
CAYMAN ISLANDS / JAMAICA / CUBA / BONAIRE / DOMINICAN REP /
BAHAMAS / CURACAO / TURKS N CAICOS / VENEZUELA / SABA /
SAINT KITTS / MONTSERRAT / MEXICO / HONDURAS / SINT EUSTATIUS /
GUADELOUPE / DOMINICA / SAINT LUCIA / SINT MAARTEN /
SAINT VINCENT / MARTINIQUE / ANGUILLA / GRENADA / BARBADOS /
SAINT BARTHELEMY / ANTIGUA / BARBUDA / SAINT MARTIN /
TRINIDAD TOBAGO / BELIZE / BERMUDA / GUATEMALA / FRENCH GUIANA /
GUYANA / SURINAME / BRAZIL

THIS BULLETIN IS ISSUED AS ADVICE TO GOVERNMENT AGENCIES. ONLY
NATIONAL AND LOCAL GOVERNMENT AGENCIES HAVE THE AUTHORITY TO MAKE
DECISIONS REGARDING THE OFFICIAL STATE OF ALERT IN THEIR AREA AND
ANY ACTIONS TO BE TAKEN IN RESPONSE.

AN EARTHQUAKE HAS OCCURRED WITH THESE PRELIMINARY PARAMETERS

ORIGIN TIME - 1400Z 25 MAR 2015
COORDINATES - 10.3 NORTH 78.8 WEST
LOCATION - NORTH OF PANAMA
MAGNITUDE - 8.5

MEASUREMENTS OR REPORTS OF TSUNAMI WAVE ACTIVITY

GAUGE LOCATION	GAUGE COORDINATES		TIME OF	MAXIMUM	WAVE
	LAT	LON	MEASURE (UTC)	TSUNAMI HEIGHT	PERIOD (MIN)
EL PORVENIR PA	9.5N	78.9W	1455	2.4M/07.8FT	15
LIMON CR	10.0N	83.0W	1544	0.6M/01.9FT	12
SANTA MARTA CO	11.2N	74.2W	1634	2.6M/08.6FT	13
SAN ANDRES CO	12.6N	81.7W	1623	1.9M/06.2FT	13
PORT AU PRINCE HT	18.5N	72.4W	1631	0.4M/01.3FT	14
SANTO DOMINGO DO	18.4N	69.6W	1634	0.9M/02.9FT	12
BULLEN BAY CURACAO	12.2N	69.0W	1645	0.7M/01.7FT	15
MONA ISLAND PR	18.1N	67.9W	1636	0.8M/02.8FT	15
MAYAGUEZ PR	18.2N	67.2W	1647	0.5M/01.6FT	16
MAGUEYES IS PR	18.0N	67.0W	1642	0.2M/00.6FT	-
YABUCOA PR	18.1N	65.8W	1641	0.6M/01.9FT	10
SAN JUAN PR	18.5N	66.1W	1640	0.1M/00.4FT	20
LIMETREE USVI	17.7N	64.7W	1642	0.3M/01.1FT	13
ST CROIX USVI	17.7N	64.6W	1650	0.2M/00.8FT	-
ESPERANZA VIEQUES PR	18.1N	65.5W	1652	0.4M/01.2FT	-
FAJARDO PR	18.3N	65.6W	1653	0.3M/01.1FT	14
CHARLOTTE AMALI USVI	18.3N	64.9W	1655	0.6M/01.9FT	-
LAMESHUR BAY USVI	18.3N	64.7W	1655	0.5M/01.7FT	-

EVALUATION

SEA LEVEL READINGS INDICATE A TSUNAMI WAS GENERATED. IT MAY HAVE
ALREADY HAVE BEEN DESTRUCTIVE ALONG COASTS NEAR THE EARTHQUAKE
EPICENTER.

BASED ON THESE DATA THE THREAT CONTINUES FOR ALL COASTAL AREAS OF

IOC Technical Series, 118(2)
Annex V – page 44

THE CARIBBEAN. FOR THOSE AREAS - WHEN NO MAJOR WAVES HAVE OCCURRED FOR AT LEAST TWO HOURS AFTER THE ESTIMATED ARRIVAL TIME OR DAMAGING WAVES HAVE NOT OCCURRED FOR AT LEAST TWO HOURS THEN LOCAL AUTHORITIES CAN ASSUME THE THREAT IS PASSED. DANGER TO BOATS AND COASTAL STRUCTURES CAN CONTINUE FOR SEVERAL HOURS DUE TO RAPID CURRENTS. AS LOCAL CONDITIONS CAN CAUSE A WIDE VARIATION IN TSUNAMI WAVE ACTION THE ALL CLEAR DETERMINATION MUST BE MADE BY LOCAL AUTHORITIES.

ESTIMATED INITIAL TSUNAMI WAVE ARRIVAL TIMES AT FORECAST POINTS WITHIN THE WARNING AND WATCH AREAS ARE GIVEN BELOW. ACTUAL ARRIVAL TIMES MAY DIFFER AND THE INITIAL WAVE MAY NOT BE THE LARGEST. A TSUNAMI IS A SERIES OF WAVES AND THE TIME BETWEEN SUCCESSIVE WAVES CAN BE FIVE MINUTES TO ONE HOUR.

LOCATION	FORECAST POINT	COORDINATES		ARRIVAL TIME
-----	-----	-----	-----	-----
PANAMA	ALIGANDI	9.2N	78.0W	1425Z 25 MAR
	PUERTO_CARRETO	8.8N	77.6W	1439Z 25 MAR
	COLON	9.4N	79.9W	1451Z 25 MAR
	PUERTO_OBALDIA	8.7N	77.4W	1453Z 25 MAR
	BOCAS_DEL_TORO	9.4N	82.2W	1506Z 25 MAR
COLOMBIA	CARTAGENA	10.4N	75.6W	1442Z 25 MAR
	PUNTA_CARIBANA	8.6N	76.9W	1459Z 25 MAR
	SANTA_MARTA	11.2N	74.2W	1502Z 25 MAR
	BARRANQUILLA	11.1N	74.9W	1516Z 25 MAR
	RIOHACHA	11.6N	72.9W	1552Z 25 MAR
COSTA RICA	PUERTO LIMON	10.0N	83.0W	1454Z 25 MAR
HAITI	JACMEL	18.1N	72.5W	1535Z 25 MAR
	JEREMIE	18.6N	74.1W	1551Z 25 MAR
	CAP_HAITEN	19.8N	72.2W	1626Z 25 MAR
	PORT_AU_PRINCE	18.5N	72.4W	1655Z 25 MAR
ARUBA	ORANJESTAD	12.5N	70.0W	1547Z 25 MAR
NICARAGUA	PUNTA_GORDA	11.4N	83.8W	1548Z 25 MAR
	PUERTO_CABEZAS	14.0N	83.4W	1936Z 25 MAR
CAYMAN ISLANDS	CAYMAN_BRAC	19.7N	79.9W	1551Z 25 MAR
	GRAND_CAYMAN	19.3N	81.3W	1600Z 25 MAR
JAMAICA	KINGSTON	17.9N	76.9W	1553Z 25 MAR
	MONTEGO_BAY	18.5N	77.9W	1615Z 25 MAR
CUBA	SANTIAGO_D_CUBA	19.9N	75.8W	1554Z 25 MAR
	BARACOA	20.4N	74.5W	1614Z 25 MAR
	CIENFUEGOS	22.0N	80.5W	1620Z 25 MAR
	GIBARA	21.1N	76.1W	1634Z 25 MAR
	LA_HABANA	23.2N	82.4W	1721Z 25 MAR
	SANTA_CRZ_D_SUR	20.7N	78.0W	1854Z 25 MAR
	NUEVA_GERONA	21.9N	82.8W	2010Z 25 MAR
BONAIRE	ONIMA	12.3N	68.3W	1557Z 25 MAR
DOMINICAN REP	SANTO_DOMINGO	18.5N	69.9W	1604Z 25 MAR
	CABO_ENGANO	18.6N	68.3W	1628Z 25 MAR
	PUERTO_PLATA	19.8N	70.7W	1637Z 25 MAR
BAHAMAS	GREAT_INAGUA	20.9N	73.7W	1620Z 25 MAR
	MAYAGUANA	22.3N	73.0W	1634Z 25 MAR
	LONG_ISLAND	23.3N	75.1W	1654Z 25 MAR
	SAN_SALVADOR	24.1N	74.5W	1654Z 25 MAR
	EXUMA	23.6N	75.9W	1704Z 25 MAR
	CROOKED_ISLAND	22.7N	74.1W	1709Z 25 MAR
	CAT_ISLAND	24.4N	75.5W	1713Z 25 MAR
	ELEUTHERA_ISLAN	25.2N	76.1W	1721Z 25 MAR
	ANDROS_ISLAND	25.0N	77.9W	1730Z 25 MAR
	NASSAU	25.1N	77.4W	1742Z 25 MAR
	FREEPORT	26.5N	78.8W	1754Z 25 MAR
	ABACO_ISLAND	26.6N	77.1W	1759Z 25 MAR
BIMINI	25.8N	79.3W	1807Z 25 MAR	
CURACAO	WILLEMSTAD	12.1N	68.9W	1621Z 25 MAR
TURKS N CAICOS	WEST_CAICOS	21.7N	72.5W	1630Z 25 MAR
	GRAND_TURK	21.5N	71.1W	1645Z 25 MAR
VENEZUELA	MAIQUETIA	10.6N	67.0W	1634Z 25 MAR
	CUMANA	10.5N	64.2W	1707Z 25 MAR
	PUNTO_FIJO	11.7N	70.2W	1807Z 25 MAR

	GOLFO_VENEZUELA	11.4N	71.2W	1906Z	25	MAR
	PORLAMAR	10.9N	63.8W	2031Z	25	MAR
SABA	SABA	17.6N	63.2W	1650Z	25	MAR
SAINT KITTS	BASSETERRE	17.3N	62.7W	1652Z	25	MAR
MONTSEERRAT	PLYMOUTH	16.7N	62.2W	1653Z	25	MAR
MEXICO	COZUMEL	20.5N	87.0W	1655Z	25	MAR
	MADERO	22.3N	97.8W	1936Z	25	MAR
	VERACRUZ	19.2N	96.1W	1941Z	25	MAR
	TEXAS_BORDER	26.0N	97.1W	1951Z	25	MAR
	PROGRESO	21.3N	89.7W	2042Z	25	MAR
	CAMPECHE	19.9N	90.5W	2338Z	25	MAR
HONDURAS	PUERTO_CORTES	15.9N	88.0W	1655Z	25	MAR
	TRUJILLO	15.9N	86.0W	1741Z	25	MAR
SINT EUSTATIUS	SINT_EUSTATIUS	17.5N	63.0W	1656Z	25	MAR
GUADELOUPE	BASSE_TERRE	16.0N	61.7W	1656Z	25	MAR
DOMINICA	ROSEAU	15.3N	61.4W	1657Z	25	MAR
SAINT LUCIA	CASTRIES	14.0N	61.0W	1659Z	25	MAR
SINT MAARTEN	SIMPSON_BAAI	18.0N	63.1W	1700Z	25	MAR
SAINT VINCENT	KINGSTOWN	13.1N	61.2W	1701Z	25	MAR
MARTINIQUE	FORT_DE_FRANCE	14.6N	61.1W	1704Z	25	MAR
ANGUILLA	THE_VALLEY	18.3N	63.1W	1708Z	25	MAR
GRENADA	SAINT_GEORGES	12.0N	61.8W	1710Z	25	MAR
BARBADOS	BRIDGETOWN	13.1N	59.6W	1726Z	25	MAR
SAINT BARTHELEM	SAINT_BARTHELEM	17.9N	62.8W	1727Z	25	MAR
ANTIGUA	SAINT_JOHNS	17.1N	61.9W	1732Z	25	MAR
BARBUDA	PALMETTO_POINT	17.6N	61.9W	1735Z	25	MAR
SAINT MARTIN	BAIE_BLANCHE	18.1N	63.0W	1738Z	25	MAR
TRINIDAD TOBAGO	PIRATES_BAY	11.3N	60.6W	1753Z	25	MAR
	PORT_OF_SPAIN	10.6N	61.5W	1824Z	25	MAR
BELIZE	BELIZE_CITY	17.5N	88.2W	1805Z	25	MAR
BERMUDA	RUTHS_BAY	32.4N	64.6W	1819Z	25	MAR
GUATEMALA	PUERTO_BARRIOS	15.7N	88.6W	1847Z	25	MAR
FRENCH GUIANA	CAYENNE	4.9N	52.3W	2103Z	25	MAR
GUYANA	GEORGETOWN	6.8N	58.2W	2142Z	25	MAR
SURINAME	PARAMARIBO	5.9N	55.2W	2203Z	25	MAR
BRAZIL	FORTALEZA	3.7S	38.5W	2224Z	25	MAR
	SAO_LUIS	2.5S	44.3W	0044Z	26	MAR
	ILHA_DE_MARACA	2.2N	50.5W	0049Z	26	MAR

ADDITIONAL BULLETINS WILL BE ISSUED BY THE PACIFIC TSUNAMI WARNING CENTER FOR THIS EVENT AS MORE INFORMATION BECOMES AVAILABLE.

PTWC Message #6

TEST...TSUNAMI MESSAGE NUMBER 6 ...TEST
NWS PACIFIC TSUNAMI WARNING CENTER EWA BEACH HI
1800 UTC WED MAR 25 2015

THIS MESSAGE APPLIES TO COUNTRIES WITHIN AND BORDERING THE
CARIBBEAN SEA...EXCEPT FOR PUERTO RICO...THE U.S. VIRGIN
ISLANDS...AND THE BRITISH VIRGIN ISLANDS.

... A CARIBBEAN-WIDE TSUNAMI WATCH IS IN EFFECT ...

A TSUNAMI WATCH IS IN EFFECT FOR

PANAMA / COLOMBIA / COSTA RICA / HAITI / ARUBA / NICARAGUA /
CAYMAN ISLANDS / JAMAICA / CUBA / BONAIRE / DOMINICAN REP /
BAHAMAS / CURACAO / TURKS N CAICOS / VENEZUELA / SABA /
SAINT KITTS / MONTSERRAT / MEXICO / HONDURAS / SINT EUSTATIUS /
GUADELOUPE / DOMINICA / SAINT LUCIA / SINT MAARTEN /
SAINT VINCENT / MARTINIQUE / ANGUILLA / GRENADA / BARBADOS /
SAINT BARTHELEMY / ANTIGUA / BARBUDA / SAINT MARTIN /
TRINIDAD TOBAGO / BELIZE / BERMUDA / GUATEMALA / FRENCH GUIANA /
GUYANA / SURINAME / BRAZIL

THIS BULLETIN IS ISSUED AS ADVICE TO GOVERNMENT AGENCIES. ONLY
NATIONAL AND LOCAL GOVERNMENT AGENCIES HAVE THE AUTHORITY TO MAKE
DECISIONS REGARDING THE OFFICIAL STATE OF ALERT IN THEIR AREA AND
ANY ACTIONS TO BE TAKEN IN RESPONSE.

AN EARTHQUAKE HAS OCCURRED WITH THESE PRELIMINARY PARAMETERS

ORIGIN TIME - 1400Z 25 MAR 2015
COORDINATES - 10.3 NORTH 78.8 WEST
LOCATION - NORTH OF PANAMA
MAGNITUDE - 8.5

MEASUREMENTS OR REPORTS OF TSUNAMI WAVE ACTIVITY

GAUGE LOCATION	GAUGE COORDINATES		TIME OF MEASURE	MAXIMUM TSUNAMI HEIGHT	WAVE PERIOD
	LAT	Lon	(UTC)		(MIN)
EL PORVENIR PA	9.5N	78.9W	1505	2.4M/07.8FT	15
LIMON CR	10.0N	83.0W	1544	0.6M/01.9FT	12
SANTA MARTA CO	11.2N	74.2W	1634	2.6M/08.6FT	13
SAN ANDRES CO	12.6N	81.7W	1623	1.9M/06.2FT	13
PORT AU PRINCE HT	18.5N	72.4W	1722	0.6M/02.1FT	14
SANTO DOMINGO DO	18.4N	69.6W	1734	3.0M/09.8FT	12
BULLEN BAY CURACAO	12.2N	69.0W	1715	0.7M/02.4FT	15
MONA ISLAND PR	18.1N	67.9W	1745	1.7M/05.6FT	15
MAYAGUEZ PR	18.2N	67.2W	1732	0.9M/03.0FT	15
MAGUEYES IS PR	18.0N	67.0W	1746	0.9M/02.9FT	14
YABUCOA PR	18.1N	65.8W	1735	0.7M/04.2FT	14
SAN JUAN PR	18.5N	66.1W	1721	0.1M/00.4FT	20
LIMETREE USVI	17.7N	64.7W	1756	0.6M/02.1FT	-
ST CROIX USVI	17.7N	64.6W	1731	0.5M/01.8FT	18
ESPERANZA VIEQUES PR	18.1N	65.5W	1751	1.1M/03.5FT	13
FAJARDO PR	18.3N	65.6W	1755	0.5M/01.7FT	14
CHARLOTTE AMALI USVI	18.3N	64.9W	1748	1.1M/03.6FT	17
LAMESHUR BAY USVI	18.3N	64.7W	1744	1.3M/04.2FT	16
PUERTO PLATA DO	19.8N	70.7W	1744	0.1M/00.4FT	20
BASSETERRE KN	17.3N	62.7W	1734	0.5M/01.6FT	19
BARBUDA AG	17.6N	61.8W	1745	0.4M/01.3FT	14
DESIRADE GP	16.3N	61.1W	1739	0.3M/01.1FT	12
ROSEAU DM	15.3N	61.4W	1751	0.2M/00.5FT	12
CALLIAQUA VC	13.1N	61.2W	1734	0.3M/01.0FT	15
PRICKLY BAY GD	12.0N	61.8W	1745	0.2M/00.6FT	-

EVALUATION

SEA LEVEL READINGS INDICATE A TSUNAMI WAS GENERATED. IT MAY HAVE ALREADY HAVE BEEN DESTRUCTIVE ALONG COASTS NEAR THE EARTHQUAKE EPICENTER.

BASED ON THESE DATA THE THREAT CONTINUES FOR ALL COASTAL AREAS OF THE CARIBBEAN. FOR THOSE AREAS - WHEN NO MAJOR WAVES HAVE OCCURRED FOR AT LEAST TWO HOURS AFTER THE ESTIMATED ARRIVAL TIME OR DAMAGING WAVES HAVE NOT OCCURRED FOR AT LEAST TWO HOURS THEN LOCAL AUTHORITIES CAN ASSUME THE THREAT IS PASSED. DANGER TO BOATS AND COASTAL STRUCTURES CAN CONTINUE FOR SEVERAL HOURS DUE TO RAPID CURRENTS. AS LOCAL CONDITIONS CAN CAUSE A WIDE VARIATION IN TSUNAMI WAVE ACTION THE ALL CLEAR DETERMINATION MUST BE MADE BY LOCAL AUTHORITIES.

ESTIMATED INITIAL TSUNAMI WAVE ARRIVAL TIMES AT FORECAST POINTS WITHIN THE WARNING AND WATCH AREAS ARE GIVEN BELOW. ACTUAL ARRIVAL TIMES MAY DIFFER AND THE INITIAL WAVE MAY NOT BE THE LARGEST. A TSUNAMI IS A SERIES OF WAVES AND THE TIME BETWEEN SUCCESSIVE WAVES CAN BE FIVE MINUTES TO ONE HOUR.

LOCATION	FORECAST POINT	COORDINATES		ARRIVAL TIME
-----	-----	-----	-----	-----
PANAMA	ALIGANDI	9.2N	78.0W	1425Z 25 MAR
	PUERTO_CARRETO	8.8N	77.6W	1439Z 25 MAR
	COLON	9.4N	79.9W	1451Z 25 MAR
	PUERTO_OBALDIA	8.7N	77.4W	1453Z 25 MAR
	BOCAS_DEL_TORO	9.4N	82.2W	1506Z 25 MAR
COLOMBIA	CARTAGENA	10.4N	75.6W	1442Z 25 MAR
	PUNTA_CARIBANA	8.6N	76.9W	1459Z 25 MAR
	SANTA_MARTA	11.2N	74.2W	1502Z 25 MAR
	BARRANQUILLA	11.1N	74.9W	1516Z 25 MAR
	RIOHACHA	11.6N	72.9W	1552Z 25 MAR
COSTA RICA	PUERTO LIMON	10.0N	83.0W	1454Z 25 MAR
HAITI	JACMEL	18.1N	72.5W	1535Z 25 MAR
	JEREMIE	18.6N	74.1W	1551Z 25 MAR
	CAP_HAITEN	19.8N	72.2W	1626Z 25 MAR
	PORT_AU_PRINCE	18.5N	72.4W	1655Z 25 MAR
ARUBA	ORANJESTAD	12.5N	70.0W	1547Z 25 MAR
NICARAGUA	PUNTA_GORDA	11.4N	83.8W	1548Z 25 MAR
	PUERTO_CABEZAS	14.0N	83.4W	1936Z 25 MAR
CAYMAN ISLANDS	CAYMAN_BRAC	19.7N	79.9W	1551Z 25 MAR
	GRAND_CAYMAN	19.3N	81.3W	1600Z 25 MAR
JAMAICA	KINGSTON	17.9N	76.9W	1553Z 25 MAR
	MONTEGO_BAY	18.5N	77.9W	1615Z 25 MAR
CUBA	SANTIAGO_D_CUBA	19.9N	75.8W	1554Z 25 MAR
	BARACOA	20.4N	74.5W	1614Z 25 MAR
	CIENFUEGOS	22.0N	80.5W	1620Z 25 MAR
	GIBARA	21.1N	76.1W	1634Z 25 MAR
	LA_HABANA	23.2N	82.4W	1721Z 25 MAR
	SANTA_CRZ_D_SUR	20.7N	78.0W	1854Z 25 MAR
	NUEVA_GERONA	21.9N	82.8W	2010Z 25 MAR
BONAIRE	ONIMA	12.3N	68.3W	1557Z 25 MAR
DOMINICAN REP	SANTO_DOMINGO	18.5N	69.9W	1604Z 25 MAR
	CABO_ENGANO	18.6N	68.3W	1628Z 25 MAR
	PUERTO_PLATA	19.8N	70.7W	1637Z 25 MAR
BAHAMAS	GREAT_INAGUA	20.9N	73.7W	1620Z 25 MAR
	MAYAGUANA	22.3N	73.0W	1634Z 25 MAR
	LONG_ISLAND	23.3N	75.1W	1654Z 25 MAR
	SAN_SALVADOR	24.1N	74.5W	1654Z 25 MAR
	EXUMA	23.6N	75.9W	1704Z 25 MAR
	CROOKED_ISLAND	22.7N	74.1W	1709Z 25 MAR
	CAT_ISLAND	24.4N	75.5W	1713Z 25 MAR
	ELEUTHERA_ISLAN	25.2N	76.1W	1721Z 25 MAR
	ANDROS_ISLAND	25.0N	77.9W	1730Z 25 MAR
	NASSAU	25.1N	77.4W	1742Z 25 MAR
	FREEPORT	26.5N	78.8W	1754Z 25 MAR
	ABACO_ISLAND	26.6N	77.1W	1759Z 25 MAR
BIMINI	25.8N	79.3W	1807Z 25 MAR	

IOC Technical Series, 118(2)
Annex V – page 48

CURACAO	WILLEMSTAD	12.1N	68.9W	1621Z	25	MAR
TURKS N CAICOS	WEST_CAICOS	21.7N	72.5W	1630Z	25	MAR
	GRAND_TURK	21.5N	71.1W	1645Z	25	MAR
VENEZUELA	MAIQUETIA	10.6N	67.0W	1634Z	25	MAR
	CUMANA	10.5N	64.2W	1707Z	25	MAR
	PUNTO_FIJO	11.7N	70.2W	1807Z	25	MAR
	GOLFO_VENEZUELA	11.4N	71.2W	1906Z	25	MAR
	PORLAMAR	10.9N	63.8W	2031Z	25	MAR
SABA	SABA	17.6N	63.2W	1650Z	25	MAR
SAINT KITTS	BASSETERRE	17.3N	62.7W	1652Z	25	MAR
MONTSERRAT	PLYMOUTH	16.7N	62.2W	1653Z	25	MAR
MEXICO	COZUMEL	20.5N	87.0W	1655Z	25	MAR
	MADERO	22.3N	97.8W	1936Z	25	MAR
	VERACRUZ	19.2N	96.1W	1941Z	25	MAR
	TEXAS_BORDER	26.0N	97.1W	1951Z	25	MAR
	PROGRESO	21.3N	89.7W	2042Z	25	MAR
	CAMPECHE	19.9N	90.5W	2338Z	25	MAR
HONDURAS	PUERTO_CORTES	15.9N	88.0W	1655Z	25	MAR
	TRUJILLO	15.9N	86.0W	1741Z	25	MAR
SINT EUSTATIUS	SINT_EUSTATIUS	17.5N	63.0W	1656Z	25	MAR
GUADELOUPE	BASSE_TERRE	16.0N	61.7W	1656Z	25	MAR
DOMINICA	ROSEAÜ	15.3N	61.4W	1657Z	25	MAR
SAINT LUCIA	CASTRIES	14.0N	61.0W	1659Z	25	MAR
SINT MAARTEN	SIMPSON_BAAI	18.0N	63.1W	1700Z	25	MAR
SAINT VINCENT	KINGSTOWN	13.1N	61.2W	1701Z	25	MAR
MARTINIQUE	FORT_DE_FRANCE	14.6N	61.1W	1704Z	25	MAR
ANGUILLA	THE_VALLEY	18.3N	63.1W	1708Z	25	MAR
GRENADA	SAINT_GEORGES	12.0N	61.8W	1710Z	25	MAR
BARBADOS	BRIDGETOWN	13.1N	59.6W	1726Z	25	MAR
SAINT BARTHELEM	SAINT_BARTHELEM	17.9N	62.8W	1727Z	25	MAR
ANTIGUA	SAINT_JOHNS	17.1N	61.9W	1732Z	25	MAR
BARBUDA	PALMETTO_POINT	17.6N	61.9W	1735Z	25	MAR
SAINT MARTIN	BAIE_BLANCHE	18.1N	63.0W	1738Z	25	MAR
TRINIDAD TOBAGO	PIRATES_BAY	11.3N	60.6W	1753Z	25	MAR
	PORT_OF_SPAIN	10.6N	61.5W	1824Z	25	MAR
BELIZE	BELIZE_CITY	17.5N	88.2W	1805Z	25	MAR
BERMUDA	RUTHS_BAY	32.4N	64.6W	1819Z	25	MAR
GUATEMALA	PUERTO_BARRIOS	15.7N	88.6W	1847Z	25	MAR
FRENCH GUIANA	CAYENNE	4.9N	52.3W	2103Z	25	MAR
GUYANA	GEORGETOWN	6.8N	58.2W	2142Z	25	MAR
SURINAME	PARAMARIBO	5.9N	55.2W	2203Z	25	MAR
BRAZIL	FORTALEZA	3.7S	38.5W	2224Z	25	MAR
	SAO_LUIS	2.5S	44.3W	0044Z	26	MAR
	ILHA_DE_MARACA	2.2N	50.5W	0049Z	26	MAR

ADDITIONAL BULLETINS WILL BE ISSUED BY THE PACIFIC TSUNAMI
WARNING CENTER FOR THIS EVENT AS MORE INFORMATION
BECOMES AVAILABLE.

PTWC Message #7

TEST...TSUNAMI MESSAGE NUMBER 7 ...TEST
NWS PACIFIC TSUNAMI WARNING CENTER EWA BEACH HI
1900 UTC WED MAR 25 2015

THIS MESSAGE APPLIES TO COUNTRIES WITHIN AND BORDERING THE
CARIBBEAN SEA...EXCEPT FOR PUERTO RICO...THE U.S. VIRGIN
ISLANDS...AND THE BRITISH VIRGIN ISLANDS.

... A CARIBBEAN-WIDE TSUNAMI WATCH IS IN EFFECT ...

A TSUNAMI WATCH IS IN EFFECT FOR

PANAMA / COLOMBIA / COSTA RICA / HAITI / ARUBA / NICARAGUA /
CAYMAN ISLANDS / JAMAICA / CUBA / BONAIRE / DOMINICAN REP /
BAHAMAS / CURACAO / TURKS N CAICOS / VENEZUELA / SABA /
SAINT KITTS / MONTSERRAT / MEXICO / HONDURAS / SINT EUSTATIUS /
GUADELOUPE / DOMINICA / SAINT LUCIA / SINT MAARTEN /
SAINT VINCENT / MARTINIQUE / ANGUILLA / GRENADA / BARBADOS /
SAINT BARTHELEMY / ANTIGUA / BARBUDA / SAINT MARTIN /
TRINIDAD TOBAGO / BELIZE / BERMUDA / GUATEMALA / FRENCH GUIANA /
GUYANA / SURINAME / BRAZIL

THIS BULLETIN IS ISSUED AS ADVICE TO GOVERNMENT AGENCIES. ONLY
NATIONAL AND LOCAL GOVERNMENT AGENCIES HAVE THE AUTHORITY TO MAKE
DECISIONS REGARDING THE OFFICIAL STATE OF ALERT IN THEIR AREA AND
ANY ACTIONS TO BE TAKEN IN RESPONSE.

AN EARTHQUAKE HAS OCCURRED WITH THESE PRELIMINARY PARAMETERS

ORIGIN TIME - 1400Z 25 MAR 2015
COORDINATES - 10.3 NORTH 78.8 WEST
LOCATION - NORTH OF PANAMA
MAGNITUDE - 8.5

MEASUREMENTS OR REPORTS OF TSUNAMI WAVE ACTIVITY

GAUGE LOCATION	GAUGE COORDINATES		TIME OF MEASURE	MAXIMUM TSUNAMI HEIGHT	WAVE PERIOD
	LAT	LON	(UTC)		(MIN)
EL PORVENIR PA	9.5N	78.9W	1505	2.4M/07.8FT	15
LIMON CR	10.0N	83.0W	1544	0.6M/01.9FT	12
SANTA MARTA CO	11.2N	74.2W	1634	2.6M/08.6FT	13
SAN ANDRES CO	12.6N	81.7W	1623	1.9M/06.2FT	13
PORT AU PRINCE HT	18.5N	72.4W	1722	0.6M/02.1FT	14
SANTO DOMINGO DO	18.4N	69.6W	1734	3.0M/09.8FT	12
BULLEN BAY CURACAO	12.2N	69.0W	1715	0.7M/02.4FT	15
MONA ISLAND PR	18.1N	67.9W	1745	1.7M/05.6FT	15
MAYAGUEZ PR	18.2N	67.2W	1732	0.9M/03.0FT	15
MAGUEYES IS PR	18.0N	67.0W	1746	0.9M/02.9FT	14
YABUCOA PR	18.1N	65.8W	1735	0.7M/04.2FT	14
SAN JUAN PR	18.5N	66.1W	1721	0.1M/00.4FT	20
LIMETREE USVI	17.7N	64.7W	1756	0.6M/02.1FT	15
ST CROIX USVI	17.7N	64.6W	1731	0.5M/01.8FT	18
ESPERANZA VIEQUES PR	18.1N	65.5W	1751	1.1M/03.5FT	13
FAJARDO PR	18.3N	65.6W	1755	0.5M/01.7FT	14
CHARLOTTE AMALI USVI	18.3N	64.9W	1748	1.1M/03.6FT	17
LAMESHUR BAY USVI	18.3N	64.7W	1744	1.3M/04.2FT	16
PUERTO PLATA DO	19.8N	70.7W	1823	0.2M/00.5FT	20
BASSETERRE KN	17.3N	62.7W	1845	0.6M/01.9FT	19
BARBUDA AG	17.6N	61.8W	1812	0.5M/01.8FT	14
DESIRADE GP	16.3N	61.1W	1845	0.5M/01.7FT	12
ROSEAU DM	15.3N	61.4W	1822	0.2M/00.7FT	12
CALLIAQUA VC	13.1N	61.2W	1847	0.4M/01.4FT	15
PRICKLY BAY GD	12.0N	61.8W	1821	0.2M/00.7FT	18

IOC Technical Series, 118(2)
Annex V – page 50

EVALUATION

SEA LEVEL READINGS INDICATE A TSUNAMI WAS GENERATED. IT MAY HAVE ALREADY BEEN DESTRUCTIVE ALONG COASTS NEAR THE EARTHQUAKE EPICENTER.

BASED ON THESE DATA THE THREAT CONTINUES FOR ALL COASTAL AREAS OF THE CARIBBEAN. FOR THOSE AREAS - WHEN NO MAJOR WAVES HAVE OCCURRED FOR AT LEAST TWO HOURS AFTER THE ESTIMATED ARRIVAL TIME OR DAMAGING WAVES HAVE NOT OCCURRED FOR AT LEAST TWO HOURS THEN LOCAL AUTHORITIES CAN ASSUME THE THREAT IS PASSED. DANGER TO BOATS AND COASTAL STRUCTURES CAN CONTINUE FOR SEVERAL HOURS DUE TO RAPID CURRENTS. AS LOCAL CONDITIONS CAN CAUSE A WIDE VARIATION IN TSUNAMI WAVE ACTION THE ALL CLEAR DETERMINATION MUST BE MADE BY LOCAL AUTHORITIES.

ESTIMATED INITIAL TSUNAMI WAVE ARRIVAL TIMES AT FORECAST POINTS WITHIN THE WARNING AND WATCH AREAS ARE GIVEN BELOW. ACTUAL ARRIVAL TIMES MAY DIFFER AND THE INITIAL WAVE MAY NOT BE THE LARGEST. A TSUNAMI IS A SERIES OF WAVES AND THE TIME BETWEEN SUCCESSIVE WAVES CAN BE FIVE MINUTES TO ONE HOUR.

LOCATION	FORECAST POINT	COORDINATES		ARRIVAL TIME
-----	-----	-----	-----	-----
PANAMA	ALIGANDI	9.2N	78.0W	1425Z 25 MAR
	PUERTO_CARRETO	8.8N	77.6W	1439Z 25 MAR
	COLON	9.4N	79.9W	1451Z 25 MAR
	PUERTO_OBALDIA	8.7N	77.4W	1453Z 25 MAR
	BOCAS_DEL_TORO	9.4N	82.2W	1506Z 25 MAR
COLOMBIA	CARTAGENA	10.4N	75.6W	1442Z 25 MAR
	PUNTA_CARIBANA	8.6N	76.9W	1459Z 25 MAR
	SANTA_MARTA	11.2N	74.2W	1502Z 25 MAR
	BARRANQUILLA	11.1N	74.9W	1516Z 25 MAR
	RIOHACHA	11.6N	72.9W	1552Z 25 MAR
COSTA RICA	PUERTO LIMON	10.0N	83.0W	1454Z 25 MAR
HAITI	JACMEL	18.1N	72.5W	1535Z 25 MAR
	JEREMIE	18.6N	74.1W	1551Z 25 MAR
	CAP_HAITEN	19.8N	72.2W	1626Z 25 MAR
	PORT_AU_PRINCE	18.5N	72.4W	1655Z 25 MAR
ARUBA	ORANJESTAD	12.5N	70.0W	1547Z 25 MAR
NICARAGUA	PUNTA_GORDA	11.4N	83.8W	1548Z 25 MAR
	PUERTO_CABEZAS	14.0N	83.4W	1936Z 25 MAR
CAYMAN ISLANDS	CAYMAN_BRAC	19.7N	79.9W	1551Z 25 MAR
	GRAND_CAYMAN	19.3N	81.3W	1600Z 25 MAR
JAMAICA	KINGSTON	17.9N	76.9W	1553Z 25 MAR
	MONTEGO_BAY	18.5N	77.9W	1615Z 25 MAR
CUBA	SANTIAGO_D_CUBA	19.9N	75.8W	1554Z 25 MAR
	BARACOA	20.4N	74.5W	1614Z 25 MAR
	CIENFUEGOS	22.0N	80.5W	1620Z 25 MAR
	GIBARA	21.1N	76.1W	1634Z 25 MAR
	LA_HABANA	23.2N	82.4W	1721Z 25 MAR
	SANTA_CRZ_D_SUR	20.7N	78.0W	1854Z 25 MAR
	NUEVA_GERONA	21.9N	82.8W	2010Z 25 MAR
BONAIRE	ONIMA	12.3N	68.3W	1557Z 25 MAR
DOMINICAN REP	SANTO_DOMINGO	18.5N	69.9W	1604Z 25 MAR
	CABO_ENGANO	18.6N	68.3W	1628Z 25 MAR
	PUERTO_PLATA	19.8N	70.7W	1637Z 25 MAR
BAHAMAS	GREAT_INAGUA	20.9N	73.7W	1620Z 25 MAR
	MAYAGUANA	22.3N	73.0W	1634Z 25 MAR
	LONG_ISLAND	23.3N	75.1W	1654Z 25 MAR
	SAN_SALVADOR	24.1N	74.5W	1654Z 25 MAR
	EXUMA	23.6N	75.9W	1704Z 25 MAR
	CROOKED_ISLAND	22.7N	74.1W	1709Z 25 MAR
	CAT_ISLAND	24.4N	75.5W	1713Z 25 MAR
	ELEUTHERA_ISLAN	25.2N	76.1W	1721Z 25 MAR
	ANDROS_ISLAND	25.0N	77.9W	1730Z 25 MAR
	NASSAU	25.1N	77.4W	1742Z 25 MAR
	FREEPORT	26.5N	78.8W	1754Z 25 MAR
ABACO_ISLAND	26.6N	77.1W	1759Z 25 MAR	

	BIMINI	25.8N	79.3W	1807Z	25	MAR
CURACAO	WILLEMSTAD	12.1N	68.9W	1621Z	25	MAR
TURKS N CAICOS	WEST_CAICOS	21.7N	72.5W	1630Z	25	MAR
	GRAND_TURK	21.5N	71.1W	1645Z	25	MAR
VENEZUELA	MAIQUETIA	10.6N	67.0W	1634Z	25	MAR
	CUMANA	10.5N	64.2W	1707Z	25	MAR
	PUNTO_FIJO	11.7N	70.2W	1807Z	25	MAR
	GOLFO_VENEZUELA	11.4N	71.2W	1906Z	25	MAR
	PORLAMAR	10.9N	63.8W	2031Z	25	MAR
SABA	SABA	17.6N	63.2W	1650Z	25	MAR
SAINT KITTS	BASSETERRE	17.3N	62.7W	1652Z	25	MAR
MONTERRAT	PLYMOUTH	16.7N	62.2W	1653Z	25	MAR
MEXICO	COZUMEL	20.5N	87.0W	1655Z	25	MAR
	MADERO	22.3N	97.8W	1936Z	25	MAR
	VERACRUZ	19.2N	96.1W	1941Z	25	MAR
	TEXAS_BORDER	26.0N	97.1W	1951Z	25	MAR
	PROGRESO	21.3N	89.7W	2042Z	25	MAR
	CAMPECHE	19.9N	90.5W	2338Z	25	MAR
HONDURAS	PUERTO_CORTES	15.9N	88.0W	1655Z	25	MAR
	TRUJILLO	15.9N	86.0W	1741Z	25	MAR
SINT EUSTATIUS	SINT_EUSTATIUS	17.5N	63.0W	1656Z	25	MAR
GUADELOUPE	BASSE TERRE	16.0N	61.7W	1656Z	25	MAR
DOMINICA	ROSEAU	15.3N	61.4W	1657Z	25	MAR
SAINT LUCIA	CASTRIES	14.0N	61.0W	1659Z	25	MAR
SINT MAARTEN	SIMPSON_BAAI	18.0N	63.1W	1700Z	25	MAR
SAINT VINCENT	KINGSTOWN	13.1N	61.2W	1701Z	25	MAR
MARTINIQUE	FORT_DE_FRANCE	14.6N	61.1W	1704Z	25	MAR
ANGUILLA	THE_VALLEY	18.3N	63.1W	1708Z	25	MAR
GRENADA	SAINT_GEORGES	12.0N	61.8W	1710Z	25	MAR
BARBADOS	BRIDGETOWN	13.1N	59.6W	1726Z	25	MAR
SAINT BARTHELEM	SAINT_BARTHELEM	17.9N	62.8W	1727Z	25	MAR
ANTIGUA	SAINT_JOHNS	17.1N	61.9W	1732Z	25	MAR
BARBUDA	PALMETTO_POINT	17.6N	61.9W	1735Z	25	MAR
SAINT MARTIN	BAIE_BLANCHE	18.1N	63.0W	1738Z	25	MAR
TRINIDAD TOBAGO	PIRATES_BAY	11.3N	60.6W	1753Z	25	MAR
	PORT_OF_SPAIN	10.6N	61.5W	1824Z	25	MAR
BELIZE	BELIZE_CITY	17.5N	88.2W	1805Z	25	MAR
BERMUDA	RUTHS_BAY	32.4N	64.6W	1819Z	25	MAR
GUATEMALA	PUERTO_BARRIOS	15.7N	88.6W	1847Z	25	MAR
FRENCH GUIANA	CAYENNE	4.9N	52.3W	2103Z	25	MAR
GUYANA	GEORGETOWN	6.8N	58.2W	2142Z	25	MAR
SURINAME	PARAMARIBO	5.9N	55.2W	2203Z	25	MAR
BRAZIL	FORTALEZA	3.7S	38.5W	2224Z	25	MAR
	SAO_LUIS	2.5S	44.3W	0044Z	26	MAR
	ILHA_DE_MARACA	2.2N	50.5W	0049Z	26	MAR

ADDITIONAL BULLETINS WILL BE ISSUED BY THE PACIFIC TSUNAMI WARNING CENTER FOR THIS EVENT AS MORE INFORMATION BECOMES AVAILABLE.

PTWC Message #8

TEST...TSUNAMI MESSAGE NUMBER 8 ...TEST
NWS PACIFIC TSUNAMI WARNING CENTER EWA BEACH HI
1945 UTC THU MAR 05 2015

THIS MESSAGE APPLIES TO COUNTRIES WITHIN AND BORDERING THE
CARIBBEAN SEA...EXCEPT FOR PUERTO RICO...THE U.S. VIRGIN
ISLANDS...AND THE BRITISH VIRGIN ISLANDS.

... THE TSUNAMI WATCH IS CANCELLED ...

THIS BULLETIN IS ISSUED AS ADVICE TO GOVERNMENT AGENCIES. ONLY
NATIONAL AND LOCAL GOVERNMENT AGENCIES HAVE THE AUTHORITY TO MAKE
DECISIONS REGARDING THE OFFICIAL STATE OF ALERT IN THEIR AREA AND
ANY ACTIONS TO BE TAKEN IN RESPONSE.

AN EARTHQUAKE HAS OCCURRED WITH THESE PRELIMINARY PARAMETERS

ORIGIN TIME - 1400Z 25 MAR 2015
COORDINATES - 10.3 NORTH 78.8 WEST
LOCATION - NORTH OF PANAMA
MAGNITUDE - 8.5

MEASUREMENTS OR REPORTS OF TSUNAMI WAVE ACTIVITY

GAUGE LOCATION	GAUGE COORDINATES		TIME OF MEASURE	MAXIMUM TSUNAMI HEIGHT	WAVE PERIOD
	LAT	LON	(UTC)		(MIN)
EL PORVENIR PA	9.5N	78.9W	1505	2.4M/07.8FT	15
LIMON CR	10.0N	83.0W	1544	0.6M/01.9FT	12
SANTA MARTA CO	11.2N	74.2W	1634	2.6M/08.6FT	13
SAN ANDRES CO	12.6N	81.7W	1623	1.9M/06.2FT	13
PORT AU PRINCE HT	18.5N	72.4W	1722	0.6M/02.1FT	14
SANTO DOMINGO DO	18.4N	69.6W	1734	3.0M/09.8FT	12
BULLEN BAY CURACAO	12.2N	69.0W	1715	0.7M/02.4FT	15
MONA ISLAND PR	18.1N	67.9W	1745	1.7M/05.6FT	15
MAYAGUEZ PR	18.2N	67.2W	1732	0.9M/03.0FT	15
MAGUEYES IS PR	18.0N	67.0W	1746	0.9M/02.9FT	14
YABUCOA PR	18.1N	65.8W	1735	0.7M/04.2FT	14
SAN JUAN PR	18.5N	66.1W	1721	0.1M/00.4FT	20
LIMETREE USVI	17.7N	64.7W	1756	0.6M/02.1FT	13
ST CROIX USVI	17.7N	64.6W	1731	0.5M/01.8FT	18
ESPERANZA VIEQUES PR	18.1N	65.5W	1751	1.1M/03.5FT	13
FAJARDO PR	18.3N	65.6W	1755	0.5M/01.7FT	14
CHARLOTTE AMALI USVI	18.3N	64.9W	1748	1.1M/03.6FT	17
LAMESHUR BAY USVI	18.3N	64.7W	1744	1.3M/04.2FT	16
PUERTO PLATA DO	19.8N	70.7W	1823	0.2M/00.5FT	22
BASSETERRE KN	17.3N	62.7W	1845	0.6M/01.9FT	19
BARBUDA AG	17.6N	61.8W	1812	0.5M/01.8FT	14
DESIRADE GP	16.3N	61.1W	1845	0.5M/01.7FT	12
ROSEAU DM	15.3N	61.4W	1822	0.2M/00.7FT	12
CALLIAQUA VC	13.1N	61.2W	1847	0.4M/01.4FT	15
PRICKLY BAY GD	12.0N	61.8W	1922	0.2M/00.8FT	-

LAT - LATITUDE (N-NORTH, S-SOUTH)
LON - LONGITUDE (E-EAST, W-WEST)
TIME - TIME OF THE MEASUREMENT (Z IS UTC IS GREENWICH TIME)
AMPL - TSUNAMI AMPLITUDE MEASURED RELATIVE TO SEA LEVEL.
IT IS ...NOT... CREST-TO-TROUGH WAVE HEIGHT.
VALUES ARE GIVEN IN BOTH METERS (M) AND FEET (FT).
PER - PERIOD OF TIME IN MINUTES (MIN) FROM ONE WAVE TO THE NEXT.

EVALUATION

A SIGNIFICANT TSUNAMI WAS GENERATED BY THIS EARTHQUAKE.

HOWEVER...SEA LEVEL READINGS NOW INDICATE THAT THE THREAT HAS DIMINISHED OR IS OVER FOR MOST AREAS. THEREFORE THE TSUNAMI WATCH ISSUED BY THIS CENTER IS NOW CANCELLED.

FOR ANY AFFECTED AREAS - WHEN NO MAJOR WAVES HAVE OCCURRED FOR AT LEAST TWO HOURS AFTER THE ESTIMATED ARRIVAL TIME OR DAMAGING WAVES HAVE NOT OCCURRED FOR AT LEAST TWO HOURS THEN LOCAL AUTHORITIES CAN ASSUME THE THREAT IS PASSED. DANGER TO BOATS AND COASTAL STRUCTURES CAN CONTINUE FOR SEVERAL HOURS DUE TO RAPID CURRENTS. AS LOCAL CONDITIONS CAN CAUSE A WIDE VARIATION IN TSUNAMI WAVE ACTION THE ALL CLEAR DETERMINATION MUST BE MADE BY LOCAL AUTHORITIES.

THIS WILL BE THE FINAL PRODUCT ISSUED BY THE PACIFIC TSUNAMI WARNING CENTER FOR THIS EVENT UNLESS ADDITIONAL INFORMATION BECOMES AVAILABLE.

ANNEX VI

LIST OF ACRONYMS

ATFM	Alaska Tsunami Forecast Model
CTIC	Caribbean Tsunami Information Centre
CTWP	Caribbean Tsunami Warning Program
EAS	Emergency Alert System
EMO	Emergency Management Organization
EMWIN	Emergency Managers Weather Information Network
GTS	Global Telecommunication System
ICG/CARIBE-EWS	Intergovernmental Coordination Group for the Tsunami and other Coastal Hazards Warning System for the Caribbean and Adjacent Regions
IOC	Intergovernmental Oceanographic Commission (UNESCO)
ITIC	International Tsunami Information Center
NDMO	National Disaster Management Office
NGDC	National Geophysical Data Centre
NOAA	National Oceanic and Atmospheric Administration
NTHMP	National Tsunami Hazard Mitigation Program
PTWC	Pacific Tsunami Warning Centre
TIB	Tsunami Information Bulletin
TIS	Tsunami Information Statement
TWC	Tsunami Warning Centre
TWFP	Tsunami Warning Focal Point
UNESCO	United Nations Educational, Scientific and Cultural Organization
US NTWC	US National Tsunami Warning Centre

IOC Technical Series

No.	Title	Languages
1	Manual on International Oceanographic Data Exchange. 1965	(out of stock)
2	Intergovernmental Oceanographic Commission (Five years of work). 1966	(out of stock)
3	Radio Communication Requirements of Oceanography. 1967	(out of stock)
4	Manual on International Oceanographic Data Exchange - Second revised edition. 1967	(out of stock)
5	Legal Problems Associated with Ocean Data Acquisition Systems (ODAS). 1969	(out of stock)
6	Perspectives in Oceanography, 1968	(out of stock)
7	Comprehensive Outline of the Scope of the Long-term and Expanded Programme of Oceanic Exploration and Research. 1970	(out of stock)
8	IGOSS (Integrated Global Ocean Station System) - General Plan Implementation Programme for Phase I. 1971	(out of stock)
9	Manual on International Oceanographic Data Exchange - Third Revised Edition. 1973	(out of stock)
10	Bruun Memorial Lectures, 1971	E, F, S, R
11	Bruun Memorial Lectures, 1973	(out of stock)
12	Oceanographic Products and Methods of Analysis and Prediction. 1977	E only
13	International Decade of Ocean Exploration (IDOE), 1971-1980. 1974	(out of stock)
14	A Comprehensive Plan for the Global Investigation of Pollution in the Marine Environment and Baseline Study Guidelines. 1976	E, F, S, R
15	Bruun Memorial Lectures, 1975 - Co-operative Study of the Kuroshio and Adjacent Regions. 1976	(out of stock)
16	Integrated Ocean Global Station System (IGOSS) General Plan and Implementation Programme 1977-1982. 1977	E, F, S, R
17	Oceanographic Components of the Global Atmospheric Research Programme (GARP) . 1977	(out of stock)
18	Global Ocean Pollution: An Overview. 1977	(out of stock)
19	Bruun Memorial Lectures - The Importance and Application of Satellite and Remotely Sensed Data to Oceanography. 1977	(out of stock)
20	A Focus for Ocean Research: The Intergovernmental Oceanographic Commission - History, Functions, Achievements. 1979	(out of stock)
21	Bruun Memorial Lectures, 1979: Marine Environment and Ocean Resources. 1986	E, F, S, R
22	Scientific Report of the Intercalibration Exercise of the IOC-WMO-UNEP Pilot Project on Monitoring Background Levels of Selected Pollutants in Open Ocean Waters. 1982	(out of stock)
23	Operational Sea-Level Stations. 1983	E, F, S, R
24	Time-Series of Ocean Measurements. Vol.1. 1983	E, F, S, R
25	A Framework for the Implementation of the Comprehensive Plan for the Global Investigation of Pollution in the Marine Environment. 1984	(out of stock)
26	The Determination of Polychlorinated Biphenyls in Open-ocean Waters. 1984	E only
27	Ocean Observing System Development Programme. 1984	E, F, S, R
28	Bruun Memorial Lectures, 1982: Ocean Science for the Year 2000. 1984	E, F, S, R
29	Catalogue of Tide Gauges in the Pacific. 1985	E only
30	Time-Series of Ocean Measurements. Vol. 2. 1984	E only
31	Time-Series of Ocean Measurements. Vol. 3. 1986	E only
32	Summary of Radiometric Ages from the Pacific. 1987	E only
33	Time-Series of Ocean Measurements. Vol. 4. 1988	E only
34	Bruun Memorial Lectures, 1987: Recent Advances in Selected Areas of Ocean Sciences in the Regions of the Caribbean, Indian Ocean and the Western Pacific. 1988	Composite E, F, S
35	Global Sea-Level Observing System (GLOSS) Implementation Plan. 1990	E only

(continued)

36	Bruun Memorial Lectures 1989: Impact of New Technology on Marine Scientific Research. 1991	Composite E, F, S
37	Tsunami Glossary - A Glossary of Terms and Acronyms Used in the Tsunami Literature. 1991	E only
38	The Oceans and Climate: A Guide to Present Needs. 1991	E only
39	Bruun Memorial Lectures, 1991: Modelling and Prediction in Marine Science. 1992	E only
40	Oceanic Interdecadal Climate Variability. 1992	E only
41	Marine Debris: Solid Waste Management Action for the Wider Caribbean. 1994	E only
42	Calculation of New Depth Equations for Expendable Bathymetographs Using a Temperature-Error-Free Method (Application to Sippican/TSK T-7, T-6 and T-4 XBTS. 1994	E only
43	IGOSS Plan and Implementation Programme 1996-2003. 1996	E, F, S, R
44	Design and Implementation of some Harmful Algal Monitoring Systems. 1996	E only
45	Use of Standards and Reference Materials in the Measurement of Chlorinated Hydrocarbon Residues. 1996	E only
46	Equatorial Segment of the Mid-Atlantic Ridge. 1996	E only
47	Peace in the Oceans: Ocean Governance and the Agenda for Peace; the Proceedings of <i>Pacem in Maribus</i> XXIII, Costa Rica, 1995. 1997	E only
48	Neotectonics and fluid flow through seafloor sediments in the Eastern Mediterranean and Black Seas - Parts I and II. 1997	E only
49	Global Temperature Salinity Profile Programme: Overview and Future. 1998	E only
50	Global Sea-Level Observing System (GLOSS) Implementation Plan-1997. 1997	E only
51	L'état actuel de l'exploitation des pêcheries maritimes au Cameroun et leur gestion intégrée dans la sous-région du Golfe de Guinée (<i>cancelled</i>)	F only
52	Cold water carbonate mounds and sediment transport on the Northeast Atlantic Margin. 1998	E only
53	The Baltic Floating University: Training Through Research in the Baltic, Barents and White Seas - 1997. 1998	E only
54	Geological Processes on the Northeast Atlantic Margin (8 th training-through-research cruise, June-August 1998). 1999	E only
55	Bruun Memorial Lectures, 1999: Ocean Predictability. 2000	E only
56	Multidisciplinary Study of Geological Processes on the North East Atlantic and Western Mediterranean Margins (9 th training-through-research cruise, June-July 1999). 2000	E only
57	Ad hoc Benthic Indicator Group - Results of Initial Planning Meeting, Paris, France, 6-9 December 1999. 2000	E only
58	Bruun Memorial Lectures, 2001: Operational Oceanography – a perspective from the private sector. 2001	E only
59	Monitoring and Management Strategies for Harmful Algal Blooms in Coastal Waters. 2001	E only
60	Interdisciplinary Approaches to Geoscience on the North East Atlantic Margin and Mid-Atlantic Ridge (10 th training-through-research cruise, July-August 2000). 2001	E only
61	Forecasting Ocean Science? Pros and Cons, Potsdam Lecture, 1999. 2002	E only
62	Geological Processes in the Mediterranean and Black Seas and North East Atlantic (11 th training-through-research cruise, July- September 2001). 2002	E only
63	Improved Global Bathymetry – Final Report of SCOR Working Group 107. 2002	E only
64	R. Revelle Memorial Lecture, 2006: Global Sea Levels, Past, Present and Future. 2007	E only
65	Bruun Memorial Lectures, 2003: Gas Hydrates – a potential source of energy from the oceans. 2003	E only
66	Bruun Memorial Lectures, 2003: Energy from the Sea: the potential and realities of Ocean Thermal Energy Conversion (OTEC). 2003	E only

67	Interdisciplinary Geoscience Research on the North East Atlantic Margin, Mediterranean Sea and Mid-Atlantic Ridge (12 th training-through-research cruise, June-August 2002). 2003	E only
68	Interdisciplinary Studies of North Atlantic and Labrador Sea Margin Architecture and Sedimentary Processes (13 th training-through-research cruise, July-September 2003). 2004	E only
69	Biodiversity and Distribution of the Megafauna / Biodiversité et distribution de la mégafaune. 2006 Vol.1 The polymetallic nodule ecosystem of the Eastern Equatorial Pacific Ocean / Ecosystème de nodules polymétalliques de l'océan Pacifique Est équatorial Vol.2 Annotated photographic Atlas of the echinoderms of the Clarion-Clipperton fracture zone / Atlas photographique annoté des échinodermes de la zone de fractures de Clarion et de Clipperton Vol.3 Options for the management and conservation of the biodiversity — The nodule ecosystem in the Clarion Clipperton fracture zone: scientific, legal and institutional aspects	E F
70	Interdisciplinary geoscience studies of the Gulf of Cadiz and Western Mediterranean Basin (14 th training-through-research cruise, July-September 2004). 2006	E only
71	Indian Ocean Tsunami Warning and Mitigation System, IOTWS. Implementation Plan, 7–9 April 2009 (2 nd Revision). 2009	E only
72	Deep-water Cold Seeps, Sedimentary Environments and Ecosystems of the Black and Tyrrhenian Seas and the Gulf of Cadiz (15 th training-through-research cruise, June–August 2005). 2007	E only
73	Implementation Plan for the Tsunami Early Warning and Mitigation System in the North-Eastern Atlantic, the Mediterranean and Connected Seas (NEAMTWS), 2007–2011. 2007 (<i>electronic only</i>)	E only
74	Bruun Memorial Lectures, 2005: The Ecology and Oceanography of Harmful Algal Blooms – Multidisciplinary approaches to research and management. 2007	E only
75	National Ocean Policy. The Basic Texts from: Australia, Brazil, Canada, China, Colombia, Japan, Norway, Portugal, Russian Federation, United States of America. (Also Law of Sea Dossier 1). 2008	E only
76	Deep-water Depositional Systems and Cold Seeps of the Western Mediterranean, Gulf of Cadiz and Norwegian Continental margins (16 th training-through-research cruise, May–July 2006). 2008	E only
77	Indian Ocean Tsunami Warning and Mitigation System (IOTWS) – 12 September 2007 Indian Ocean Tsunami Event. Post-Event Assessment of IOTWS Performance. 2008	E only
78	Tsunami and Other Coastal Hazards Warning System for the Caribbean and Adjacent Regions (CARIBE EWS) – Implementation Plan 2013–2017 (Version 2.0). 2013	E only
79	Filling Gaps in Large Marine Ecosystem Nitrogen Loadings Forecast for 64 LMEs – GEF/LME global project Promoting Ecosystem-based Approaches to Fisheries Conservation and Large Marine Ecosystems. 2008	E only
80	Models of the World's Large Marine Ecosystems. GEF/LME Global Project Promoting Ecosystem-based Approaches to Fisheries Conservation and Large Marine Ecosystems. 2008	E only
81	Indian Ocean Tsunami Warning and Mitigation System (IOTWS) – Implementation Plan for Regional Tsunami Watch Providers (RTWP). 2008	E only
82	Exercise Pacific Wave 08 – A Pacific-wide Tsunami Warning and Communication Exercise, 28–30 October 2008. 2008	E only
83.	<i>Cancelled</i>	
84.	Global Open Oceans and Deep Seabed (GOODS) Bio-geographic Classification. 2009	E only
85.	Tsunami Glossary	E, F, S
86	Pacific Tsunami Warning System (PTWS) Implementation Plan	<i>Electronic publication</i>

(continued)

87.	Operational Users Guide for the Pacific Tsunami Warning and Mitigation System (PTWS) – Second Edition. 2011	E only
88.	Exercise Indian Ocean Wave 2009 (IOWave09) – An Indian Ocean-wide Tsunami Warning and Communication Exercise – 14 October 2009. 2009	E only
89.	Ship-based Repeat Hydrography: A Strategy for a Sustained Global Programme. 2009	E only
90.	12 January 2010 Haiti Earthquake and Tsunami Event Post-Event Assessment of CARIBE EWS Performance. 2010	E only
91.	Compendium of Definitions and Terminology on Hazards, Disasters, Vulnerability and Risks in a coastal context	<i>Under preparation</i>
92.	27 February 2010 Chile Earthquake and Tsunami Event – Post-Event Assessment of PTWS Performance (Pacific Tsunami Warning System). 2010	E only
93.	Exercise CARIBE WAVE 11 / LANTEX 11—A Caribbean Tsunami Warning Exercise, 23 March 2011	
	Vol. 1 Participant Handbook / Exercice CARIBE WAVE 11 —Exercice d’alerte au tsunami dans les Caraïbes, 23 mars 2011. Manuel du participant / Ejercicio Caribe Wave 11. Un ejercicio de alerta de tsunami en el Caribe, 23 de marzo de 2011. Manual del participante. 2010	E/F/S
	Vol. 2 Report. 2011	E only
	Vol. 3 Supplement: Media Reports. 2011	E/F/S
94.	Cold seeps, coral mounds and deep-water depositional systems of the Alboran Sea, Gulf of Cadiz and Norwegian continental margin (17th training-through-research cruise, June–July 2008)	E only
95.	International Post-Tsunami Survey for the 25 October 2010 Mentawai, Indonesia Tsunami	E only
96.	Pacific Tsunami Warning System (PTWS) 11 March 2011 Off Pacific coast of Tohoku, Japan, Earthquake and Tsunami Event. Post-Event Assessment of PTWS Performance	E only
97.	Exercise PACIFIC WAVE 11: A Pacific-wide Tsunami Warning and Communication Exercise, 9–10 November 2011	
	Vol. 1 Exercise Manual. 2011	E only
	Vol. 2 Report. 2013	E only
98.	Tsunami Early Warning and Mitigation System in the North-Eastern Atlantic, the Mediterranean and connected seas. First Enlarged Communication Test Exercise (ECTE1). Exercise Manual and Evaluation Report. 2011	E only
99.	Exercise INDIAN OCEAN WAVE 2011 – An Indian Ocean-wide Tsunami Warning and Communication Exercise, 12 October 2011	E only
	Vol. 1 Exercise Manual. 2011	
	Supplement: Bulletins from the Regional Tsunami Service Providers	
	Vol. 2 Exercise Report. 2013	
100.	Global Sea Level Observing System (GLOSS) Implementation Plan – 2012. 2012	E only
101.	Exercise Caribe Wave/Lantex 13. A Caribbean Tsunami Warning Exercise, 20 March 2013.	E only
	Volume 1: Participant Handbook. 2012	
	Volume 2: Final Report	
102.	Tsunami Early Warning and Mitigation System in the North-Eastern Atlantic, the Mediterranean and Connected Seas — Second Enlarged Communication Test Exercise (CTE2), 22 May 2012.	E only
	Vol. 1 Exercise Manual. 2012	
	Vol. 2 Evaluation Report. 2014	
103.	Exercise NEAMWAVE 12. A Tsunami Warning and Communication Exercise for the North-eastern Atlantic, the Mediterranean, and Connected Seas Region, 27–28 November 2012.	E only
	Vol. 1: Exercise Manual. 2012	
	Vol. 2: Evaluation Report. 2013	
104.	Seísmo y tsunami del 27 de agosto de 2012 en la costa del Pacífico frente a El Salvador, y seísmo del 5 de septiembre de 2012 en la costa del Pacífico frente a Costa Rica. Evaluación subsiguiente sobre el funcionamiento del Sistema de Alerta contra los Tsunamis y Atenuación de sus Efectos en el Pacífico. 2012	Español solamente (resumen en inglés y francés)

105.	Users Guide for the Pacific Tsunami Warning Center Enhanced Products for the Pacific Tsunami Warning System, August 2014. Revised Edition. 2014	E, S
106.	Exercise Pacific Wave 13. A Pacific-wide Tsunami Warning and Enhanced Products Exercise, 1–14 May 2013. Vol. 1 Exercise Manual. 2013 Vol. 2 Summary Report. 2013	E only
107.	Tsunami Public Awareness and Educations Strategy for the Caribbean and Adjacent Regions. 2013	E only
108.	Pacific Tsunami Warning and Mitigation System (PTWS) Medium-Term Strategy, 2014–2021. 2013	E only
109.	Exercise Caribe Wave/Lantex 14. A Caribbean and Northwestern Atlantic Tsunami Warning Exercise, 26 March 2014. Vol. 1 Participant Handbook. 2014 Vol. 2 Evaluation Report. 2015 (English only)	E/S
110.	Directory of atmospheric, hydrographic and biological datasets for the Canary Current Large Marine Ecosystem, 3 rd edition: revised and expanded. 2017	E only
111.	Integrated Regional Assessments in support of ICZM in the Mediterranean and Black Sea Basins. 2014	E only
112.	11 April 2012 West of North Sumatra Earthquake and Tsunami Event - Post-event Assessment of IOTWS Performance	E only
113.	Exercise Indian Ocean Wave 2014: An Indian Ocean-wide Tsunami Warning and Communication Exercise. Vol.1 Manual Vol. 2 Exercise Report. 2015	E only
114.	Exercise NEAMWAVE 14. A Tsunami Warning and Communication Exercise for the North-Eastern Atlantic, the Mediterranean, and Connected Seas Region, 28–30 October 2014 Vol. 1 Manual Vol. 2 Evaluation Report – Supplement: Evaluation by Message Providers and Civil Protection Authorities	E only
115.	Oceanographic and Biological Features in the Canary Current Large Marine Ecosystem. 2015 (<i>revised in 2016</i>)	E only
116.	Tsunami Early Warning and Mitigation System in the North-Eastern Atlantic, the Mediterranean and Connected Seas. Third Enlarged Communication Test Exercise (CTE3), 1st October 2013. Vol. 1 Exercise Manual Vol. 2 Evaluation Report	E only
117.	Exercise Pacific Wave 15. A Pacific-wide Tsunami Warning and Enhanced Products Exercise, 2–6 February 2015 Vol. 1: Exercise Manual; Vol. 2: Summary Report	E only
118.	Exercise Caribe Wave/Lantex 15. A Caribbean and Northwestern Atlantic Tsunami Warning Exercise, 25 March 2015 (SW Caribbean Scenario) Vol. 1: Participant Handbook Vol. 2: Summary Report	E only
119.	Transboundary Waters Assessment Programme (TWAP) Assessment of Governance Arrangements for the Ocean Vol 1: Transboundary Large Marine Ecosystems; <u>Supplement</u> : Individual Governance Architecture Assessment for Fifty Transboundary Large Marine Ecosystems Vol 2: Areas Beyond National Jurisdiction	E only
120.	Transboundary Waters Assessment Programme (TWAP) – Status and Trends in Primary Productivity and Chlorophyll from 1996 to 2014 in Large Marine Ecosystems and the Western Pacific Warm Pool, Based on Data from Satellite Ocean Colour Sensors. 2017	E only
121.	Exercise Indian Ocean Wave 14, an Indian Ocean wide Tsunami Warning and Communications Exercise, 9–10 September 2014	<i>In preparation</i>
122.	Tsunami Early Warning and Mitigation System in the North-Eastern Atlantic, the Mediterranean and Connected Seas. Sixth Communication Test Exercise (CTE6), 29 July 2015. Vol. 1: Exercise Manual Vol. 2: Evaluation Report	E only

(continued)

123	Preparing for the next tsunami in the North-Eastern Atlantic, the Mediterranean and Connected Seas – Ten years of the Tsunami Warning System (NEAMTWS). 2017 — <i>Cancelled</i>	(see IOC/INF-1340)
124	Indicadores Marino Costeros del Pacífico Sudeste / Coastal and Marine Indicators of the Southeast Pacific (SPINCAM)	E/S
125	Exercise CARIBE WAVE 2016: A Caribbean and Adjacent Regions Tsunami Warning Exercise, 17 March 2016 (Venezuela and Northern Hispaniola Scenarios) Volume 1: Participant Handbook Volume 2: Final Report	E only
126	Exercise Pacific Wave 16. A Pacific-wide Tsunami Warning and Enhanced Products Exercise, 1-5 February 2016. Volume 1: Exercise Manual. Volume 2: Summary Report	E only
127	How to reduce coastal hazard risk in your community – A step by step approach	E only
128.	Exercise Indian Ocean Wave 2016: An Indian Ocean-wide Tsunami Warning and Communications Exercise, 7–8 September 2016 Vol 1: Participant Manual Vol. 2: Exercise Report	E only
129	What are Marine Ecological Time Series telling us about the Ocean – A status report	E only
130	Tsunami Watch Operations – Global Service Definition Document	E only
131	Exercise Pacific Wave 2017. A Pacific-wide Tsunami Warning and Enhanced Products Exercise, 15-17 February 2017. Volume 1: Exercise Manual Volume 2: Exercise Report	E only
132.	2nd March 2016 Southwest of Sumatra Earthquake and Tsunami Event Post-Event Assessment of the Performance of the Indian Ocean Tsunami Warning and Mitigation System; <u>Supplement</u> : Tsunami Service Provider Bulletins and Maps	E only
133.	Exercise CARIBE WAVE 17. A Caribbean and Adjacent Regions Tsunami Warning Exercise, 21 March 2017 (Costa Rica, Cuba and Northeastern Antilles Scenarios). Volume 1: Participant Handbook Volume 2: Final Report	E only
134.	Tsunami Exercise NEAMWave17 – A Tsunami Warning and Communication Exercise for the North-eastern Atlantic, the Mediterranean, and Connected Seas Region, 31 October – 3 November 2017 Volume 1: Exercise Instructions. 2017 Volume 2: Evaluation Report. 2018 Supplement: Evaluation by Message Providers and Civil Protection Authorities	E only
135.	User's Guide for the Pacific Tsunami Warning Center Enhanced Products for the Tsunami and other Coastal Hazards Warning System for the Caribbean and Adjacent Regions (CARIBE-EWS), October 2017	E only
136.	Exercise CARIBE WAVE 18. Tsunami Warning Exercise, 15 March 2018 (Barbados, Colombia and Puerto Rico Scenarios). Volume 1: Participant Handbook. 2017 Volume 2: Final Report	E only
137.	The Ocean is losing its breath: declining oxygen in the world's ocean and coastal waters	(under preparation)
138.	Exercise Indian Ocean Wave 2018: An Indian Ocean-wide Tsunami Warning and Communication Exercise, 4–5 September 2018 Volume 1: Exercise Manual & Supplements Volume 2: Exercise Report. 2019	E only
139.	Exercise Pacific Wave 2018. A Pacific-wide Tsunami Warning and Enhanced Products Exercise, September to November 2018. Volume 1: Exercise Manual. Volume 2: Summary Report	E only
140	Analysis of transboundary Water Ecosystems and Green and Blue Infrastructures: Intercontinental Biosphere Reserve of the Mediterranean: Andalusia (Spain) – Morocco	E F S

141	Exercise Caribe Wave 2019. A Caribbean and Adjacent Region Tsunami Warning Exercise, 14 March 2019. Volume 1: Participant handbook. Volume 2: Summary Report	E only
142	Users' Guide for the Northwest Pacific Tsunami Advisory Center (NWPTAC) – Enhanced Products for the Pacific Tsunami Warning System. 2019	E only
143	Capacity Assessment of Tsunami Preparedness in the Indian Ocean, Status Report, 2018 + Supplement: National Reports	E only
144	Indian Ocean Tsunami Warning and Mitigation System (IOTWMS): Medium Term Strategy, 2019–2024	E only
145	IOTWMS Users Guide for National Tsunami Warning Centres	(under preparation)
146	Definition of Services provided by the Tsunami Service Providers of the IOTWMS	E only
147	<i>The Global Ocean Observing System 2030 Strategy</i> (IOC Brochure 2019-5)	(See GOOS Report 239)
148	Ejercicio TSUNAMI-CA 19. Un simulacro de tsunami para Centroamérica, 19 de agosto de 2019. Volumen 1, Manual para participantes.	S only
149	User's Guide for the South China Sea Tsunami Advisory Center (SCSTAC) products for the South China Sea Tsunami Warning and Mitigation System	E only
150	Limitations and Challenges of Early Warning Systems: A Case Study from the 28 September 2018 Palu-Donggala Tsunami	E, Bahasa
151	Exercise CARIBE WAVE 20. Tsunami Warning Exercise, 19 March 2020 (Jamaica and Portugal). Volume 1: Participant Handbook Volume 2: Summary Report	E only
152	Technical Report on the status of coastal vulnerability in central African countries (ICAM Dossier N° 9)	E, F
153	Exercise Indian Ocean Wave 2020: An Indian Ocean-wide Tsunami Warning and Communication Exercise, 6–20 October 2020. Volume 1: Exercise Manual Supplement 1: TSP Bulletins for Scenario 1 South of Java Supplement 2: TSP Bulletins for Scenario 2 Andaman Islands Supplement 3: TSP Bulletins for Scenario 3 Off Coast of Pakistan Volume 2: Exercise Report	E only

(continued)