



River Flood Briefing - Post Debby

Minor to Major River Flooding Occurring

for northeast South Carolina and southeast North Carolina

Briefing #20 - 12:00 PM EDT
Wednesday August 21, 2024

What has changed:

- Nothing significant





Key Points - River Flooding

Post Debby

- River Forecasts contain forecast rainfall through 8 AM Friday
- Major flooding is occurring at:
 - Waccamaw River at Conway
- Details are available on our [National Water Prediction Service](#) forecast page

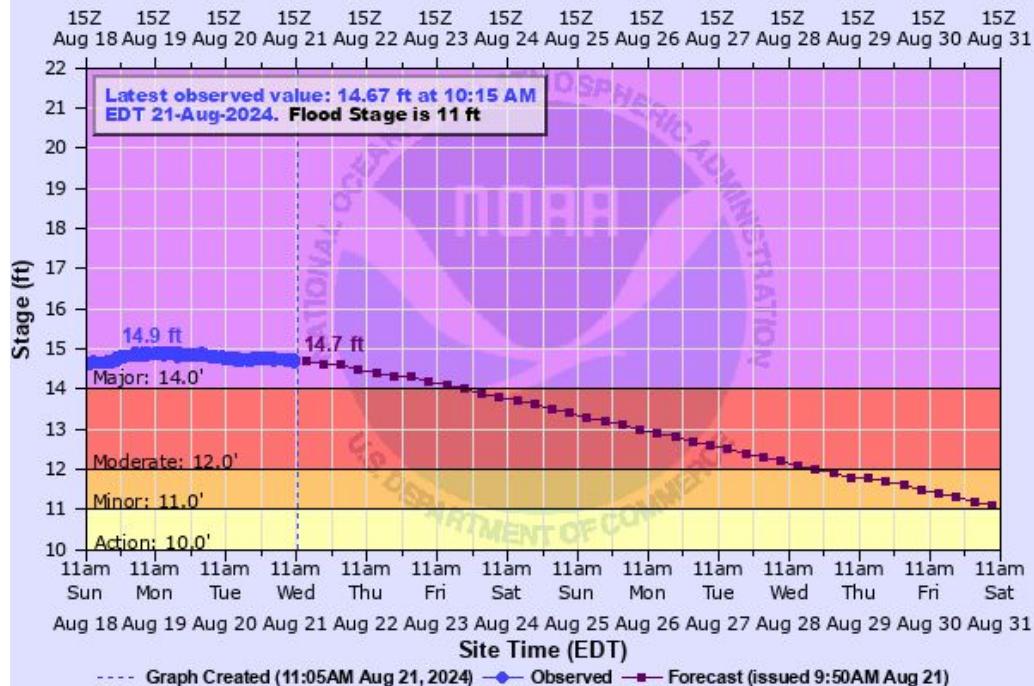


River Forecast as of 11 AM Aug 21, 2024

Post Debby

WACCAMAW RIVER NEAR CONWAY

Universal Time (UTC)



CNWS1(plotting HGIRG) "Gage 0" Datum: n/a

Observations courtesy of US Geological Survey

River Flood Impact by River Stage

15 - Flooding continues to worsen in Lees Landing, Riverfront South, Pitch Landing, and Savannah Bluff and along Waccamaw CIR, Gray Oak DR, Riverside DR, Black Moss DR, Cypress Flat Court, Depot RD, New RD, Jackson Bluff RD, Cox Ferry RD, Old Bucksville RD and Old Reaves Ferry RD. The Conway Marina, Elm ST, and Marina DR will be flooded. Flooding begins in areas along Bear Bluff RD, Long AVE, Sherwood DR, and in additional areas along Caines Landing RD. Railroad tracks in downtown Conway will begin to flood.

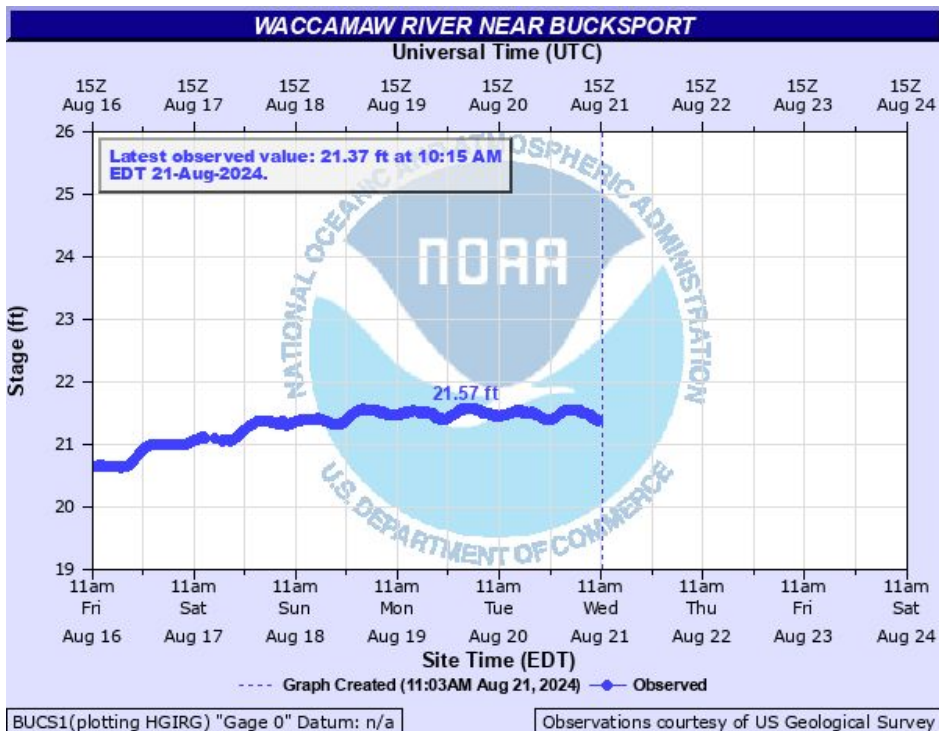
[NWPS gage page link](#)

[Briefing graphic link](#)



River Forecast as of 11 AM Aug 21, 2024

Post Debby



River Flood Impact by River Stage

No impact information is available for the Pee Dee at Bucksport.

The river crested at 21.57' early Monday morning.

[NWPS gage page link](#)

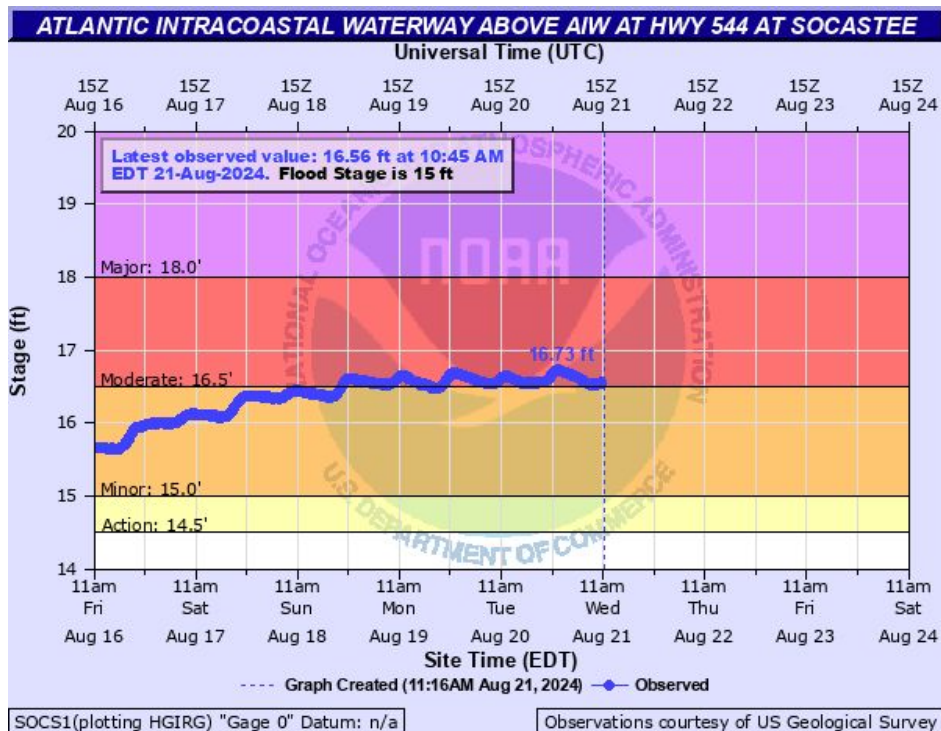
[Briefing graphic link](#)

Time series forecast not available



River Forecast as of 11 AM Aug 21, 2024

Post Debby



River Flood Impact by River Stage

17 - Flooding of about three dozen ground level structures on Rosewood Drive, Star Creek Circle, and Recreation Road worsens and about 24 more ground level structures begin to flood. Flooding expands on Rosewood Drive, River Road, Ed Smith Avenue, Creekside Drive, Mill Creek Road, Smith Boulevard, Folly Lane, John Henry Lane, Star Creek Circle, West Oak Circle and Roberta Lane with residences isolated. Zeddie Lane, Renata Lane, and Earls Road begin to flood. Lowest yards along Shem Creek Circle begin to flood.

Crested at 16.7 this morning.
Falling below 15 feet early next week.

Time series forecast not available

[NWPS gage page link](#)

[Briefing graphic link](#)



Summary

Post Debby

- River forecasts were made with forecast rainfall through 8 AM Friday and observed rainfall through 8 AM today.
- People living along rivers should continue to monitor forecasts even as conditions slowly improve.
- See the [National Water Prediction Service](#) for more information.
- A page showing all gages in the Wilmington service area is also [available](#).



Local Resources

Post Debby

Next River Flood Briefing Wednesday: 10 PM EDT Method: Email



Web: weather.gov/ilm



Phone: 910-762-4289



E-mail: nws.ilm.operations@noaa.gov



Facebook: [NWSWilmingtonNC](https://www.facebook.com/NWSWilmingtonNC)



Twitter: [NWSWilmingtonNC](https://twitter.com/NWSWilmingtonNC)



YouTube: [NWSWilmingtonNC](https://www.youtube.com/NWSWilmingtonNC)