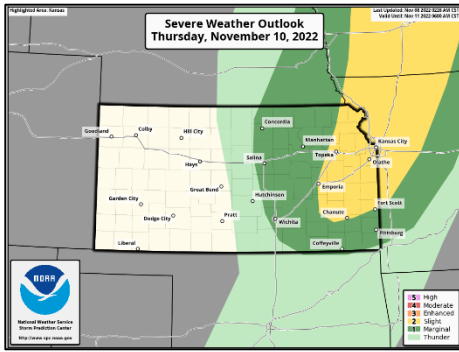
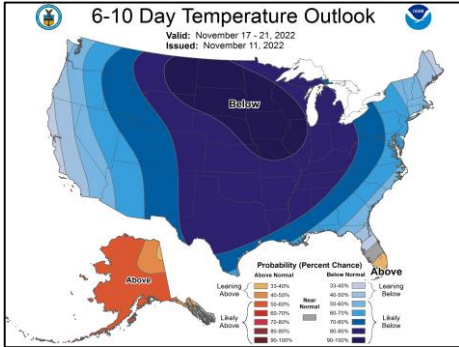


Helpful Weather Websites



Storm Prediction Center

- <https://www.spc.noaa.gov>
- Severe thunderstorm outlooks for next 7 days
- Mesoscale discussions on near-term storm threats
- Storm reports
- Information/Archive on previous severe storm events
- Fire weather outlooks for next 7 days



Climate Prediction Center

- <https://www.cpc.ncep.noaa.gov>
- Longer-term outlooks for temperatures and precipitation
- Compared to averages over a period
- Stronger signals may indicate anomalous weather events
- 6-10 days, 8-14 days, monthly, or seasonal outlooks
- Bonus: drought information



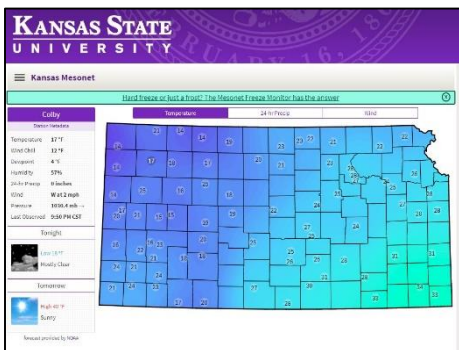
National Weather Service – Local Office Pages

- <https://www.weather.gov/XXX> (XXX - office identifier)
- GLD – Goodland, DDC – Dodge City, ICT – Wichita, GID – Hastings, NE, TOP – Topeka, EAX – Kansas City, MO, SGF – Springfield, MO
- Forecasts, watch/warning/advisory info, aviation, fire, climate, graphics, etc.



National Weather Service – Point and Click

- <https://www.weather.gov/XXX> (XXX - office identifier)
- Click on your location, or input city, state or ZIP Code
- 7 day forecast with additional tools
- Watch/Warning/Advisory information, as well as timing info
- Current conditions at the nearest weather observation site

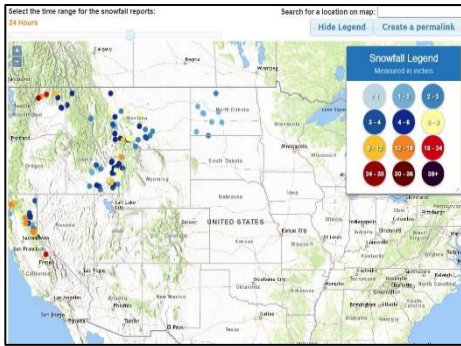


Kansas Mesonet

- <https://mesonet.k-state.edu>
- Provides a dense network of weather observations
- Real-time weather information, as well as an archive of previous weather observations
- Page contains several specific networks of information, including weather, agriculture, precipitation, and fire



Helpful Weather Websites



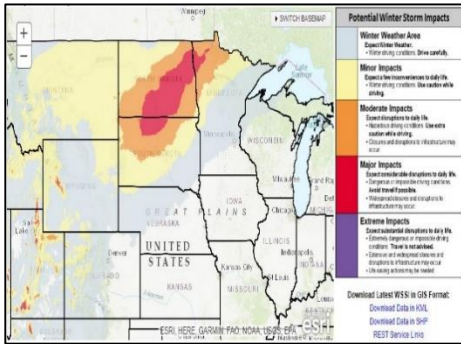
Storm and Snow Reports

- Storm - www.weather.gov/source/crh/lrsmmap.html?sid=XXX
- Snow - www.weather.gov/source/crh/snowmap.html?sid=XXX
- (XXX - office identifier)
- Latest reports from your local NWS Offices
- Over last 72 hours, from core partners, spotters, public, etc.



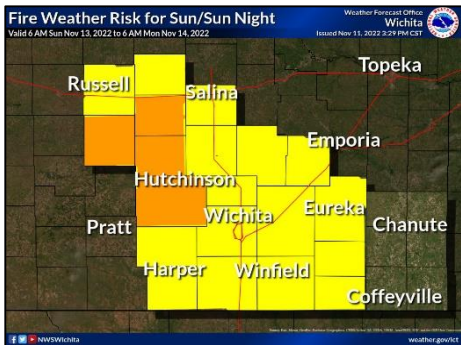
Snow Probability Graphics

- <https://www.weather.gov/XXX/winter> (XXX - office identifier)
- Official NWS snow forecast...and much more!
- Low End (best case) and High End (worst case) forecasts
- Probabilities of "X" of snow or more across an area
- Probabilities of "X" of snow for a variety of locations
- Ice forecasts, as well as longer-range planning information



Winter Storm Severity Index

- <https://www.wpc.ncep.noaa.gov/wwd/wssi/wssi.php?id=XXX> (XXX - office identifier)
- Puts the winter storm into perspective on how "bad" it will be
- Overall impact, snow amount, snow load, ice accumulation, flash freeze, blowing snow, and ground blizzard



Graphical Hazardous Weather Outlook


- <https://www.weather.gov/erh/ghwo?wfo=XXX> (XXX - office identifier)
- Highlights the main threats over the next 7 days
- Includes all weather threats, from winter, severe, fire, heat/cold, wind, fog, etc.
- Includes maps for areas of greatest threat and timing info

Tornado Safety - DUCK

Down to the lowest level
Under something sturdy
Cover your head
Keep in shelter until the storm has passed

Your shelter should have:

- ✓ First Aid Kit
- ✓ Shoes
- ✓ Whistle
- ✓ Water
- ✓ Food
- ✓ Radio



Kansas Safety Graphics

- <https://www.weather.gov/ict/safetyimages>
- Provides a variety of safety images for an assortment of weather threats
- Includes some images translated into Spanish
- Easy to download and share on your social media...please share weather safety information ahead of weather events!!!

