

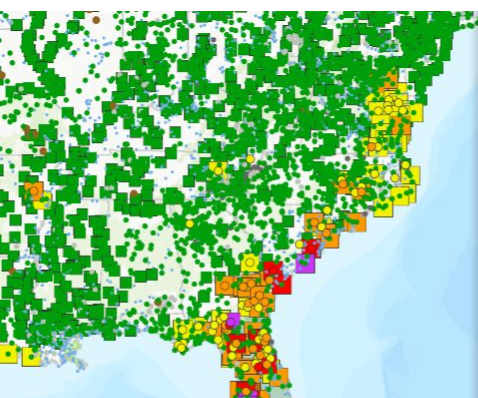
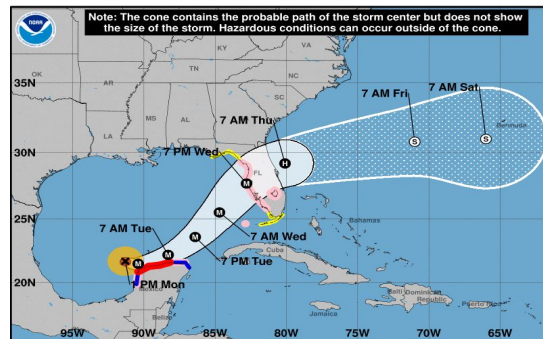


NWS GIS Resources For Tropical Systems

Bookmark these links for use in dashboards or briefings!

National Hurricane Center

- [Official Website](#)
- [NHC GIS Products](#)
- [Cloud Services for Tropical](#)



- Long Range Flood Outlook
- CATEGORIES
- Major Flood
- Moderate Flood
- Minor Flood
- Action
- No Flood
- Flood Category Not Defined
- No Forecast Available
- Low Water Threshold
- Data Not Current
- Out of Service

National Water Center

- [Official Website](#)
- [NWPS \(formerly AHPS\)](#)
- [NWPS GIS Services](#)
- [NWS GIS Viewer - Water Tab](#)

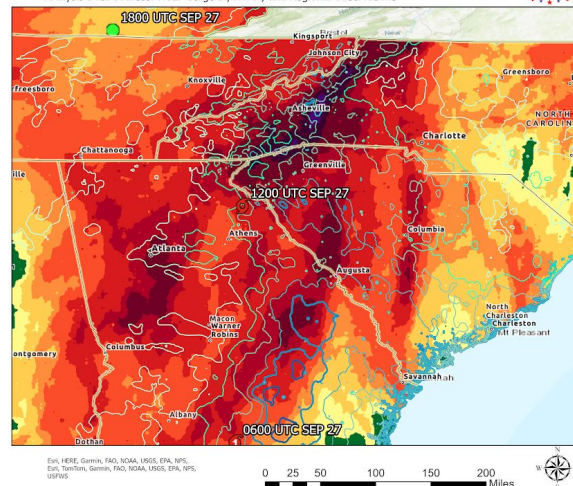
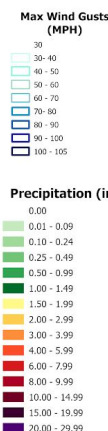
Event-Driven Datasets

- Static maps and feature layers created by the NWS GIS Mutual Aid group during tropical cyclone events.
- Requests are made internally on behalf of state or federal partners, and are made public for use in briefings and event reports.
- Contact your local NWS Weather Forecast Office (WFO) to request data.



Hurricane Helene Estimated Rainfall and Max Wind Gusts

FEMA 4
Analysis Data Sources: NCEP Stage IV, RTMA, and Regional Observations



All GIS datasets can be found at the NWS GIS Viewer by clicking the paper clip next to the title!

<https://viewer.weather.noaa.gov/general>

If you have any questions, email nws.gisviewer@noaa.gov.

