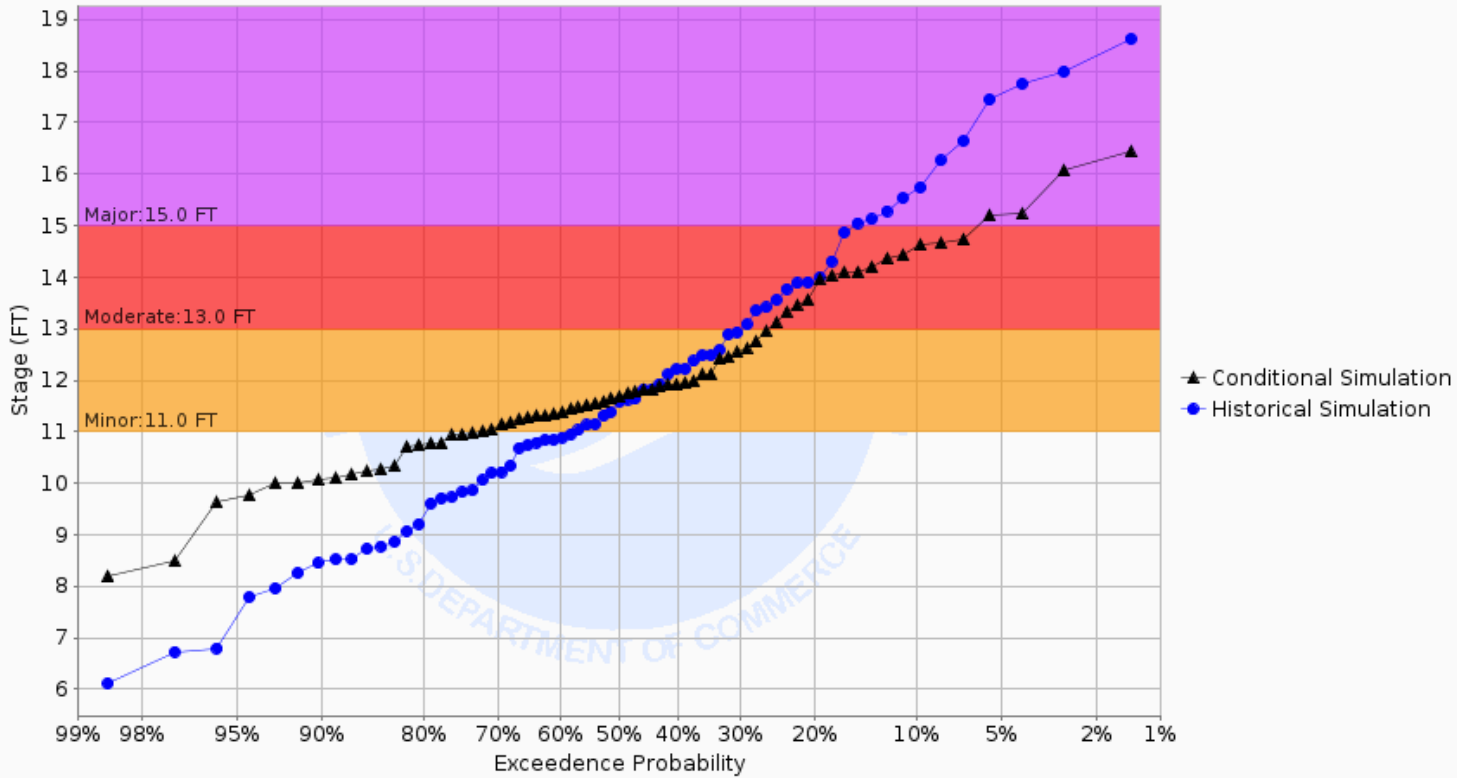
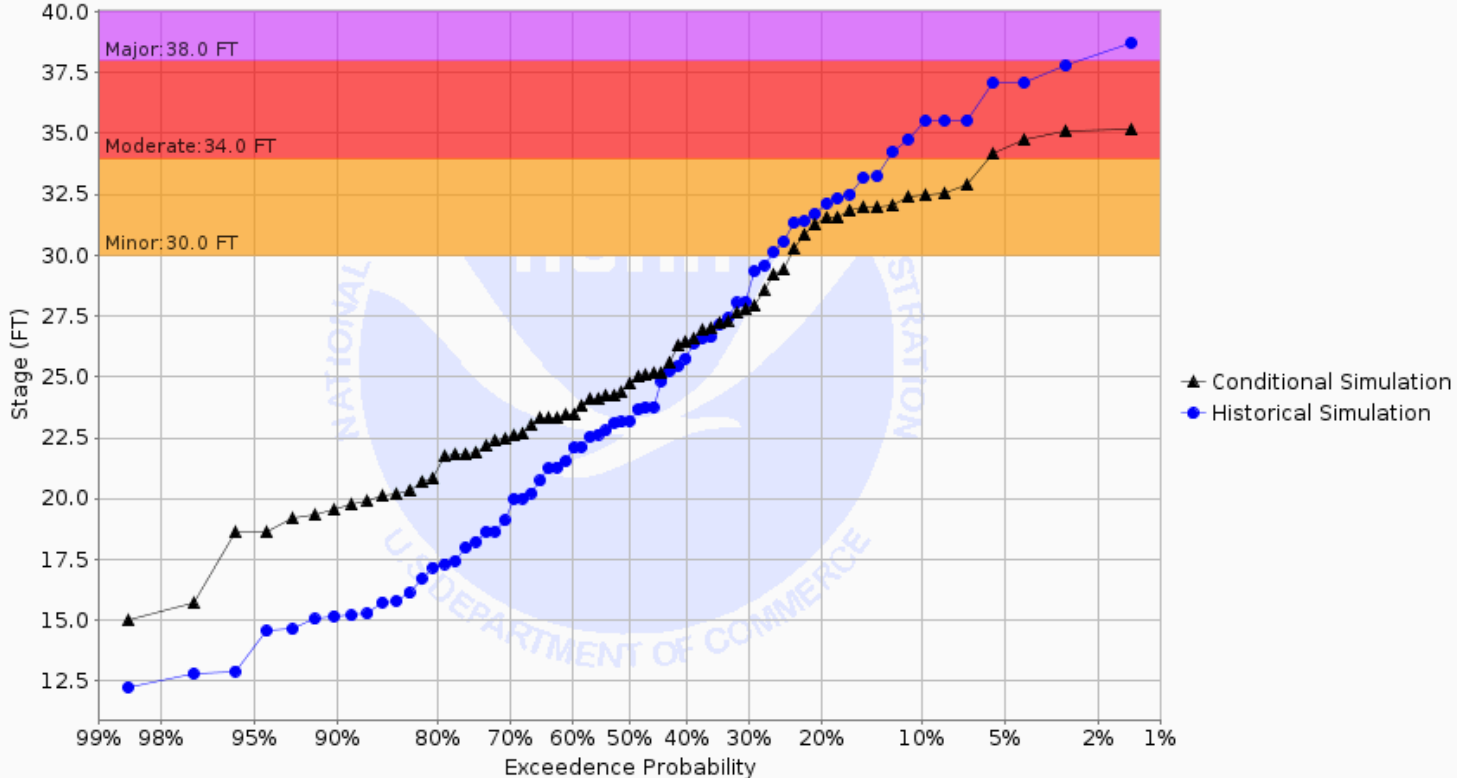


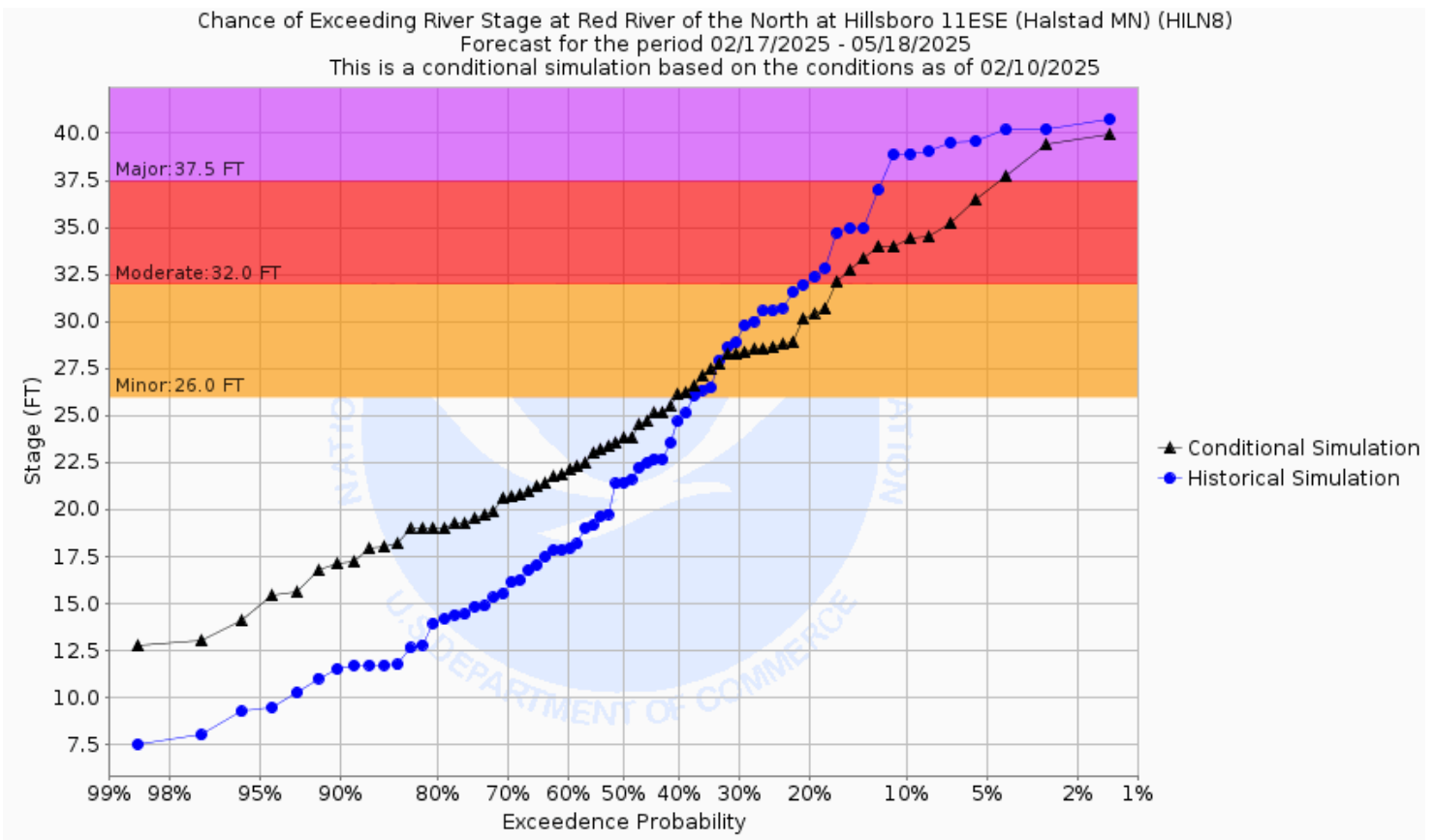
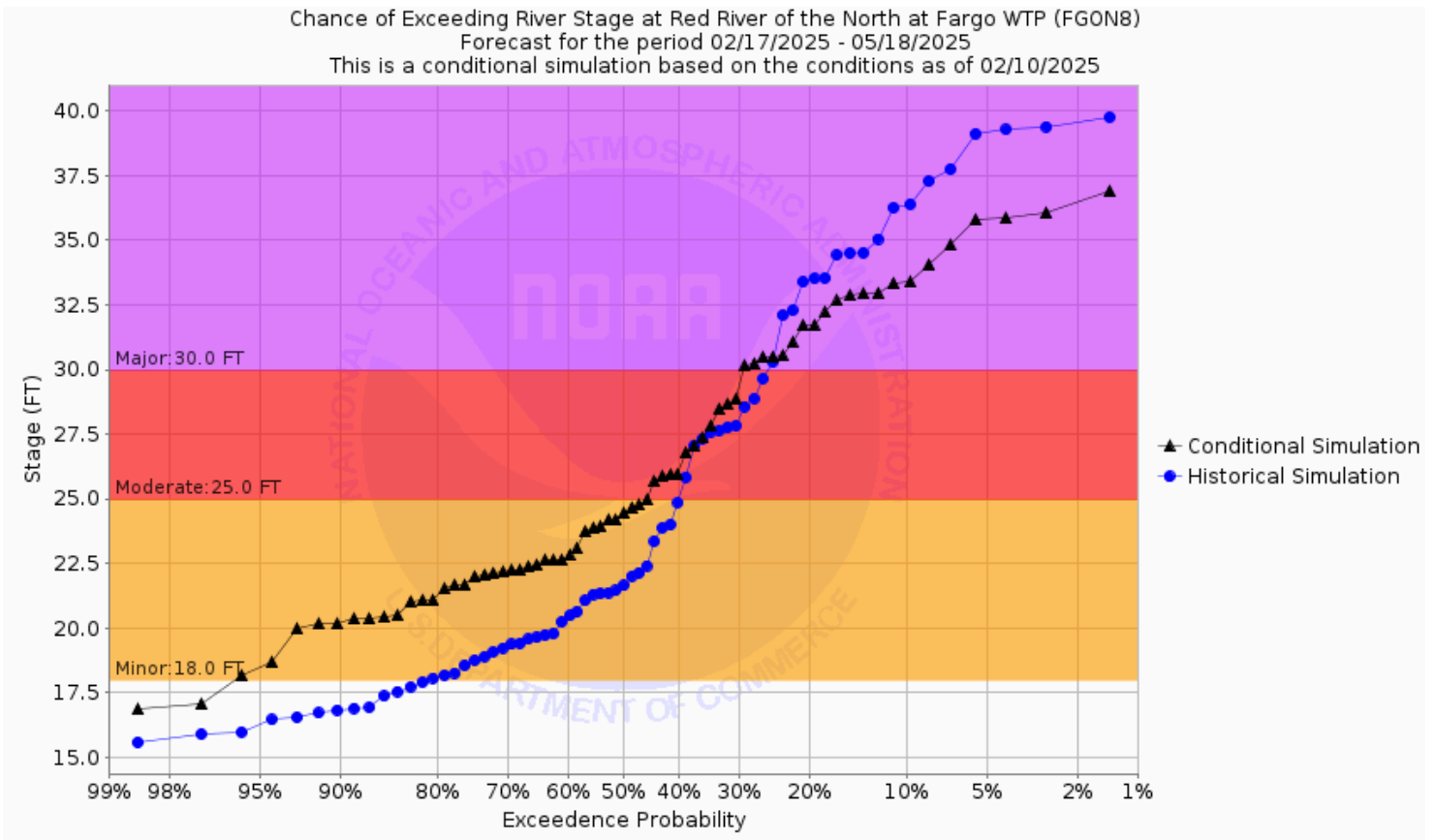
Red River North Mainstem

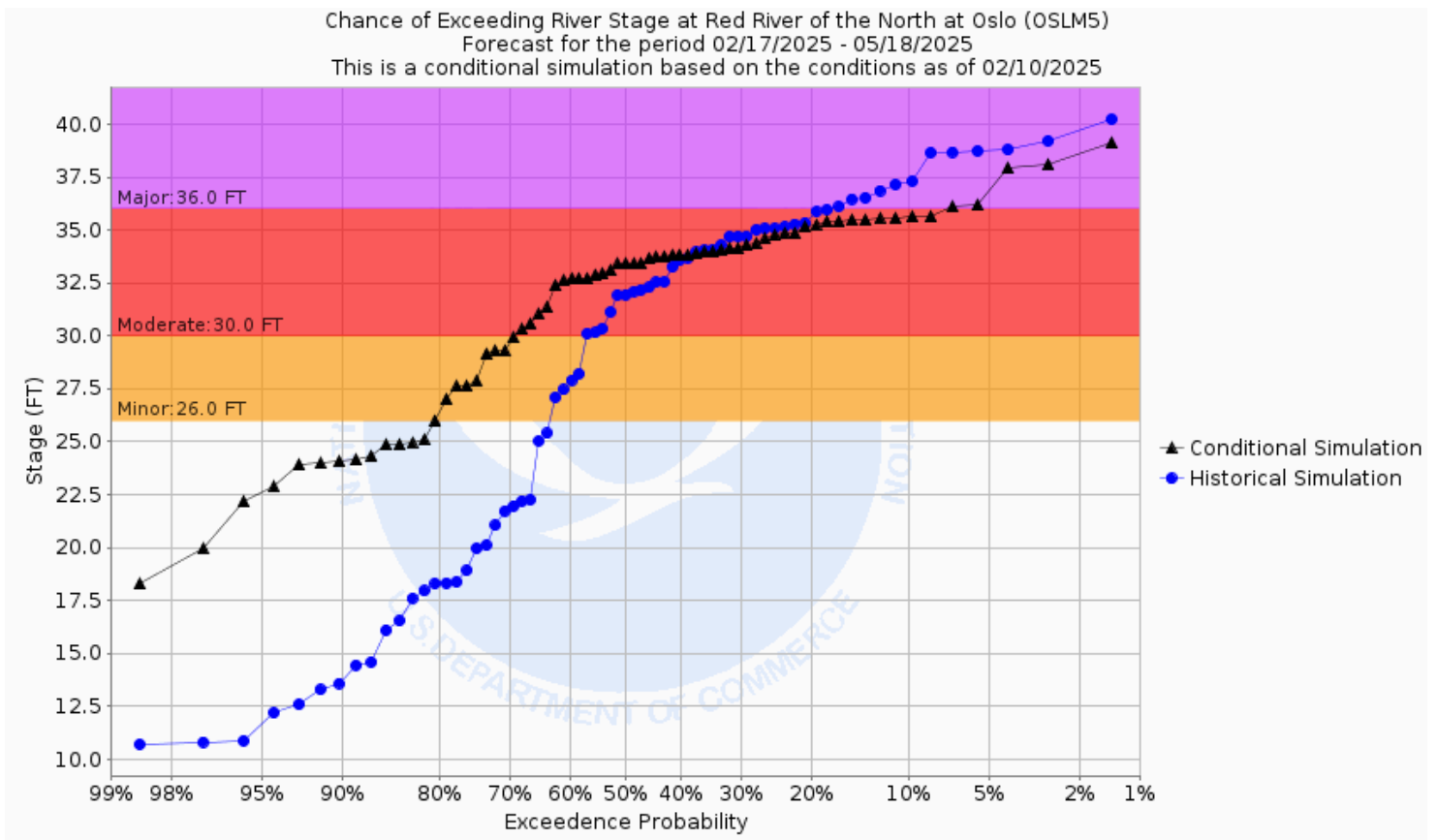
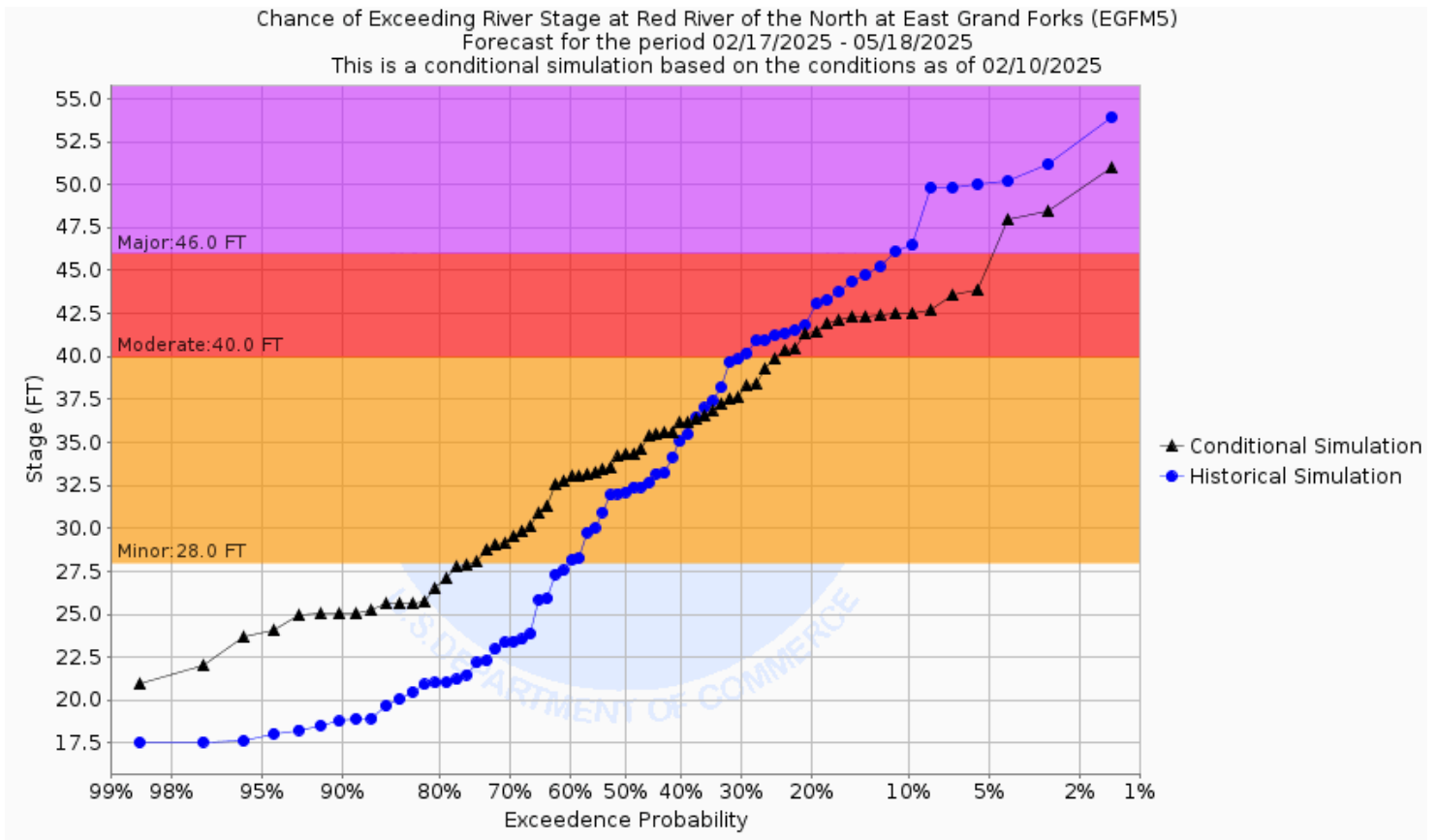
Chance of Exceeding River Stage at Red River of the North at Wahpeton (WHNN8)
Forecast for the period 02/17/2025 - 05/18/2025
This is a conditional simulation based on the conditions as of 02/10/2025

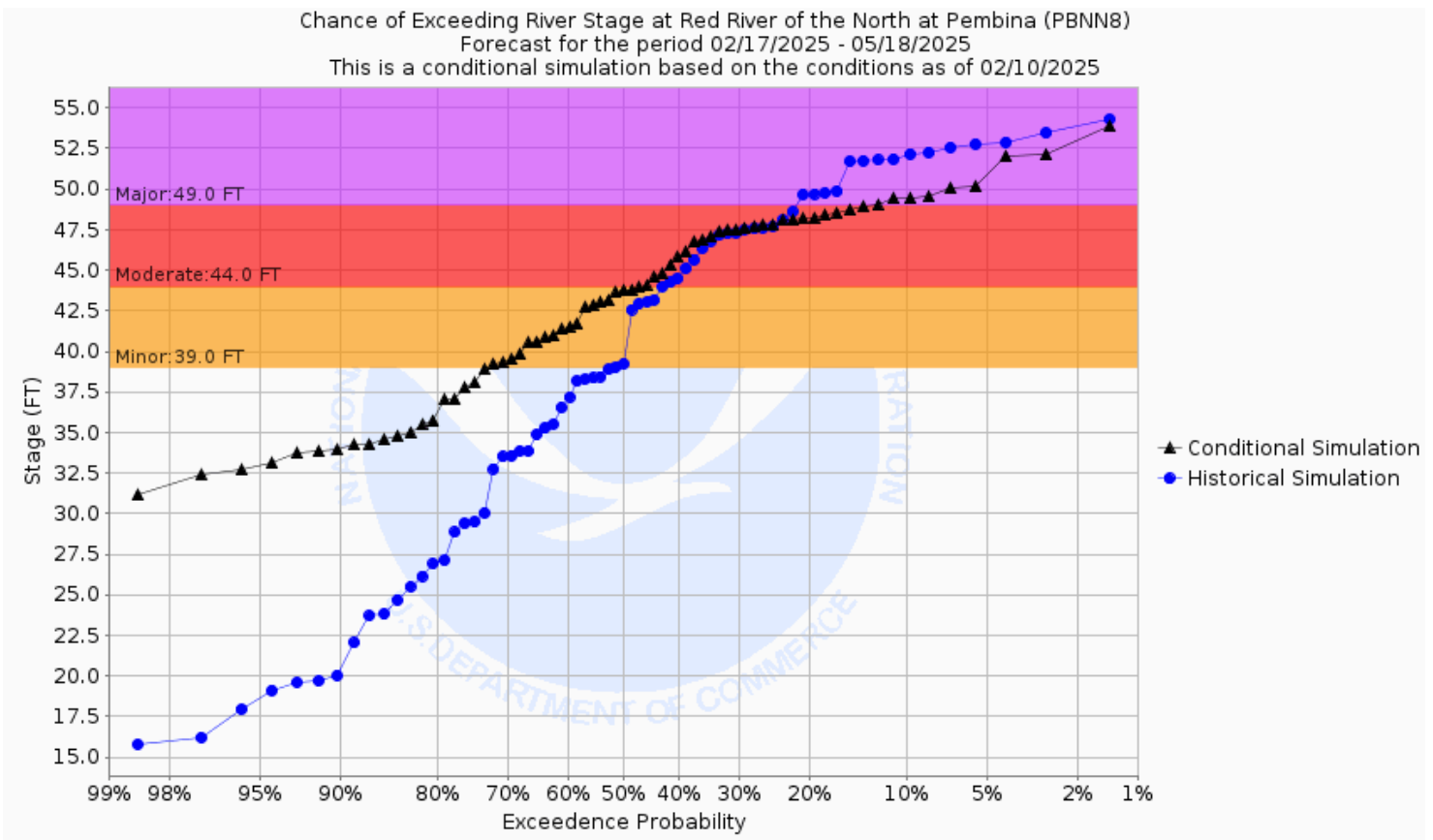
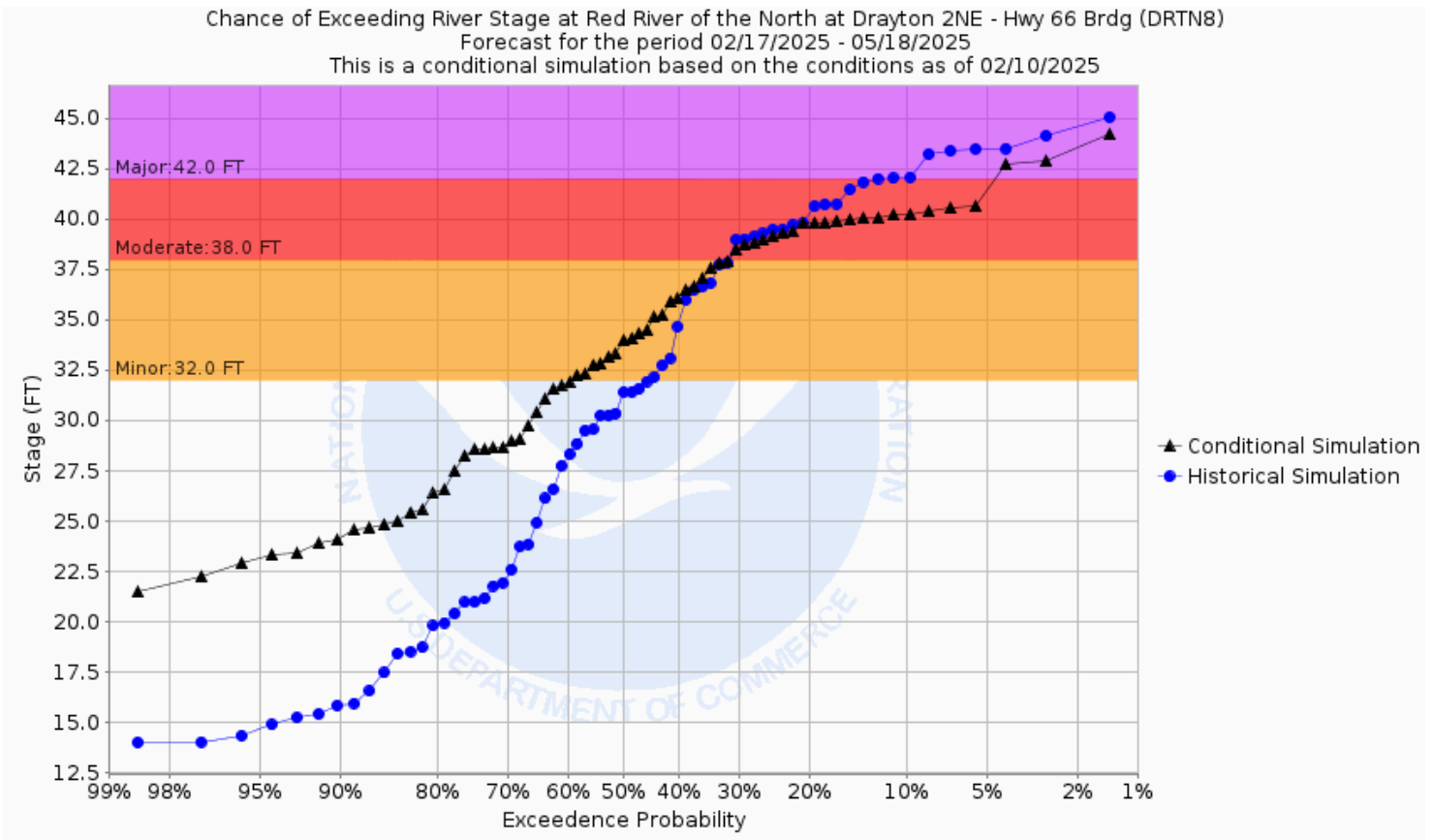


Chance of Exceeding River Stage at Red River of the North at Hickson 1SE (HICN8)
Forecast for the period 02/17/2025 - 05/18/2025
This is a conditional simulation based on the conditions as of 02/10/2025

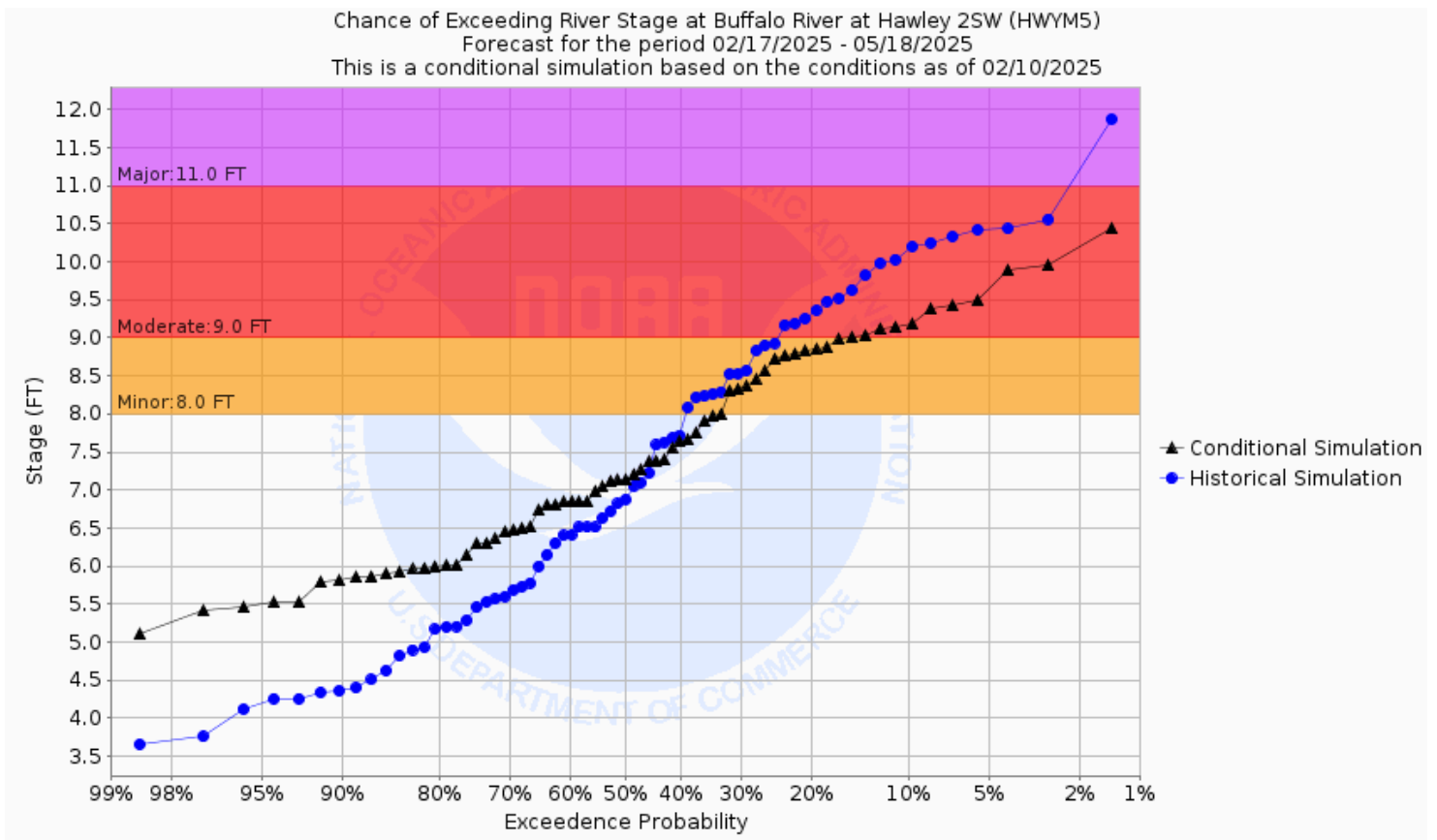
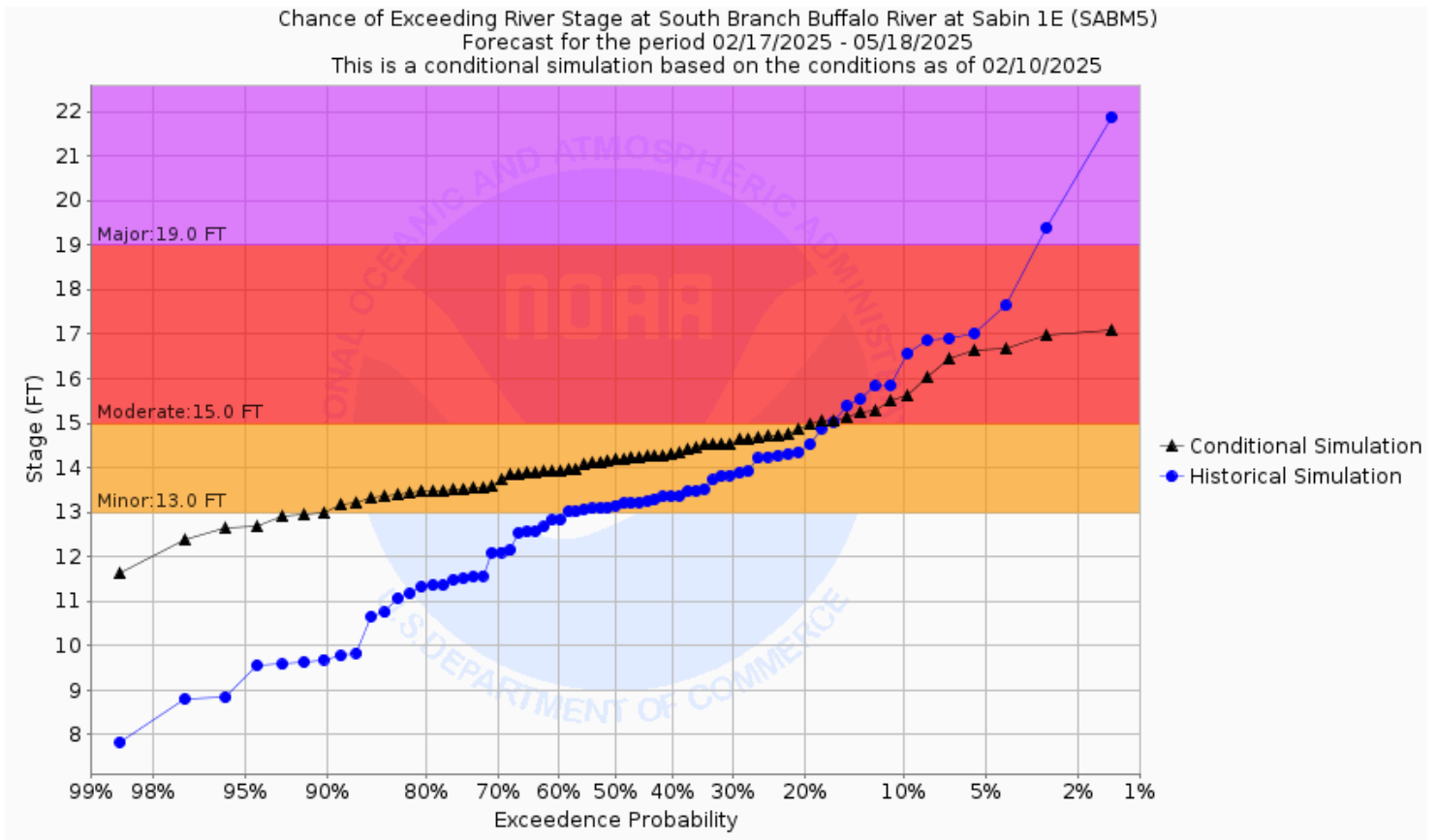




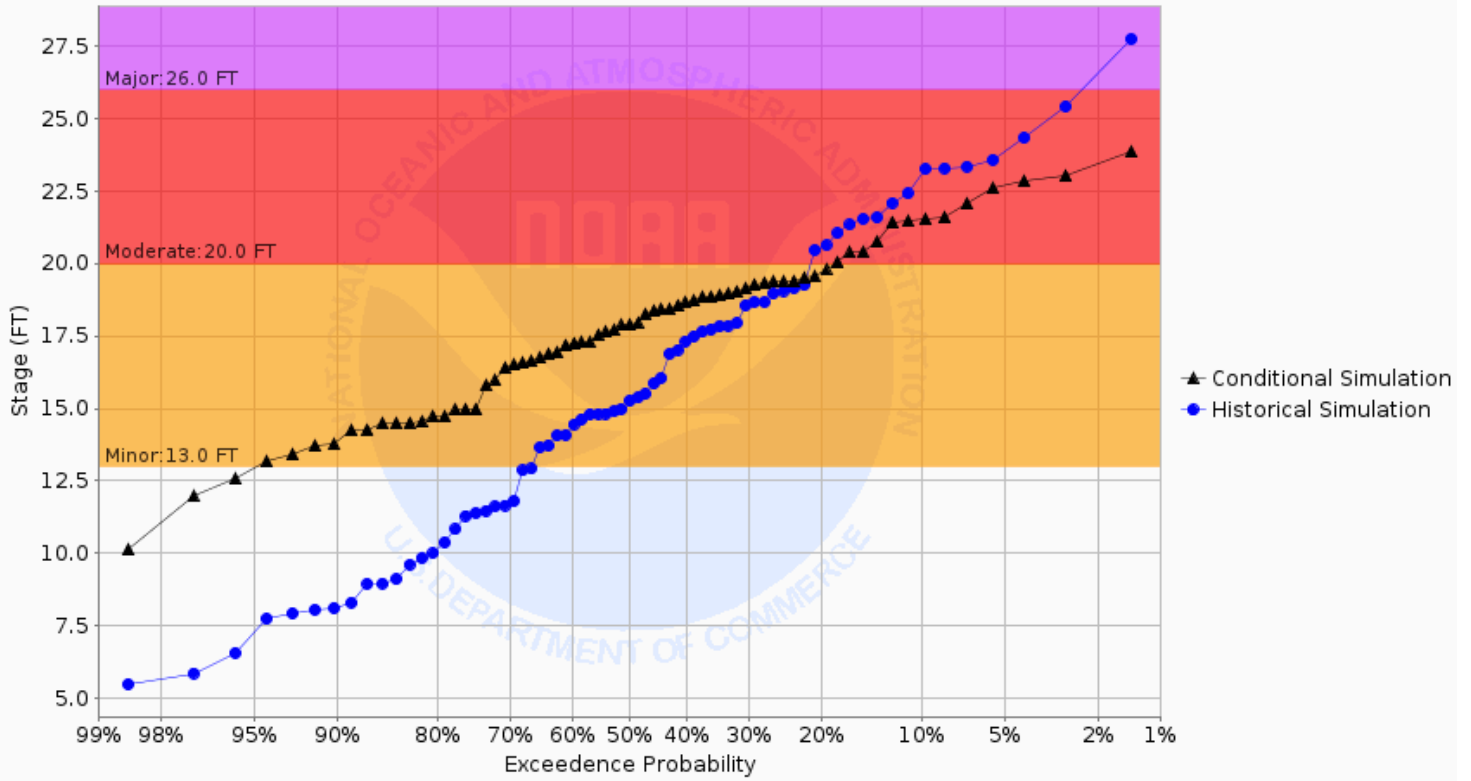




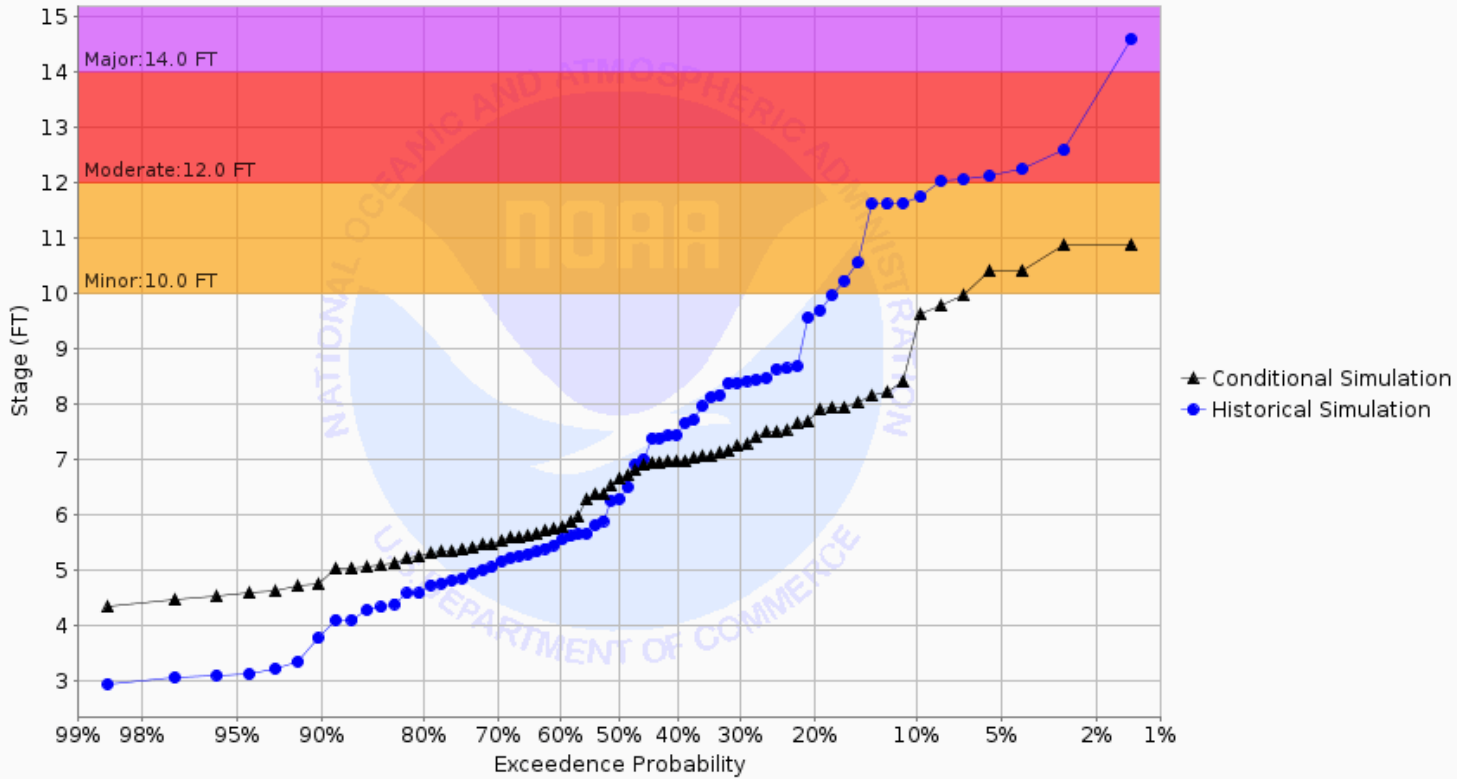
Minnesota Tributaries

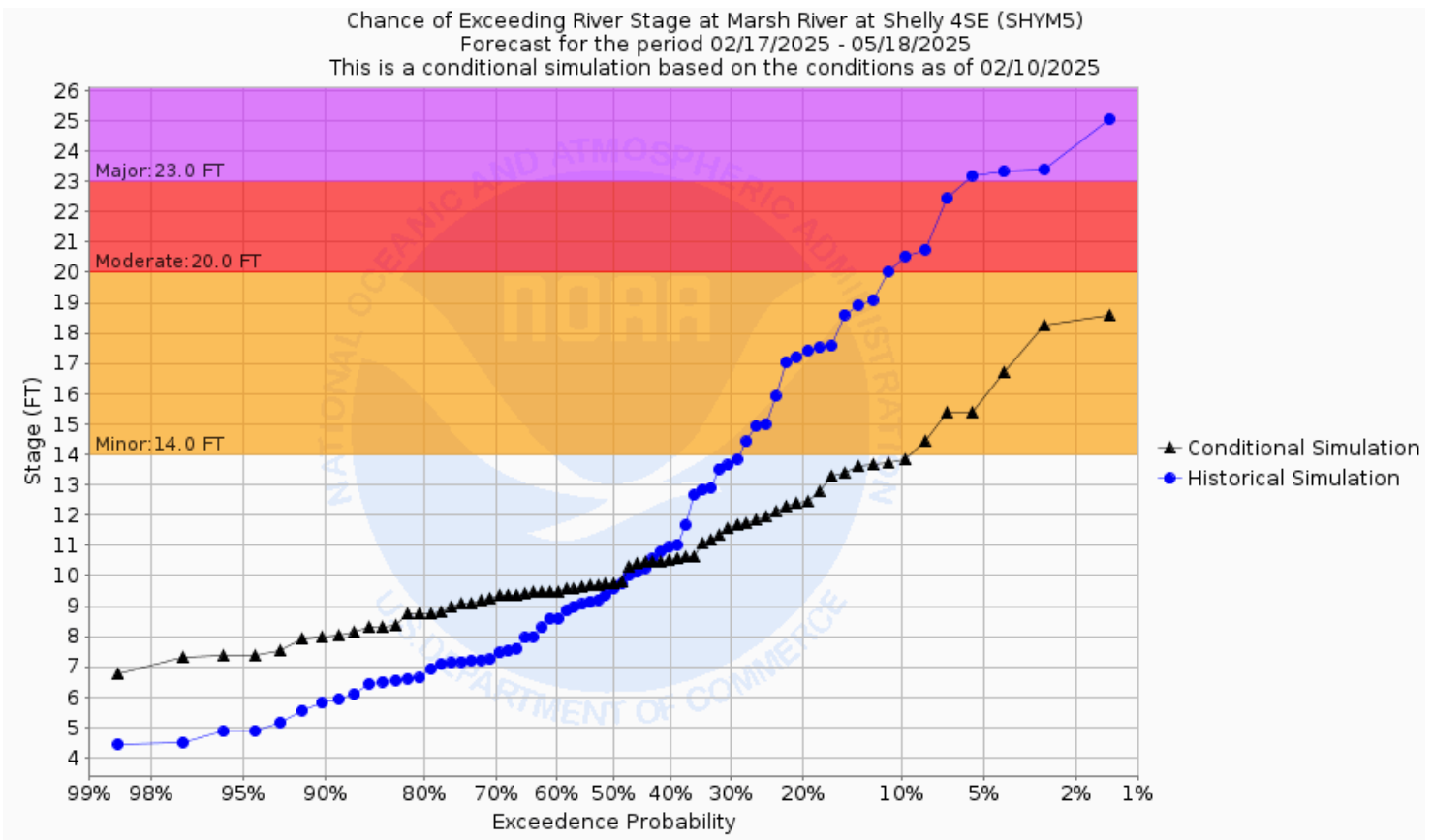
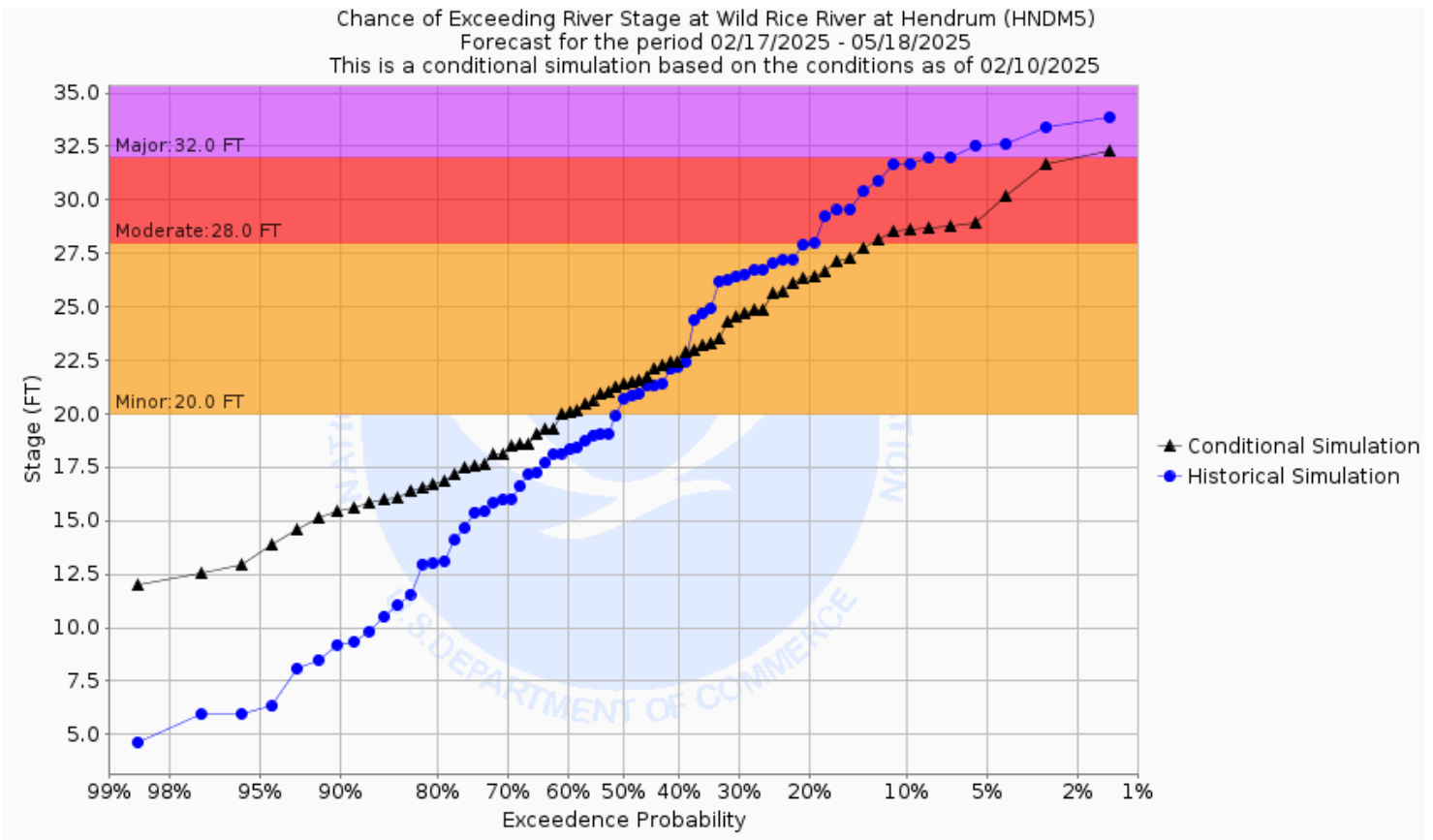


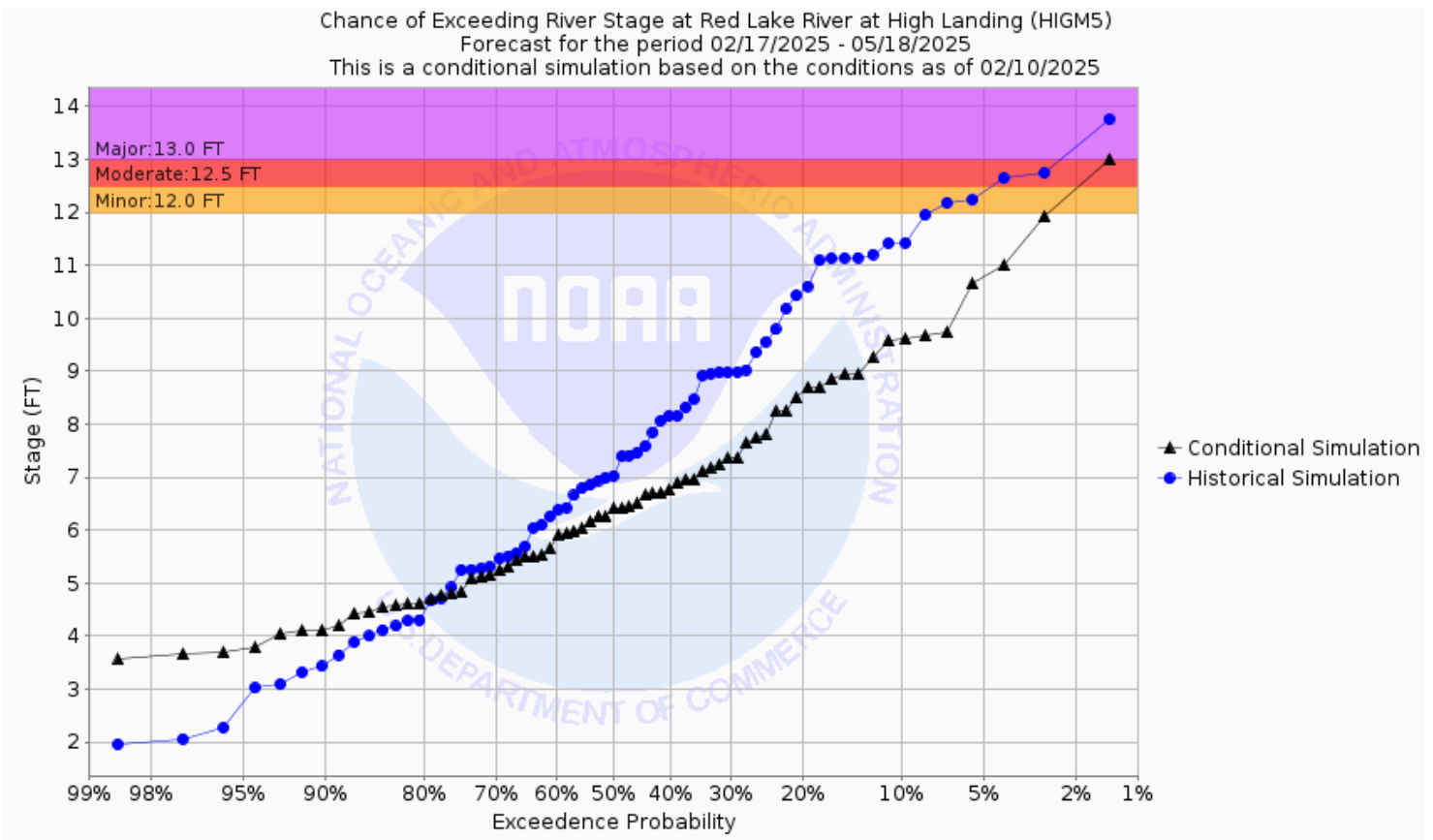
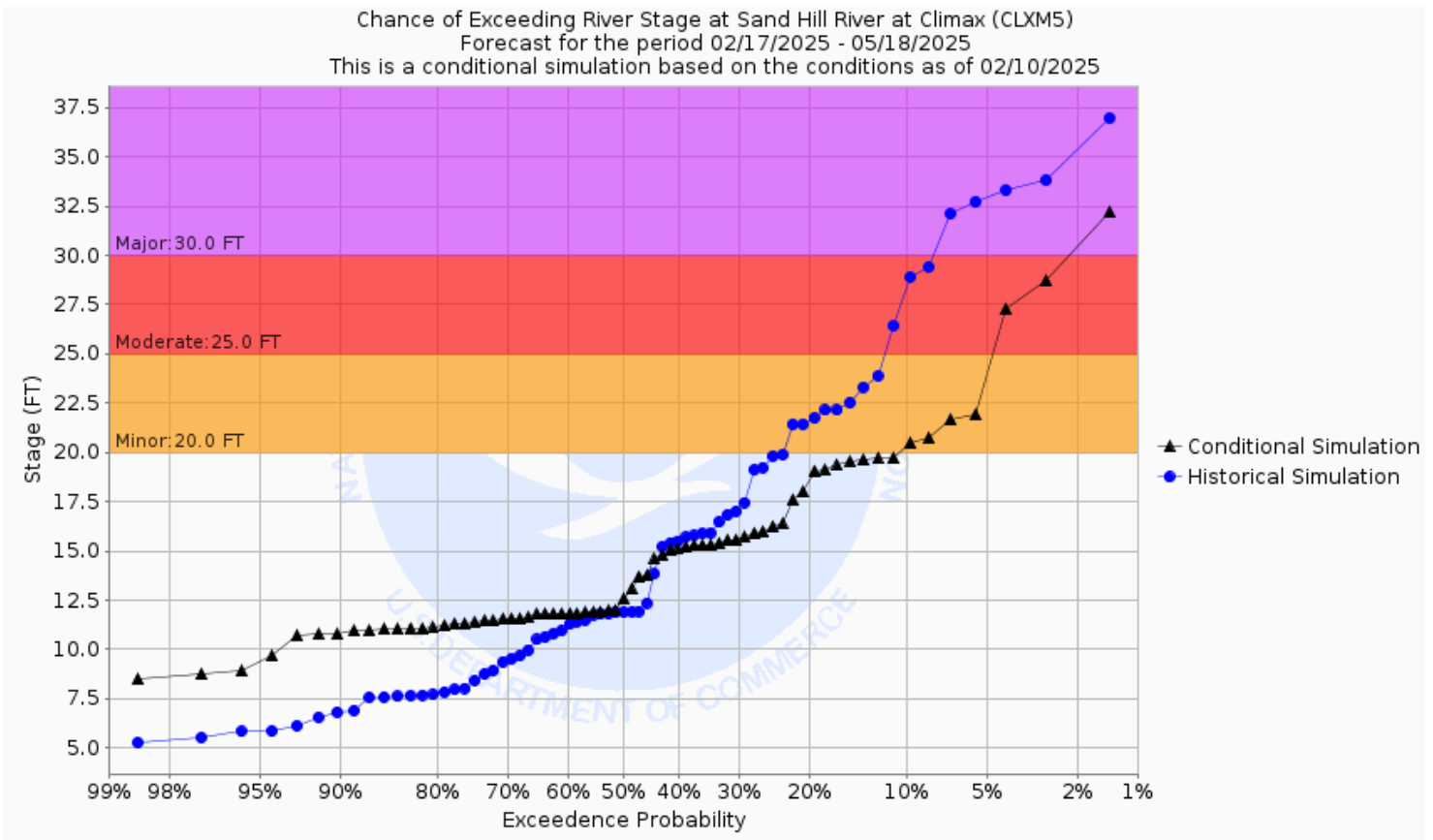
Chance of Exceeding River Stage at Buffalo River at Dilworth 7NE (DILM5)
Forecast for the period 02/17/2025 - 05/18/2025
This is a conditional simulation based on the conditions as of 02/10/2025



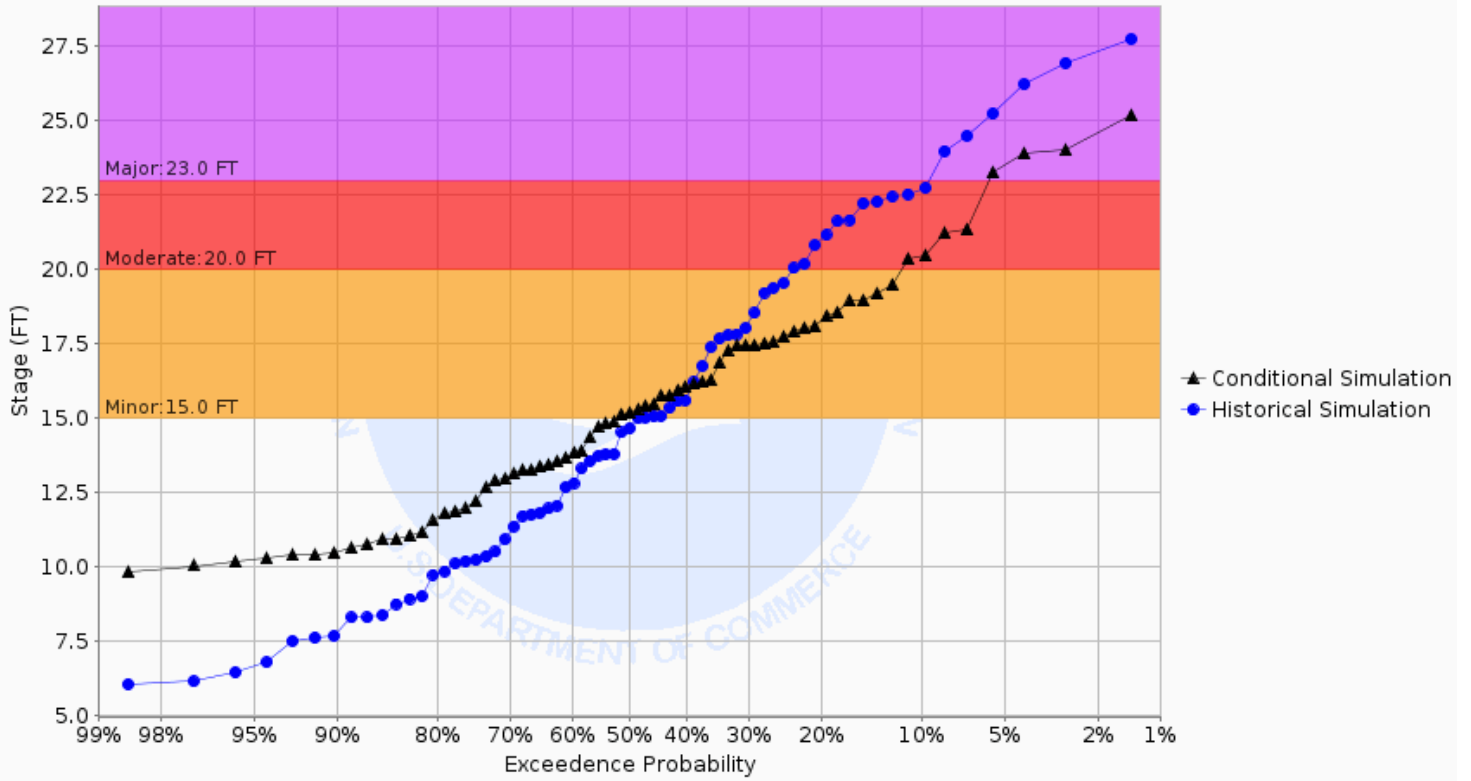
Chance of Exceeding River Stage at Wild Rice River at Twin Valley 1NE (TWVM5)
Forecast for the period 02/17/2025 - 05/18/2025
This is a conditional simulation based on the conditions as of 02/10/2025



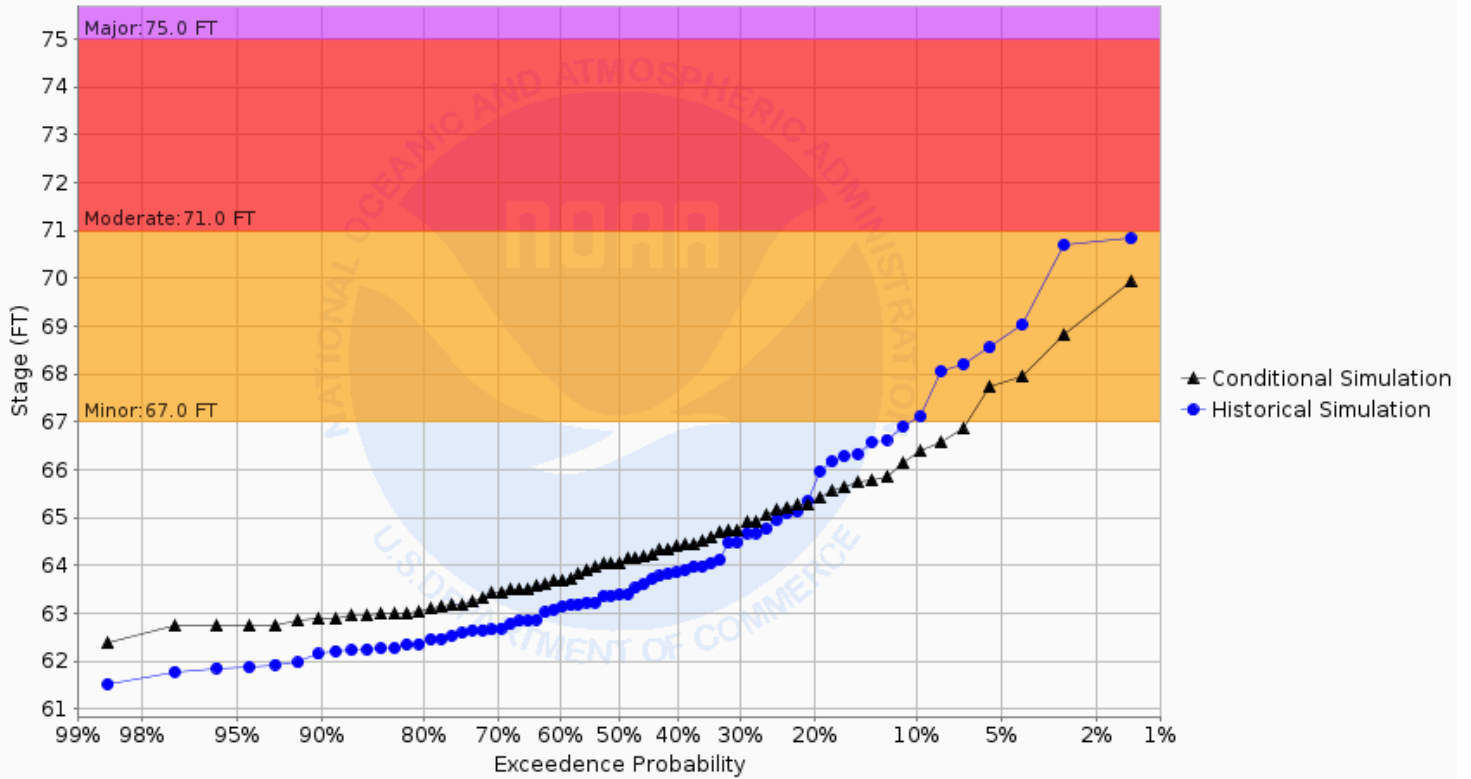


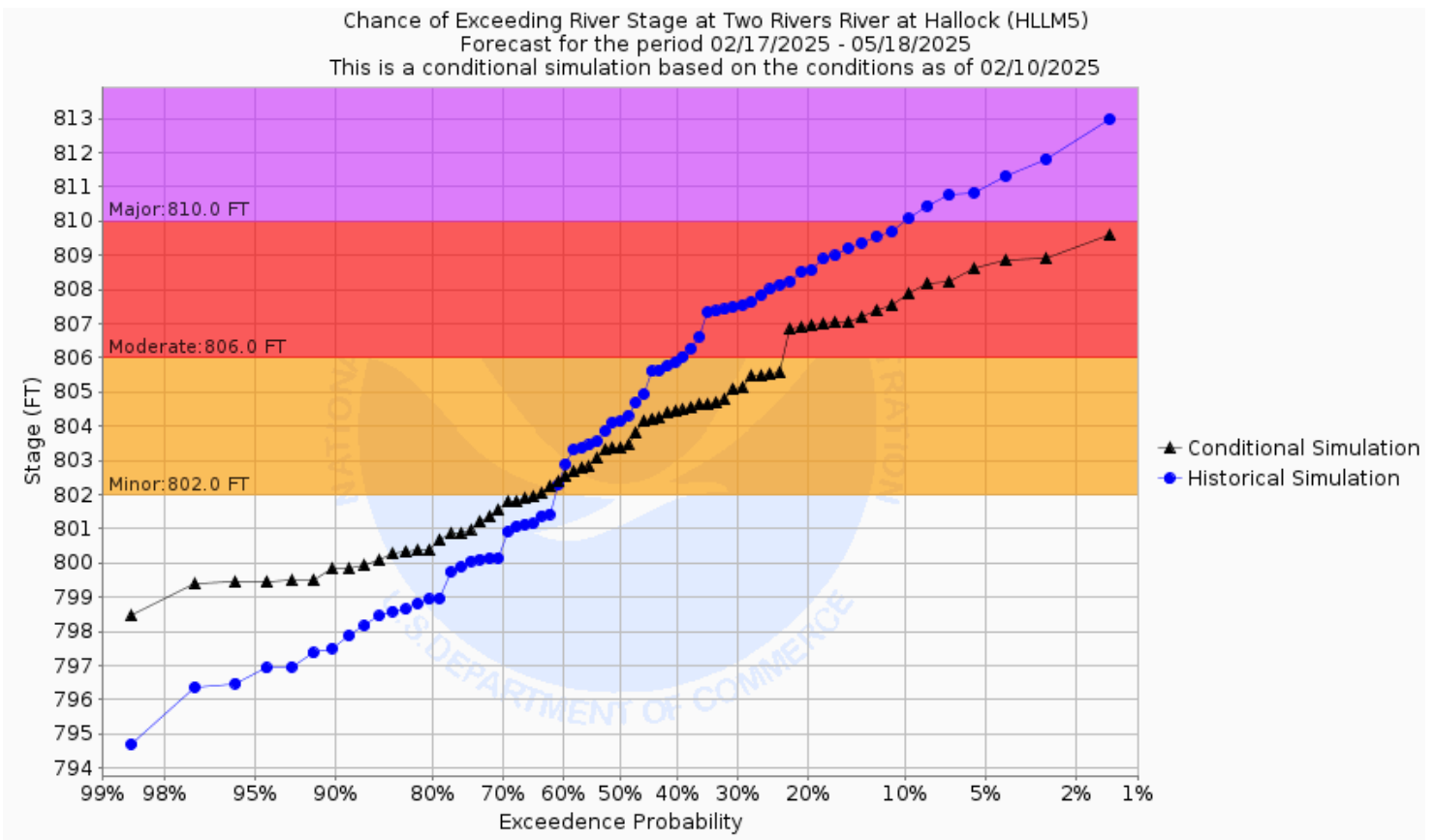
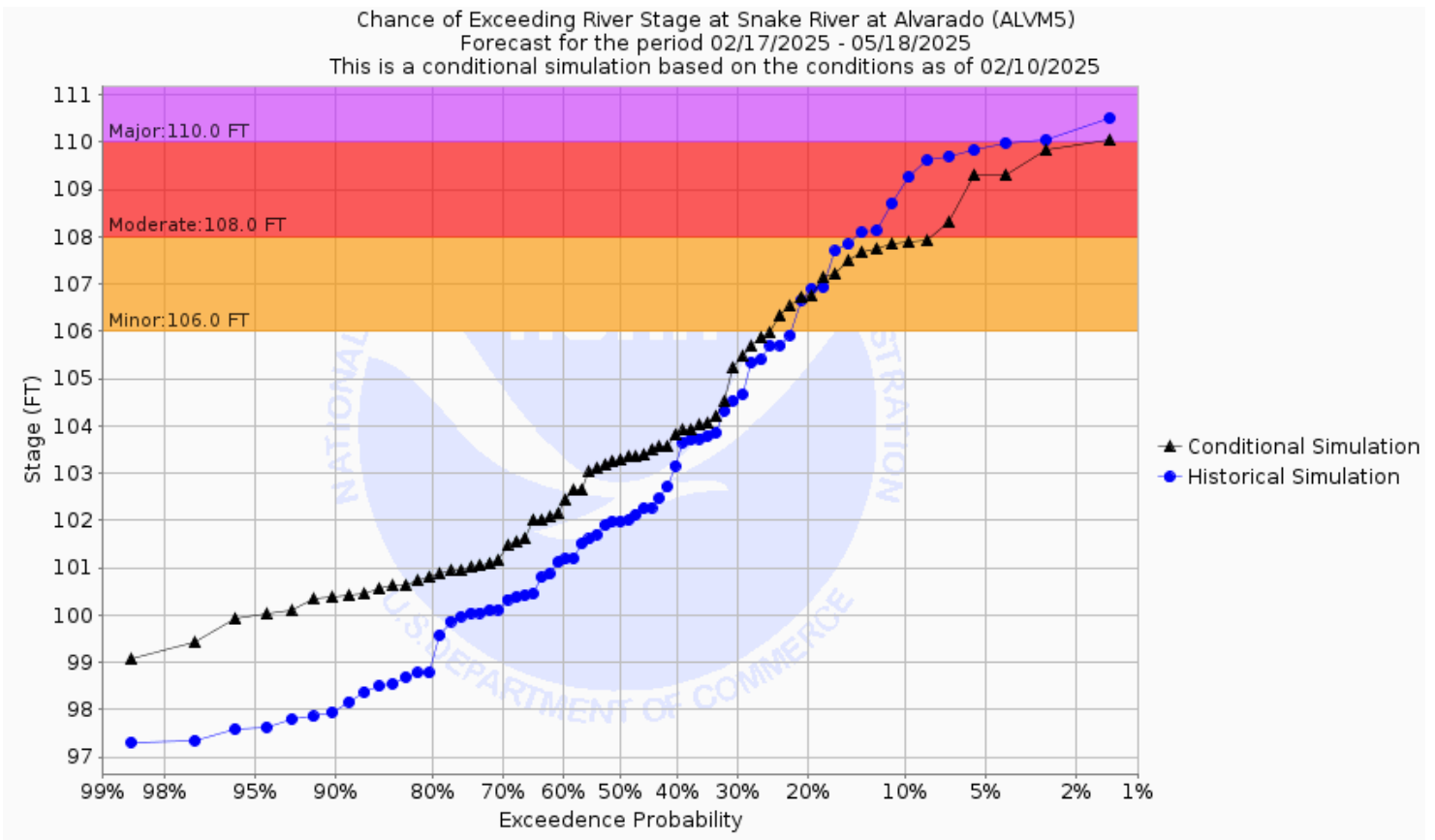


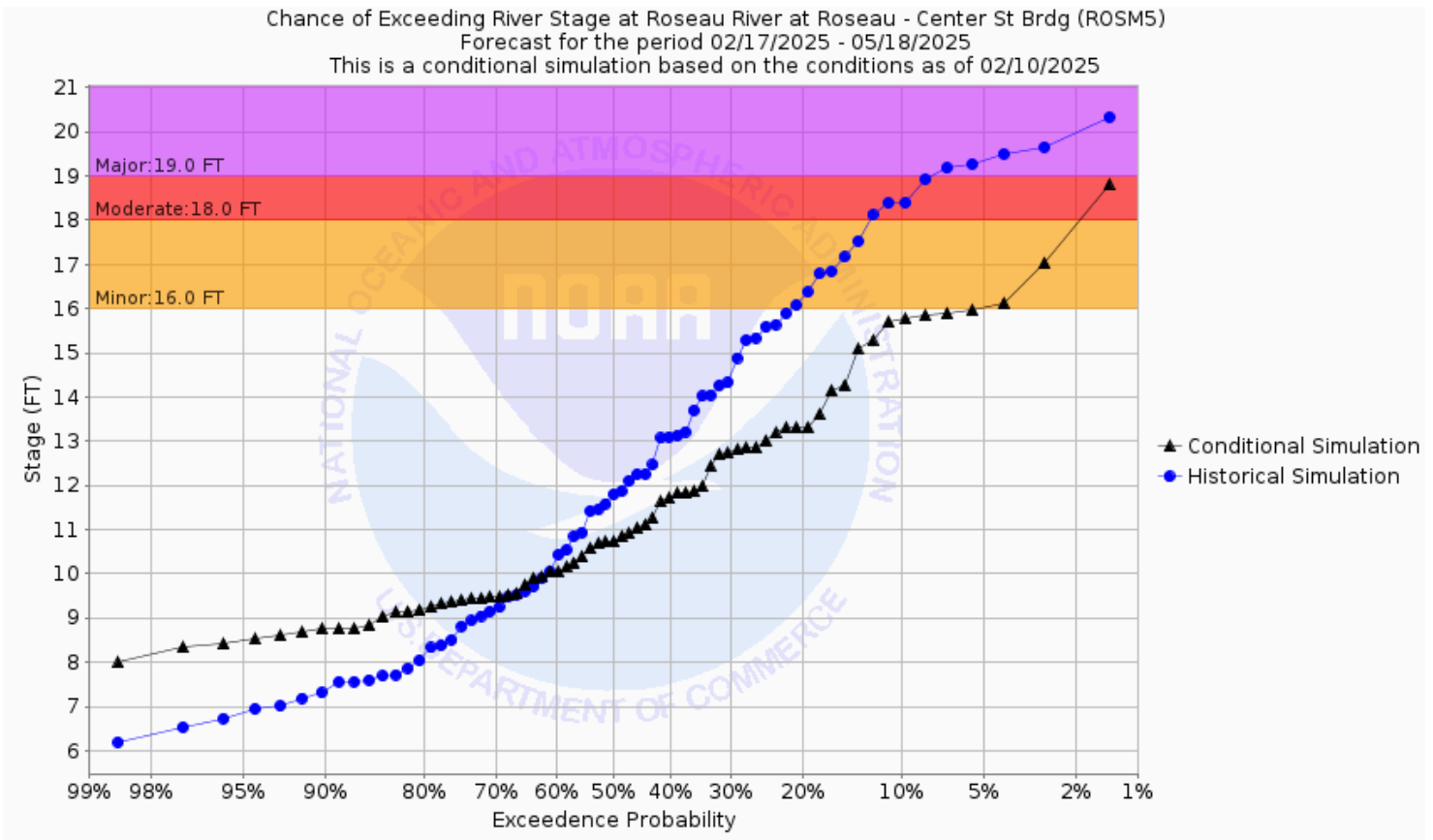
Chance of Exceeding River Stage at Red Lake River at Crookston (CRKM5)
Forecast for the period 02/17/2025 - 05/18/2025
This is a conditional simulation based on the conditions as of 02/10/2025



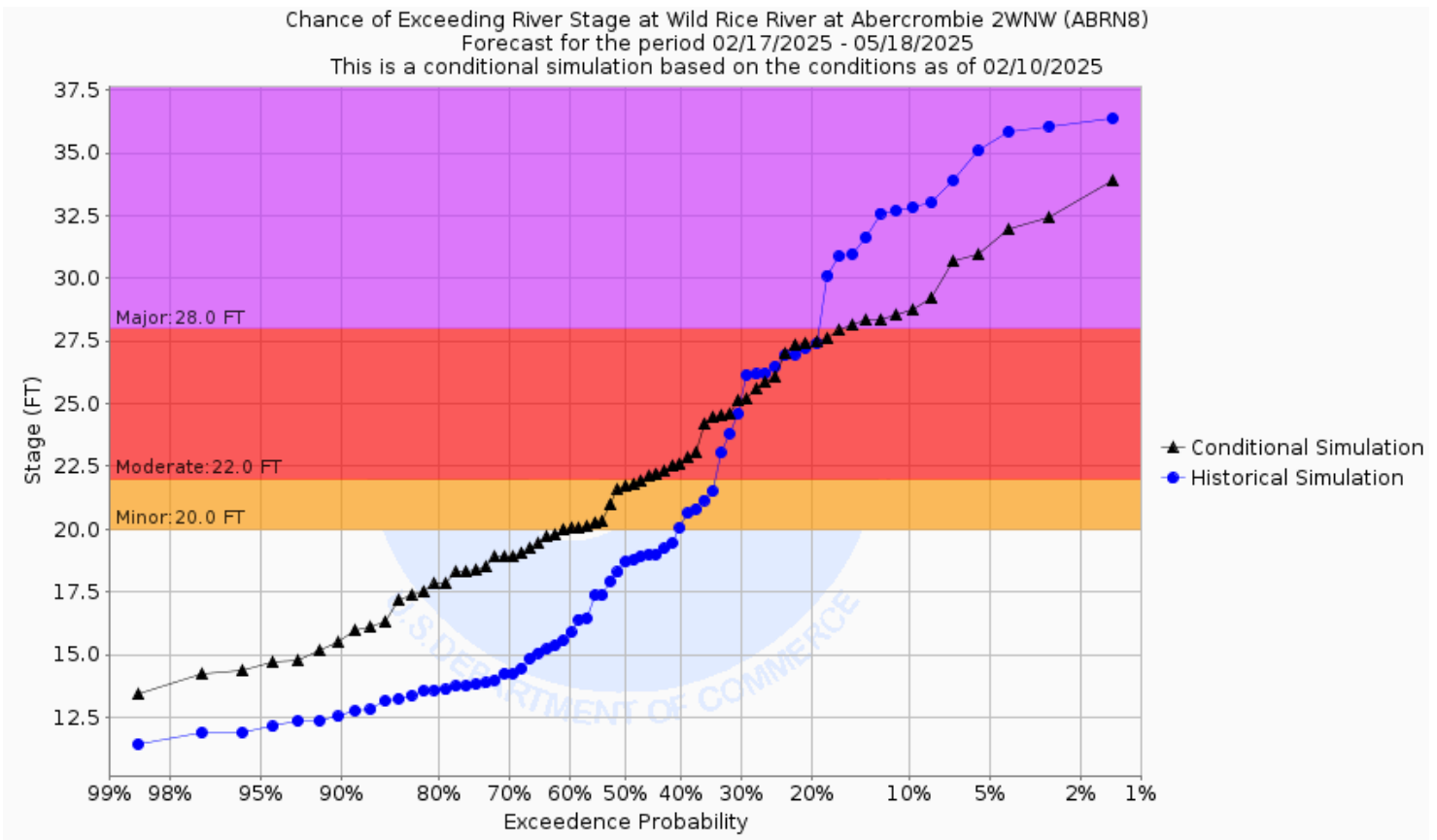
Chance of Exceeding River Stage at Snake River at Warren 3ENE-Morkassel Brdg (MKLM5)
Forecast for the period 02/17/2025 - 05/18/2025
This is a conditional simulation based on the conditions as of 02/10/2025



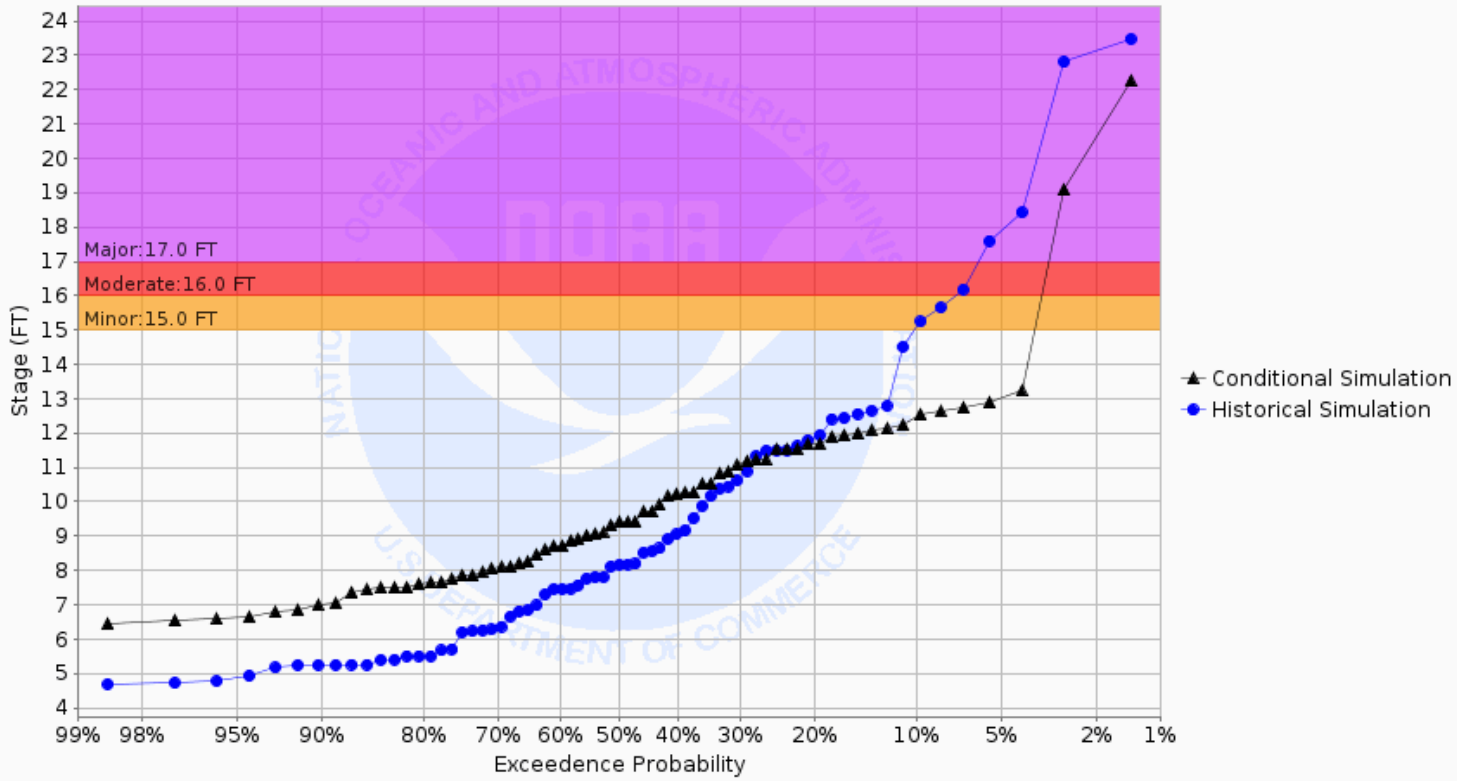




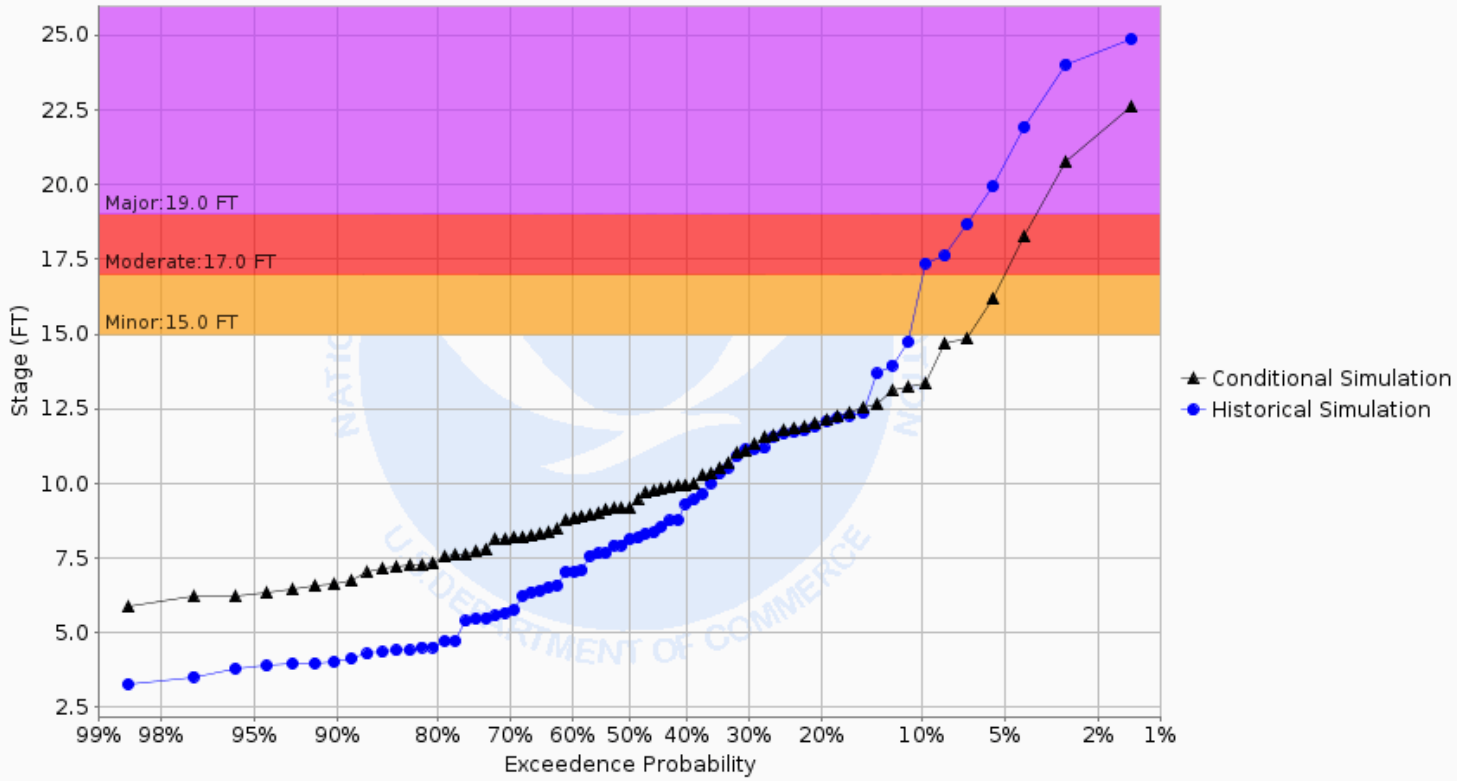
North Dakota Tributaries



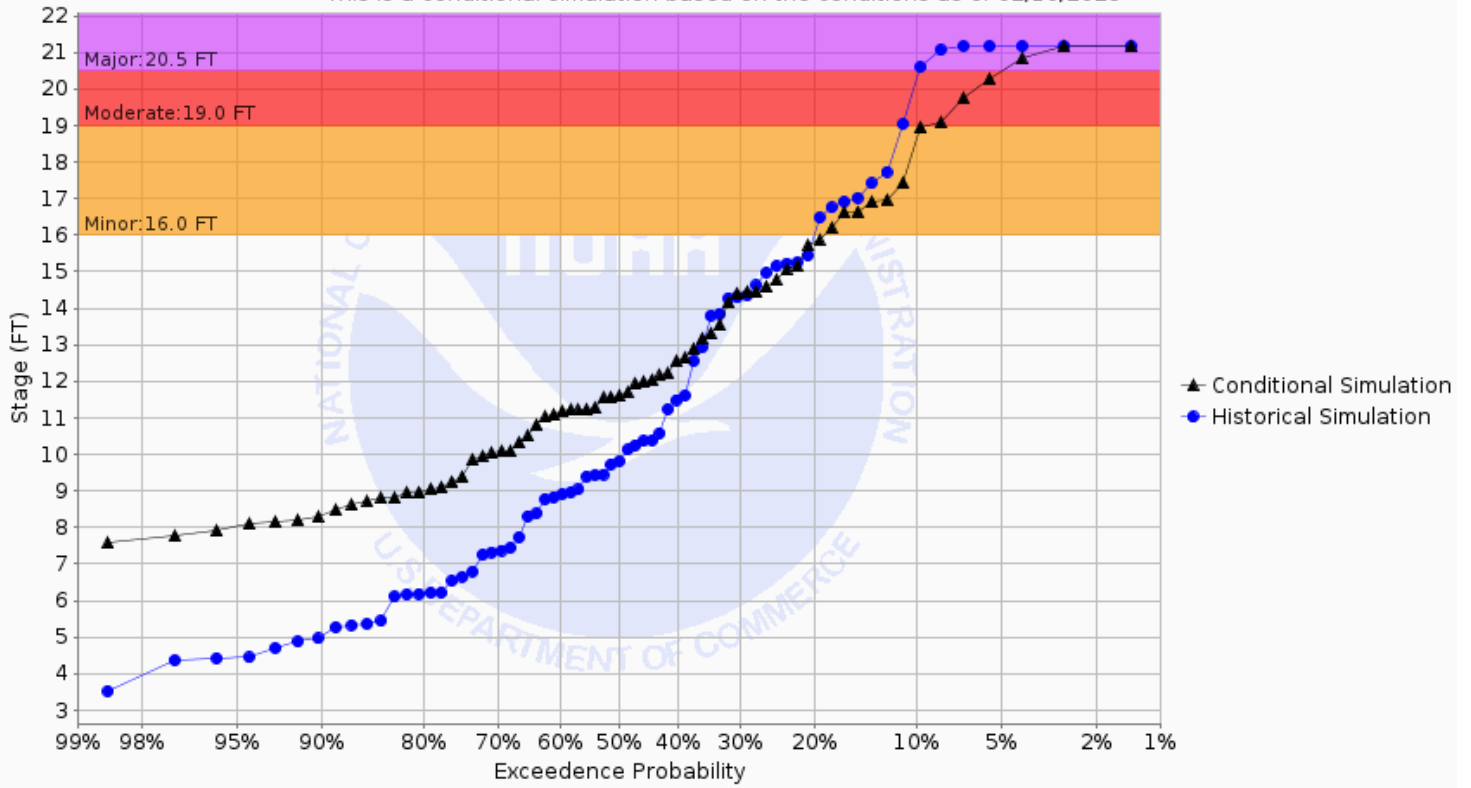
Chance of Exceeding River Stage at Sheyenne River at Valley City (VCRN8)
Forecast for the period 02/17/2025 - 05/18/2025
This is a conditional simulation based on the conditions as of 02/10/2025



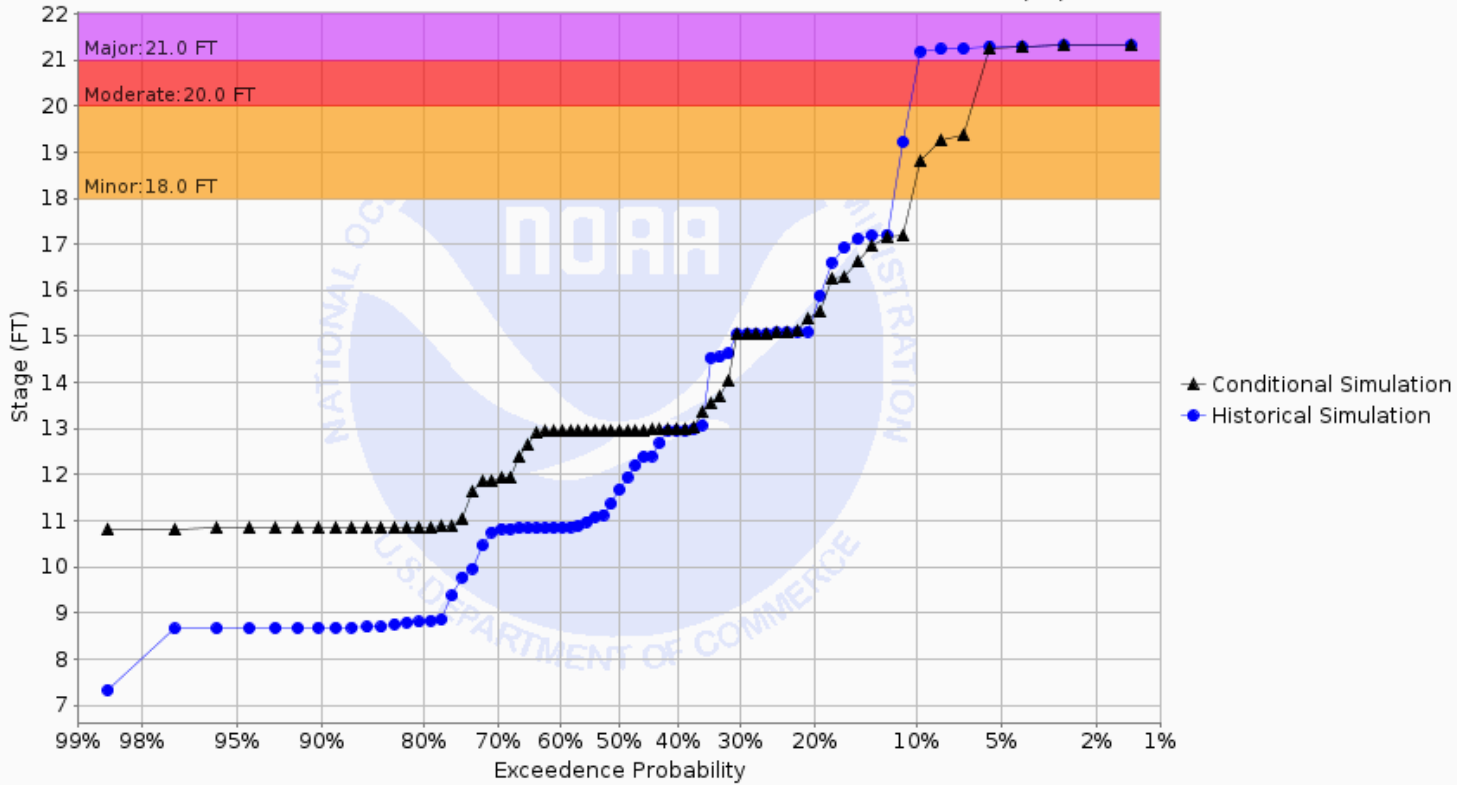
Chance of Exceeding River Stage at Sheyenne River at Lisbon (LBNN8)
Forecast for the period 02/17/2025 - 05/18/2025
This is a conditional simulation based on the conditions as of 02/10/2025



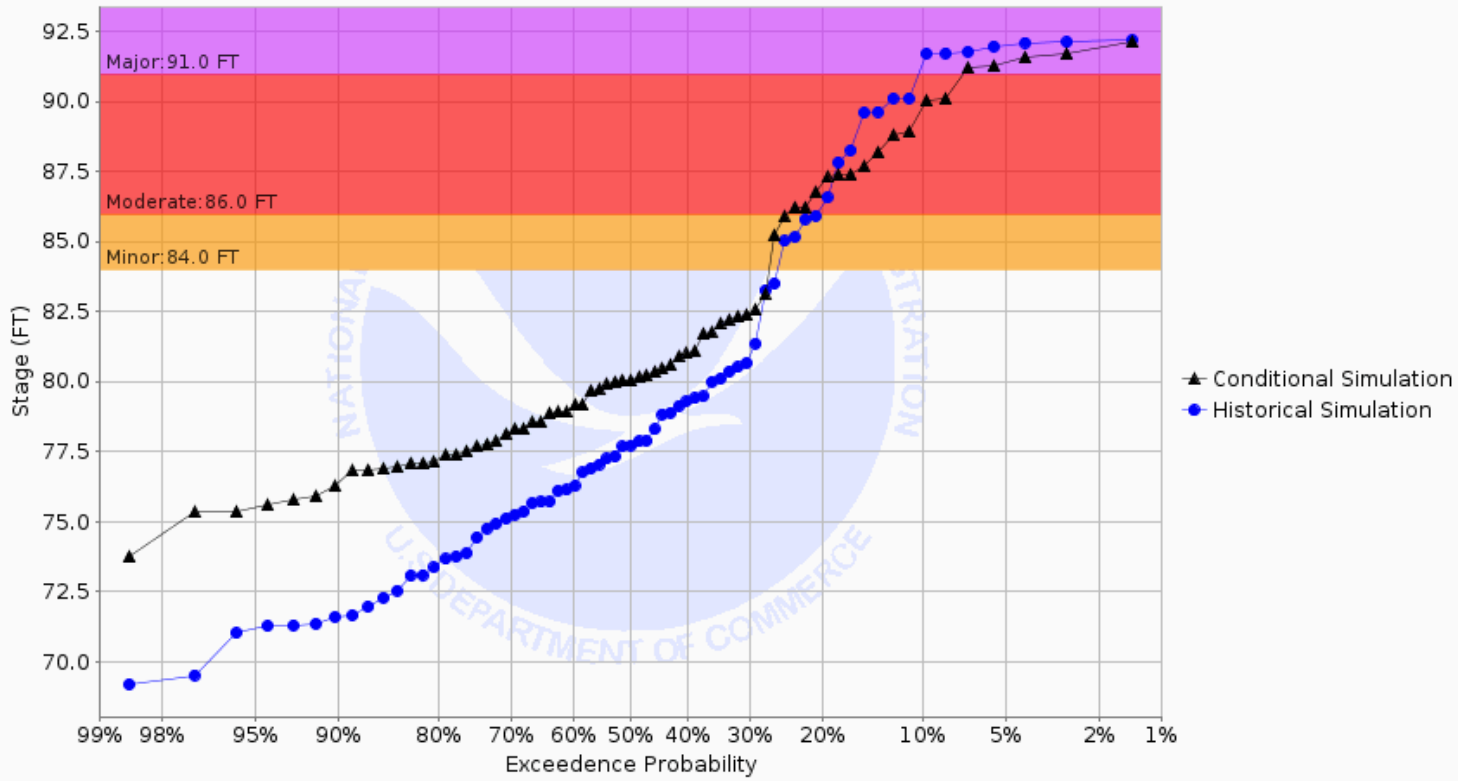
Chance of Exceeding River Stage at Sheyenne River at Kindred 2SE (KNDN8)
Forecast for the period 02/17/2025 - 05/18/2025
This is a conditional simulation based on the conditions as of 02/10/2025



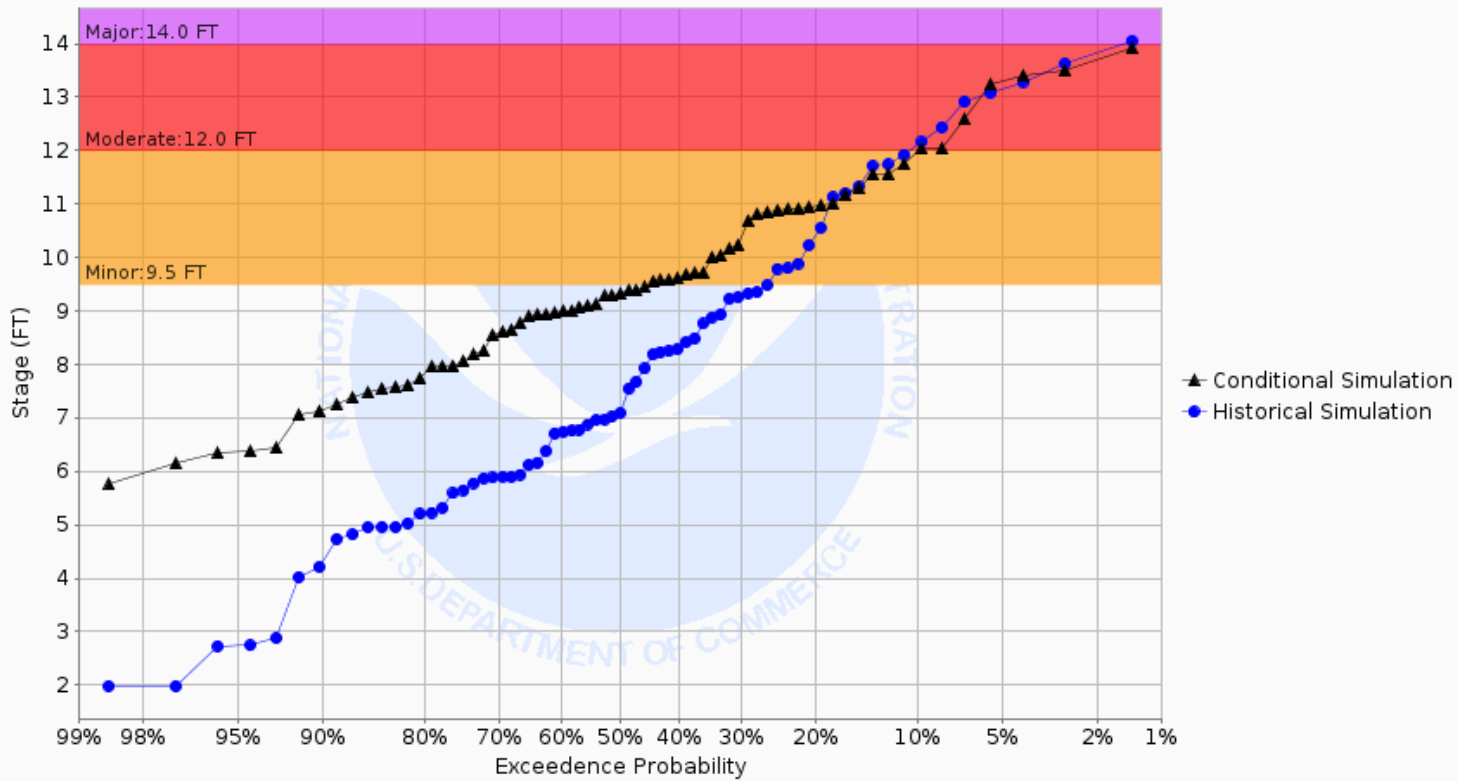
Chance of Exceeding River Stage at Sheyenne River Diversion at West Fargo (WFON8)
Forecast for the period 02/17/2025 - 05/18/2025
This is a conditional simulation based on the conditions as of 02/10/2025



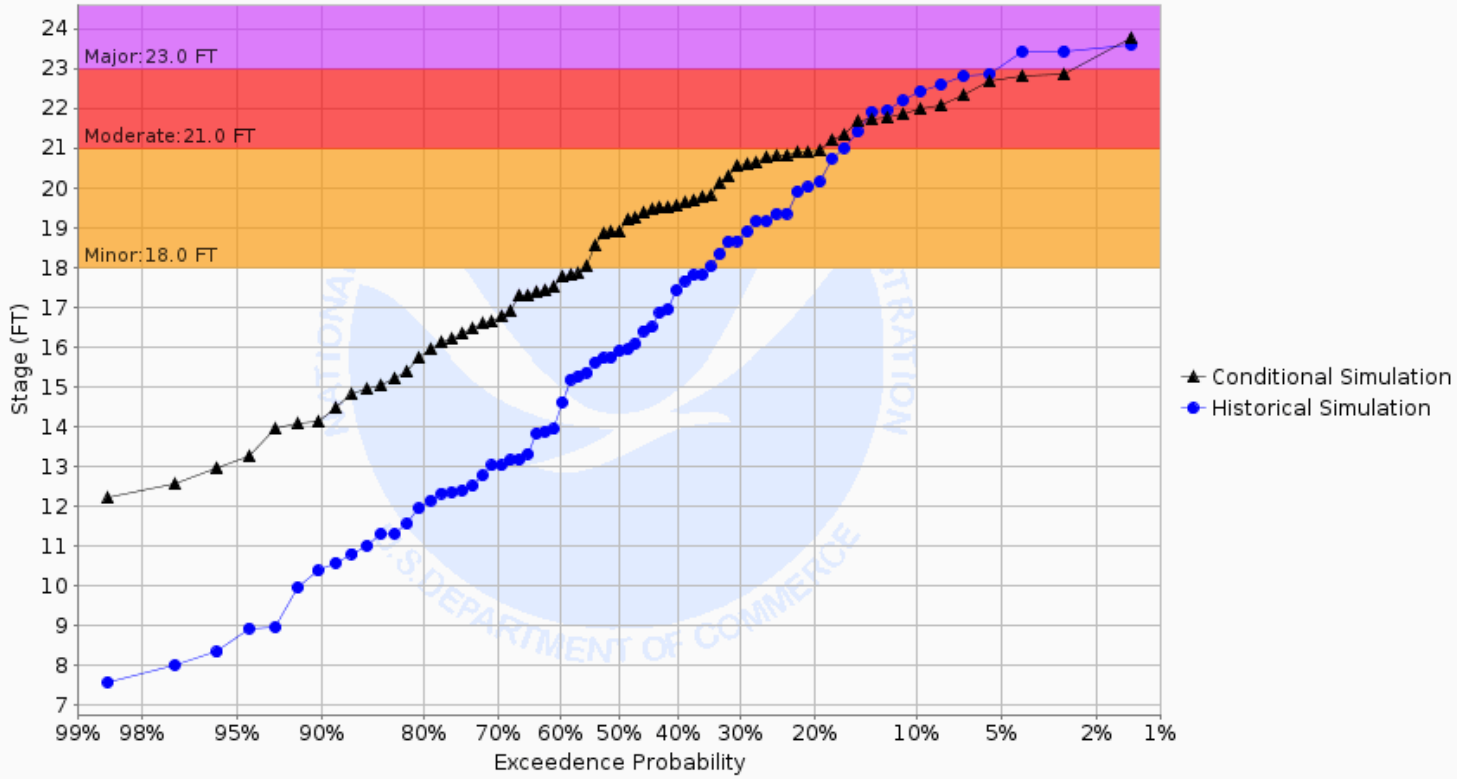
Chance of Exceeding River Stage at Sheyenne River at Harwood (HWDN8)
Forecast for the period 02/17/2025 - 05/18/2025
This is a conditional simulation based on the conditions as of 02/10/2025



Chance of Exceeding River Stage at Maple River at Enderlin 1E (ENDN8)
Forecast for the period 02/17/2025 - 05/18/2025
This is a conditional simulation based on the conditions as of 02/10/2025



Chance of Exceeding River Stage at Maple River at Mapleton 3SW (MPLN8)
Forecast for the period 02/17/2025 - 05/18/2025
This is a conditional simulation based on the conditions as of 02/10/2025



Chance of Exceeding River Stage at Goose River at Hillsboro (HGRN8)
Forecast for the period 02/17/2025 - 05/18/2025
This is a conditional simulation based on the conditions as of 02/10/2025

