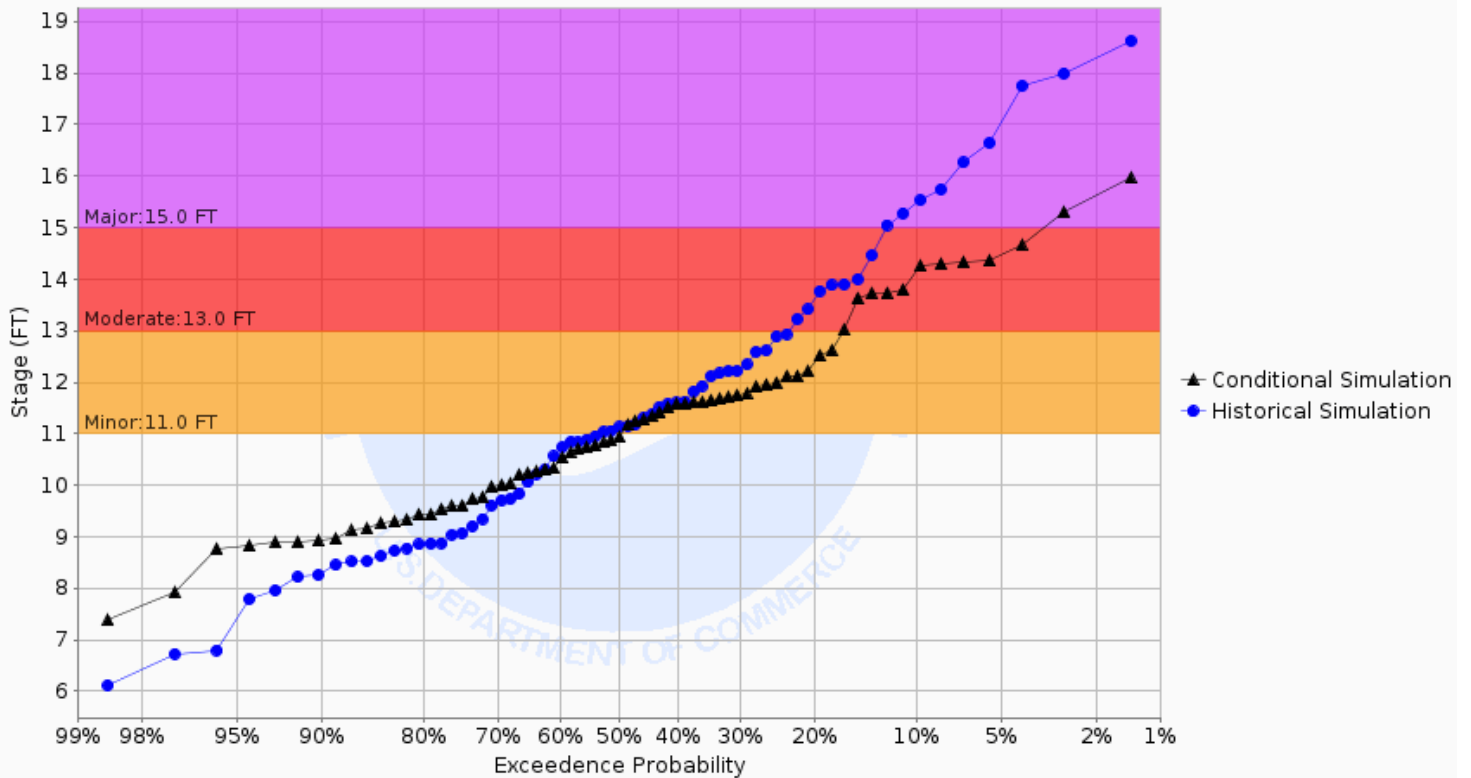
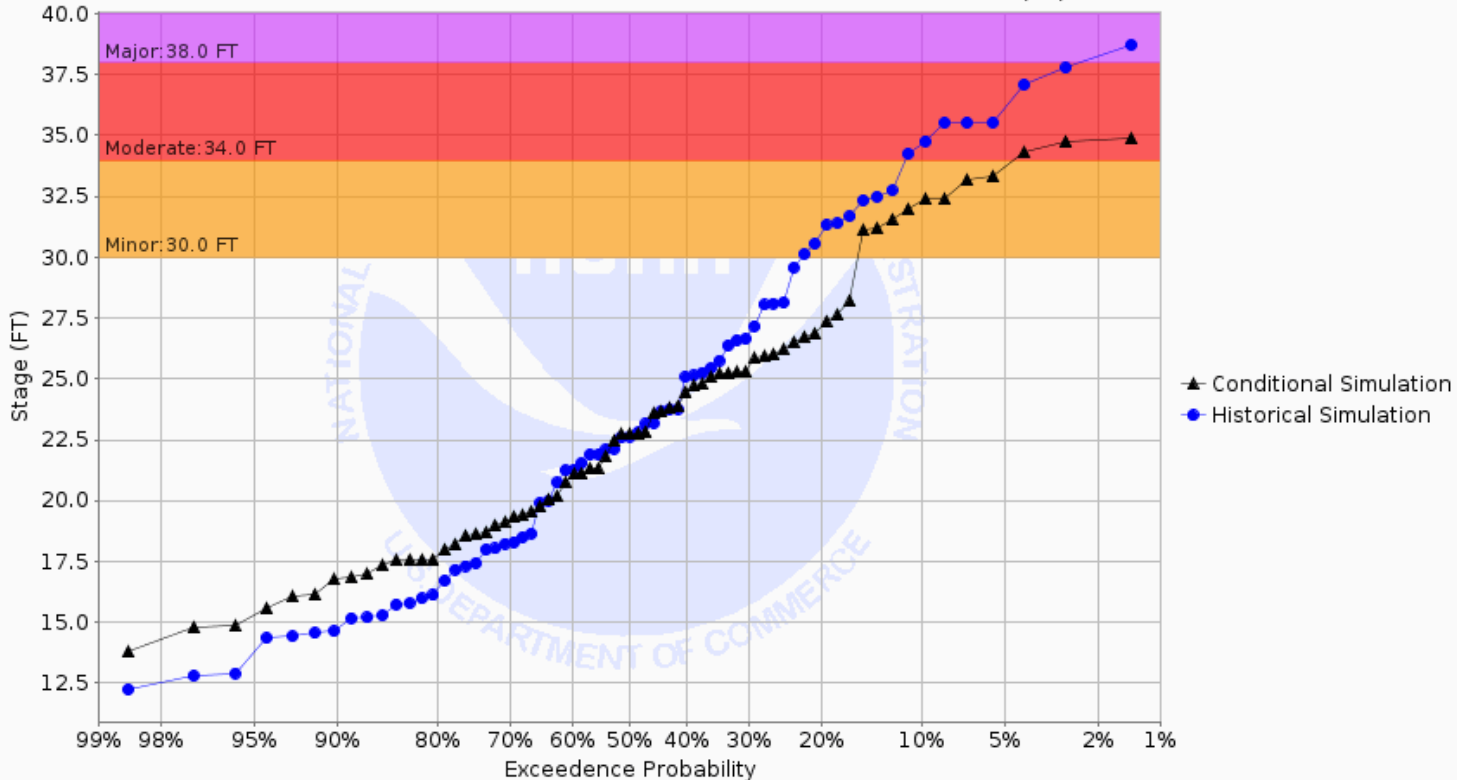


# Red River North Mainstem

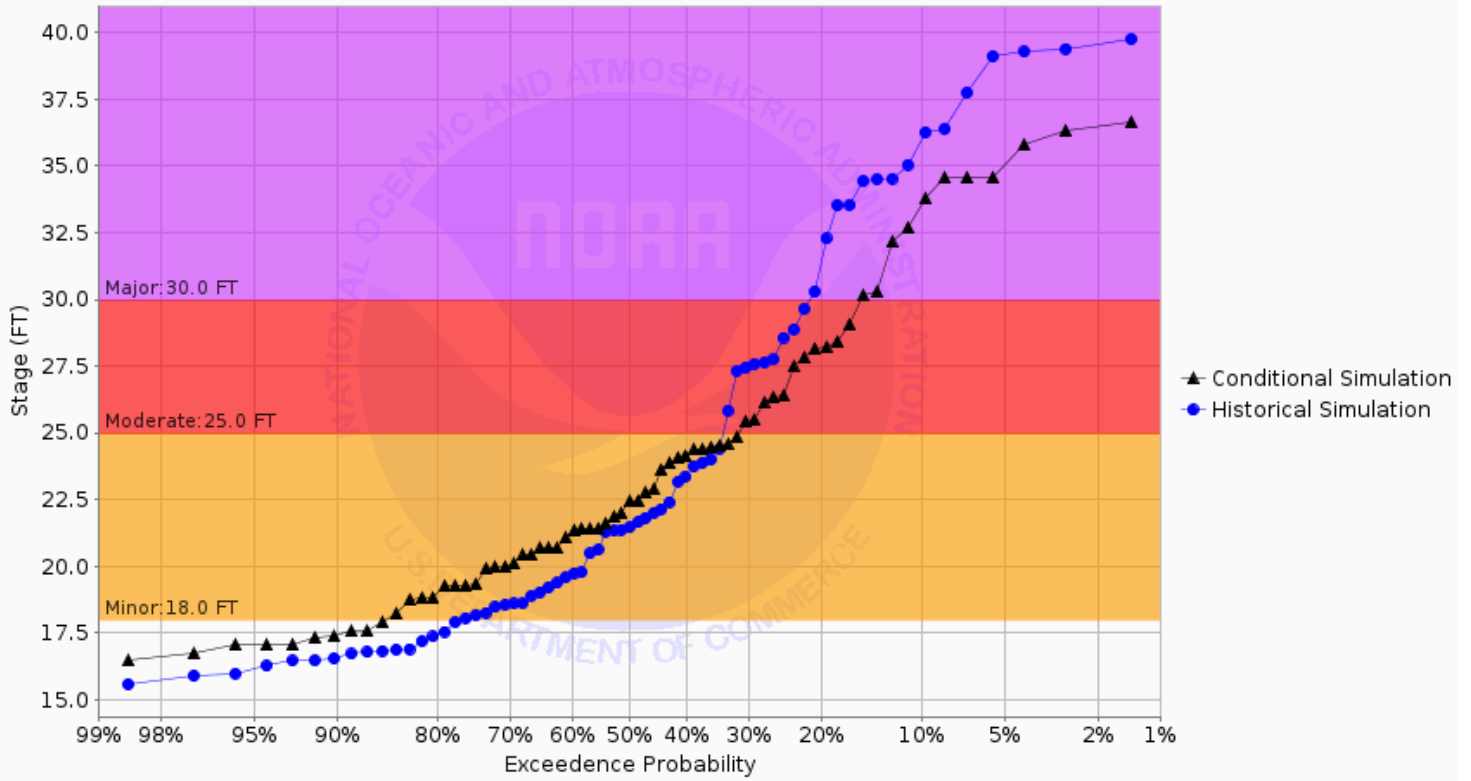
Chance of Exceeding River Stage at Red River of the North at Wahpeton (WHNN8)  
Forecast for the period 01/27/2025 - 04/27/2025  
This is a conditional simulation based on the conditions as of 01/20/2025



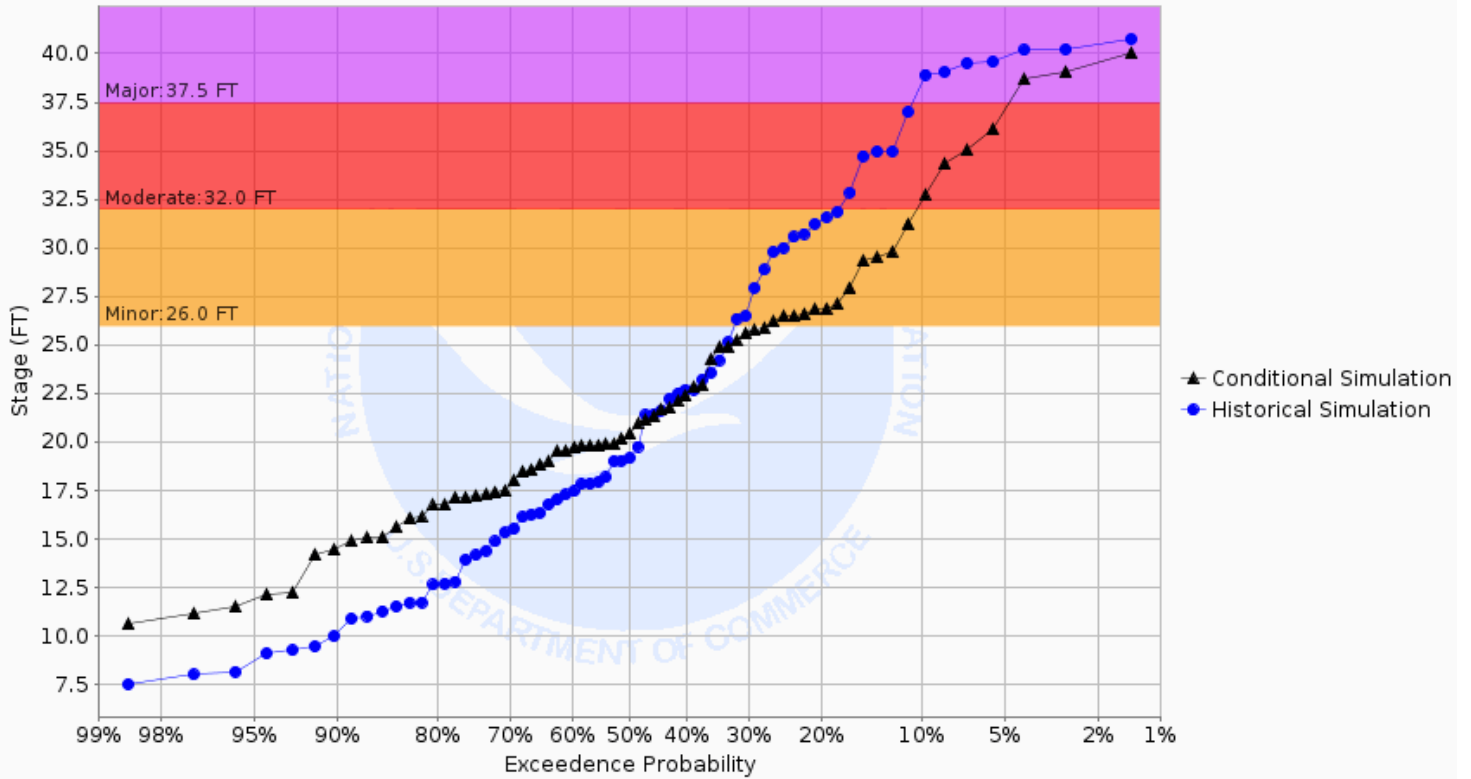
Chance of Exceeding River Stage at Red River of the North at Hickson 1SE (HICN8)  
Forecast for the period 01/27/2025 - 04/27/2025  
This is a conditional simulation based on the conditions as of 01/20/2025

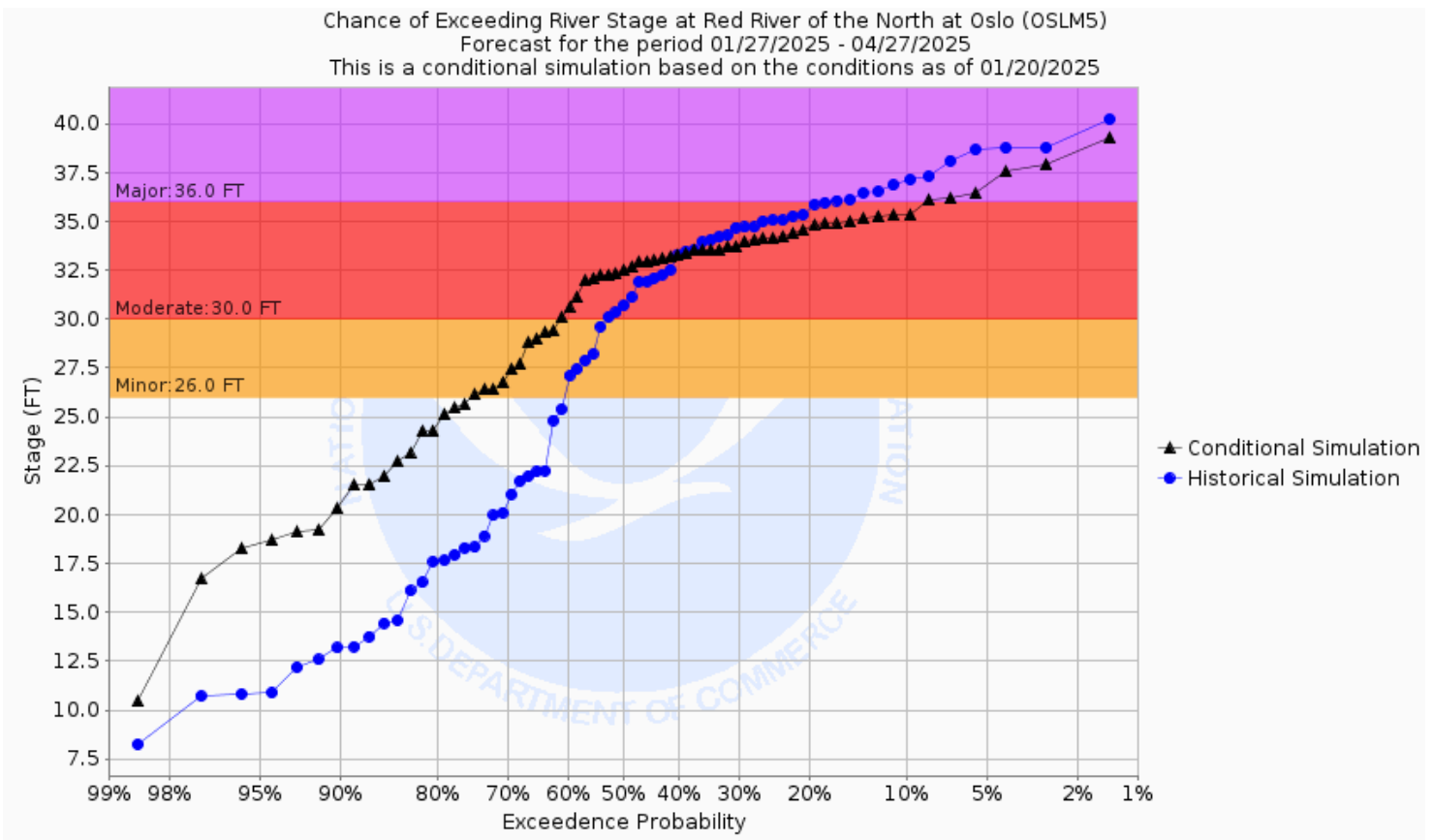
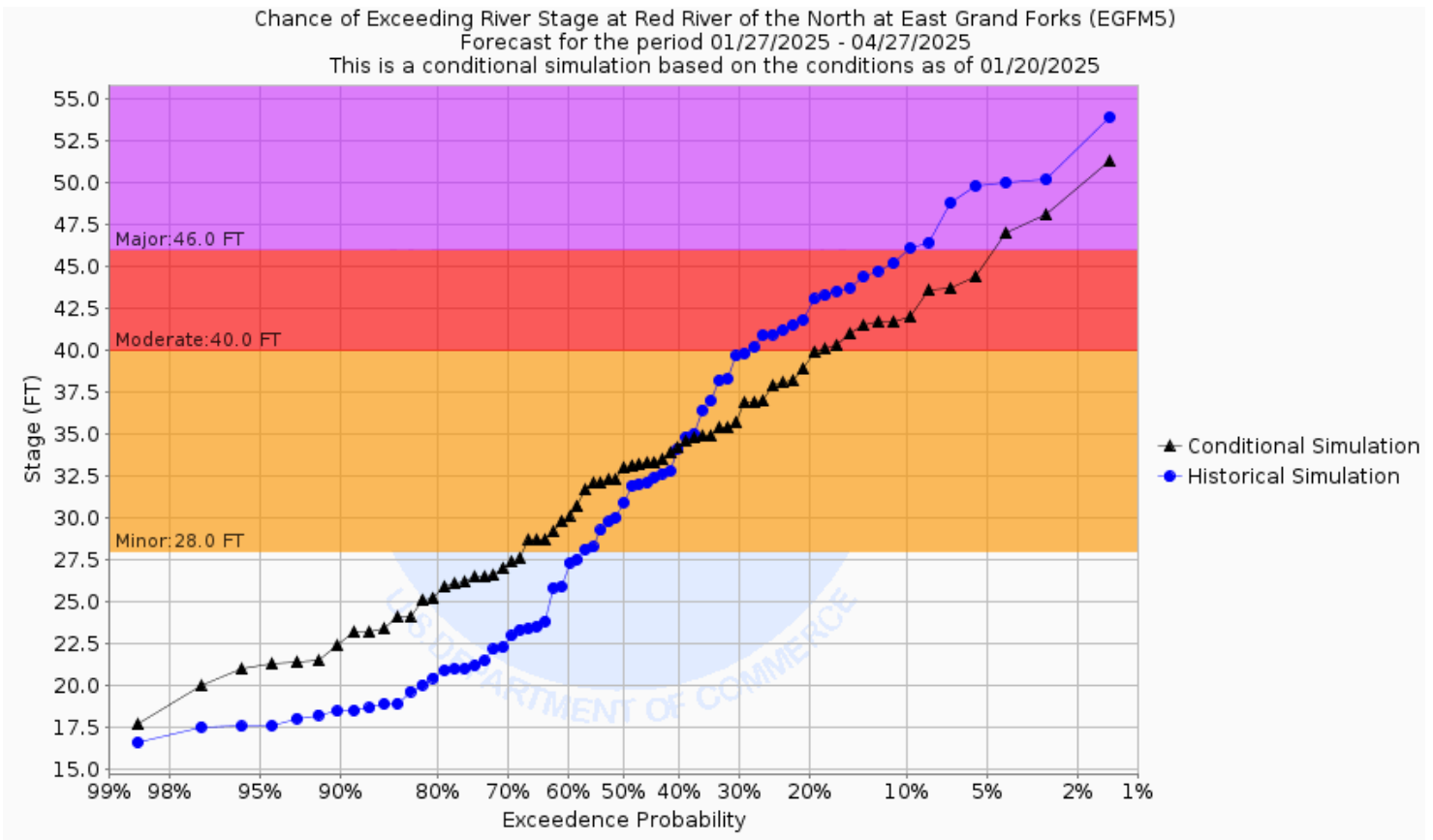


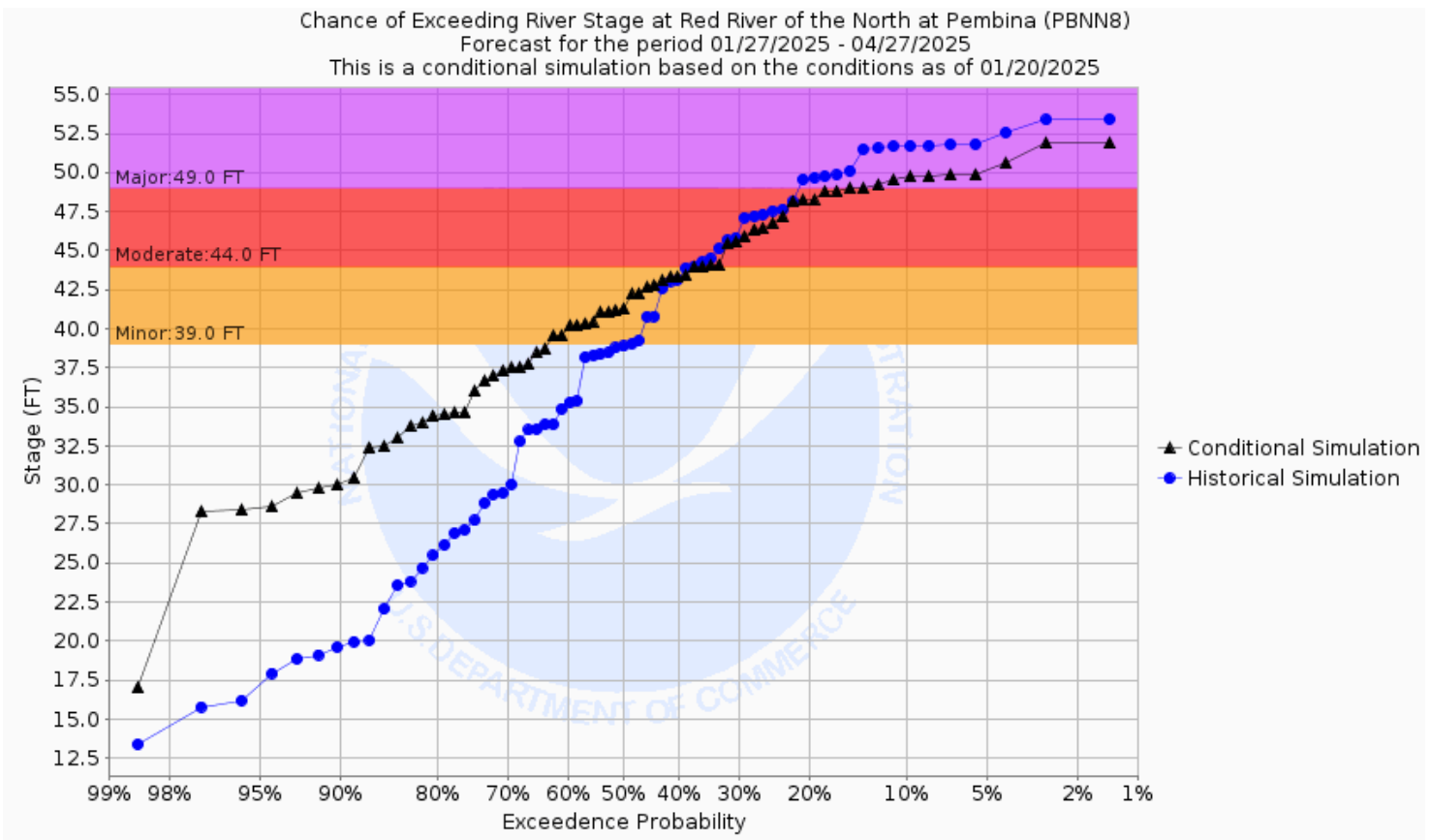
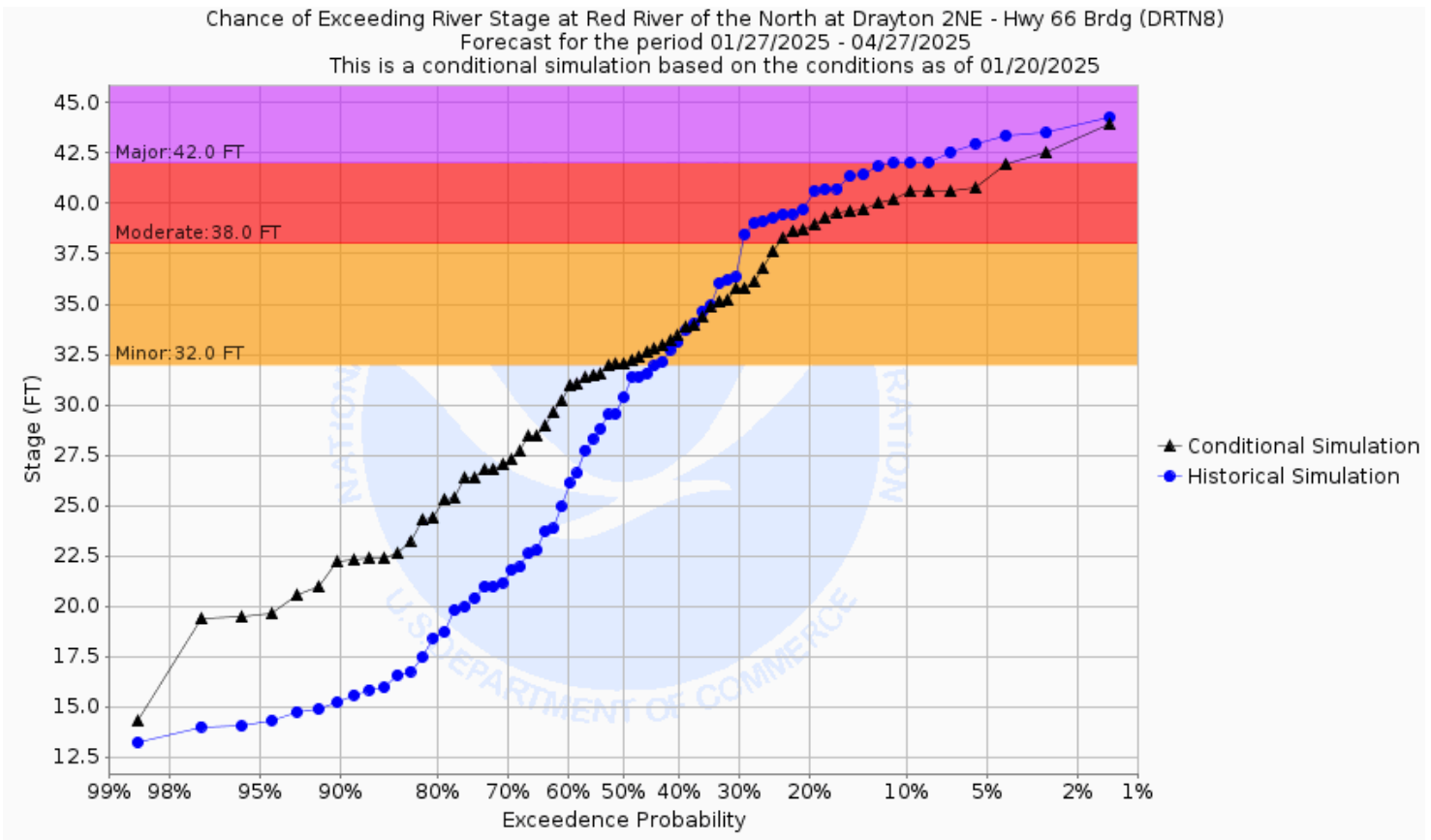
Chance of Exceeding River Stage at Red River of the North at Fargo WTP (FGON8)  
Forecast for the period 01/27/2025 - 04/27/2025  
This is a conditional simulation based on the conditions as of 01/20/2025



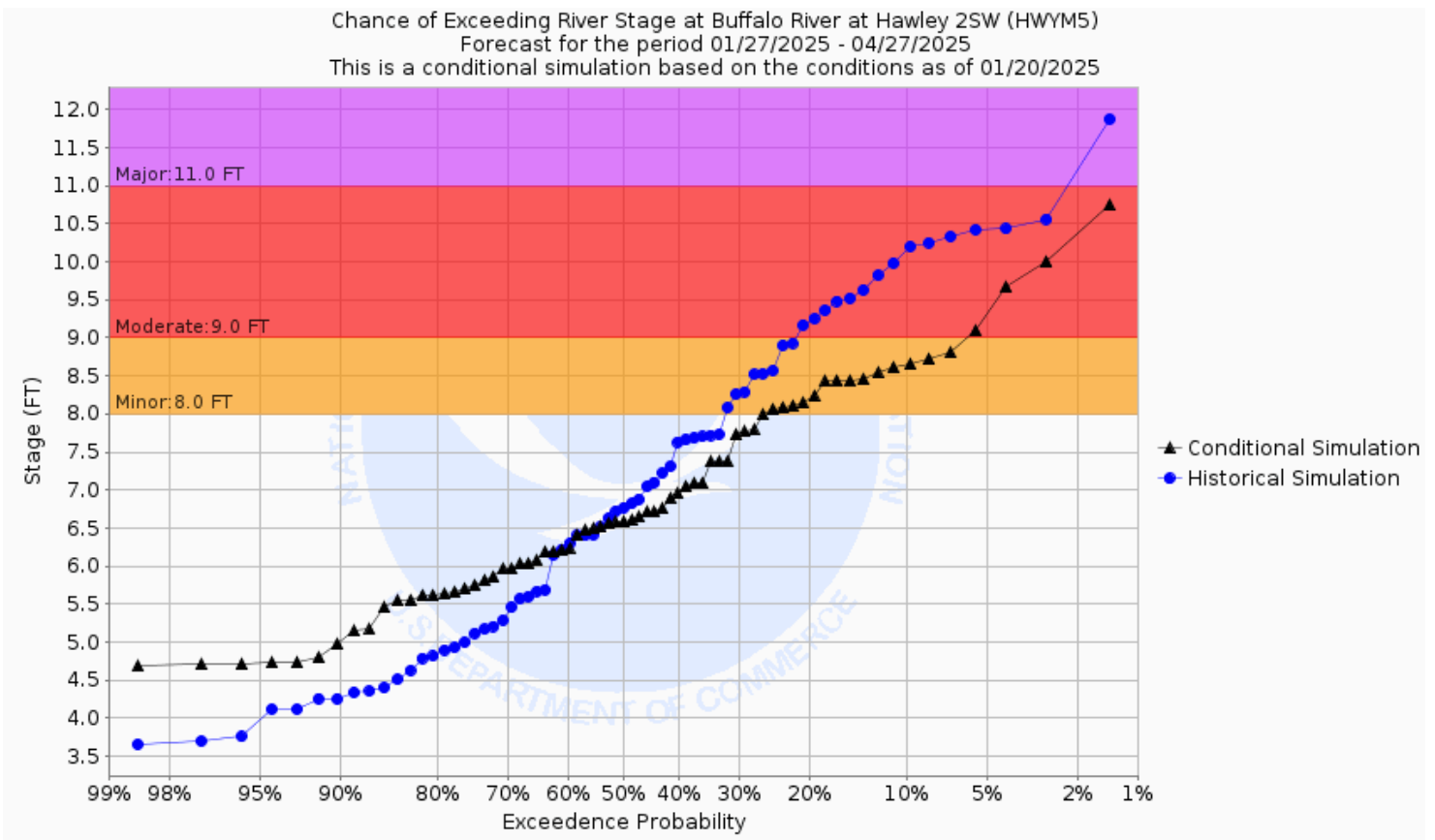
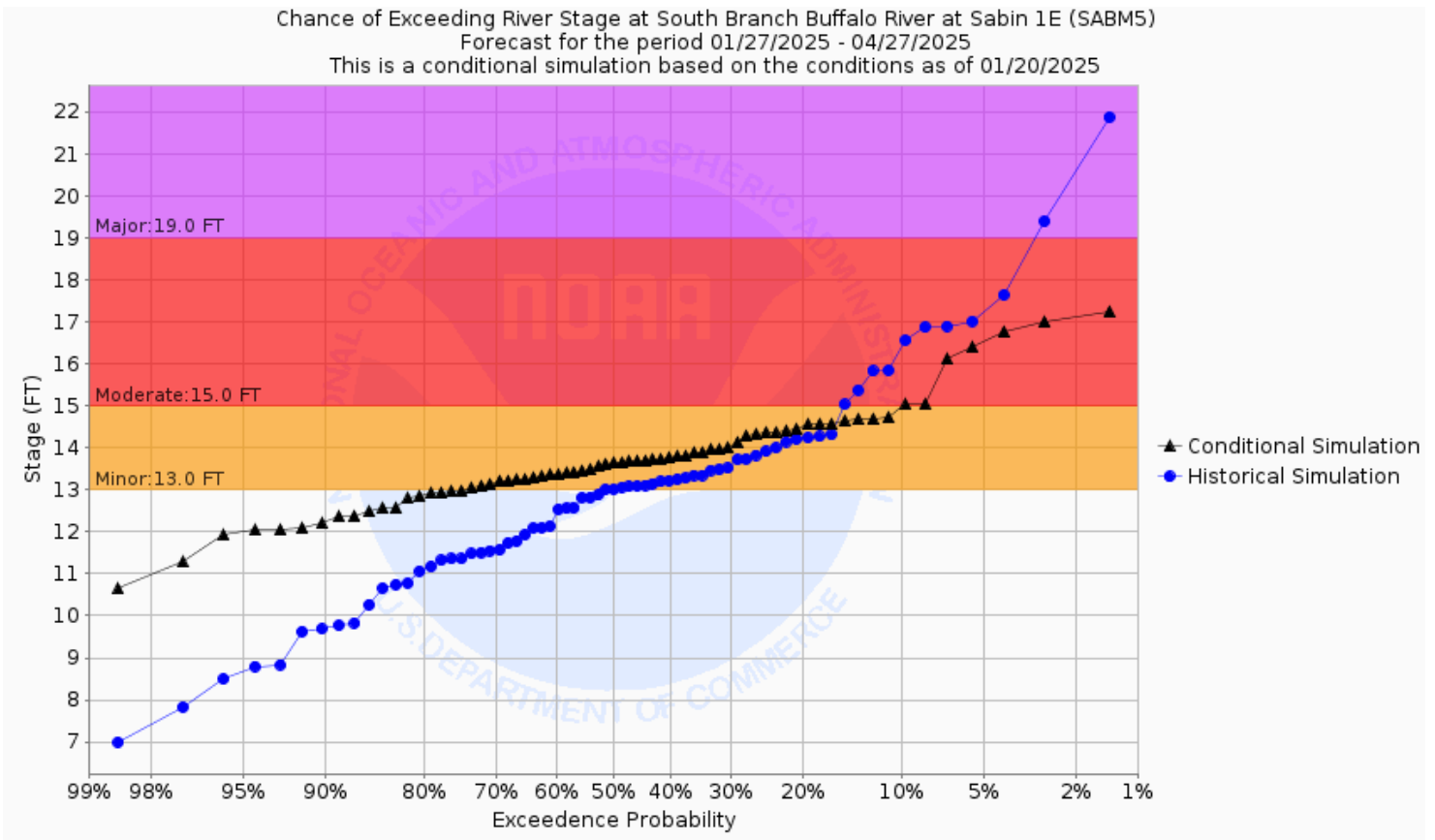
Chance of Exceeding River Stage at Red River of the North at Hillsboro 11ESE (Halstad MN) (HILN8)  
Forecast for the period 01/27/2025 - 04/27/2025  
This is a conditional simulation based on the conditions as of 01/20/2025



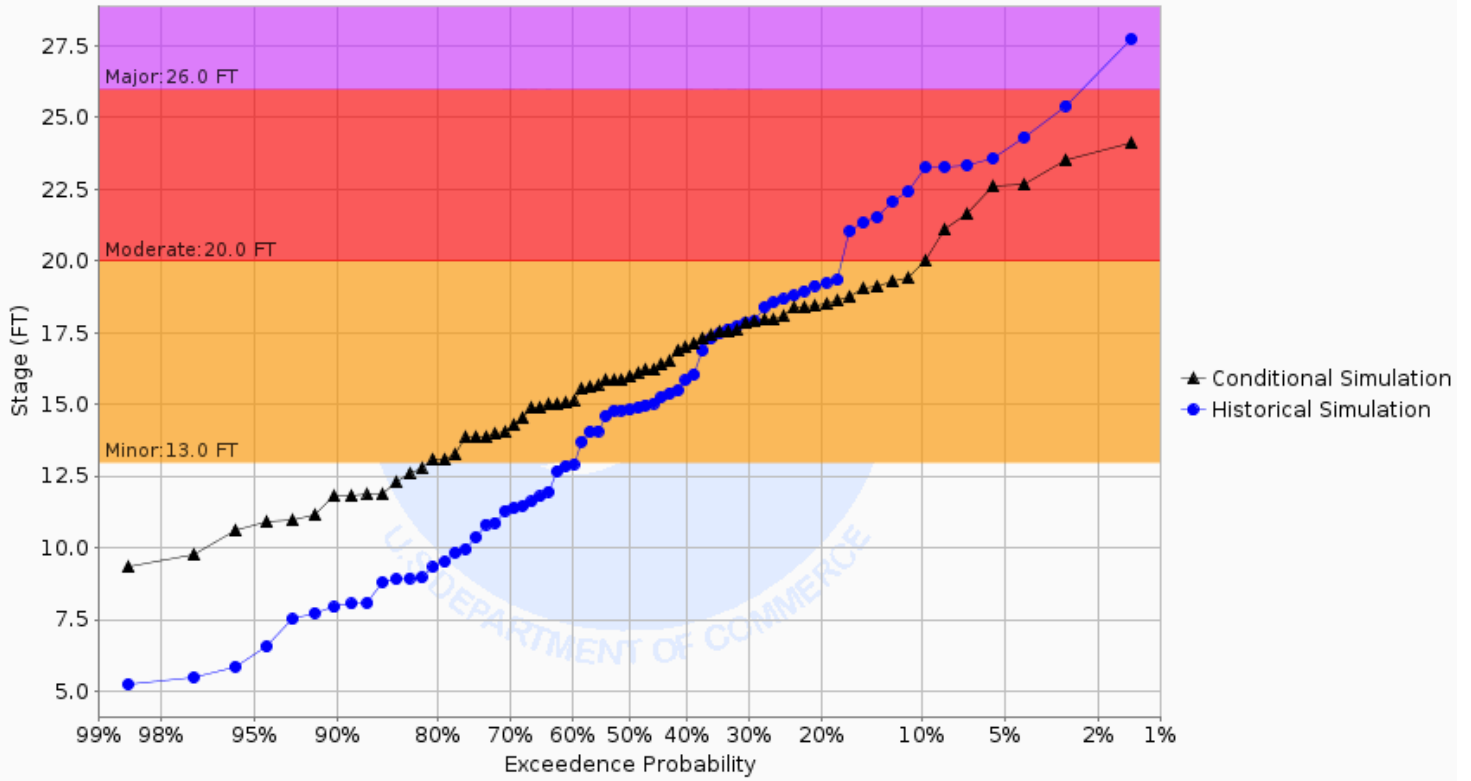




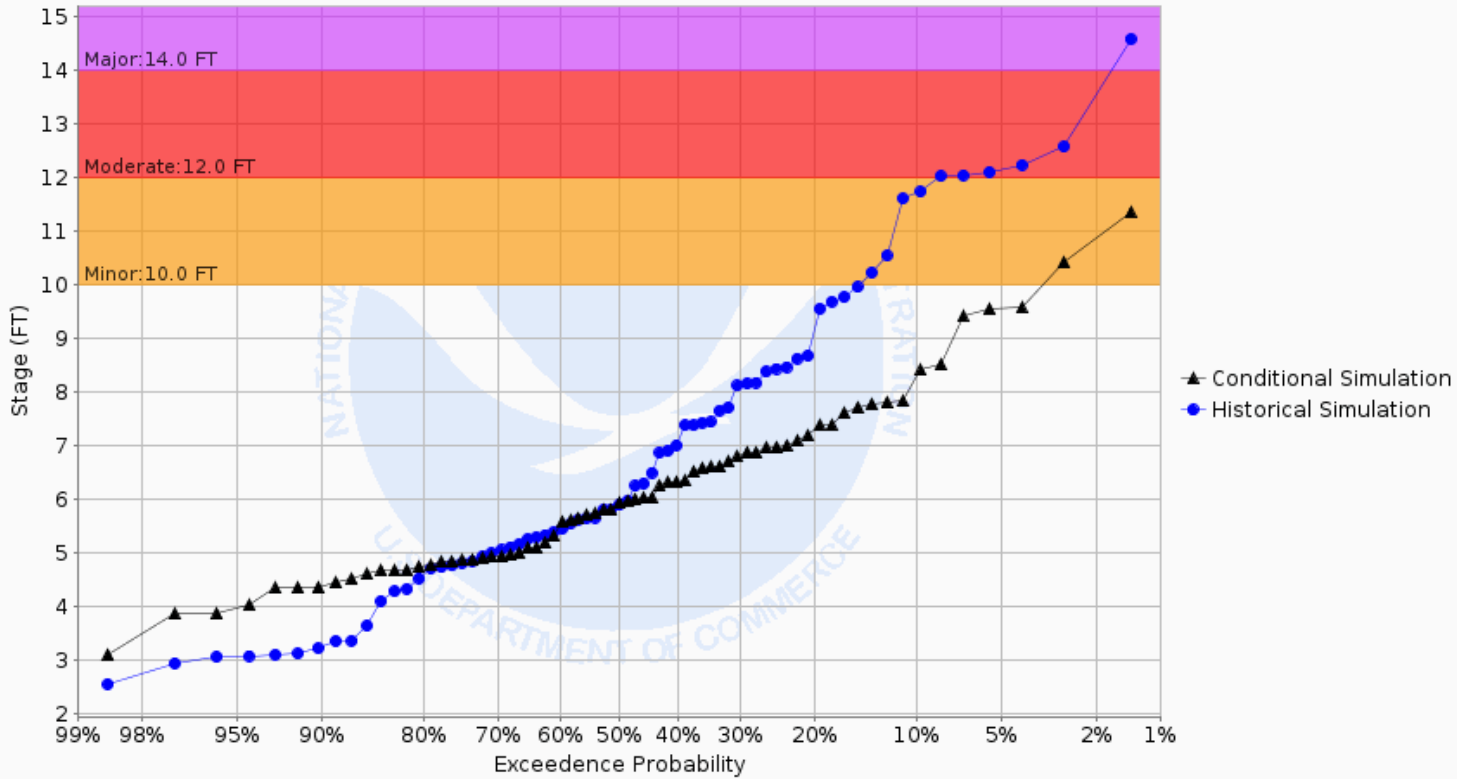
# Minnesota Tributaries

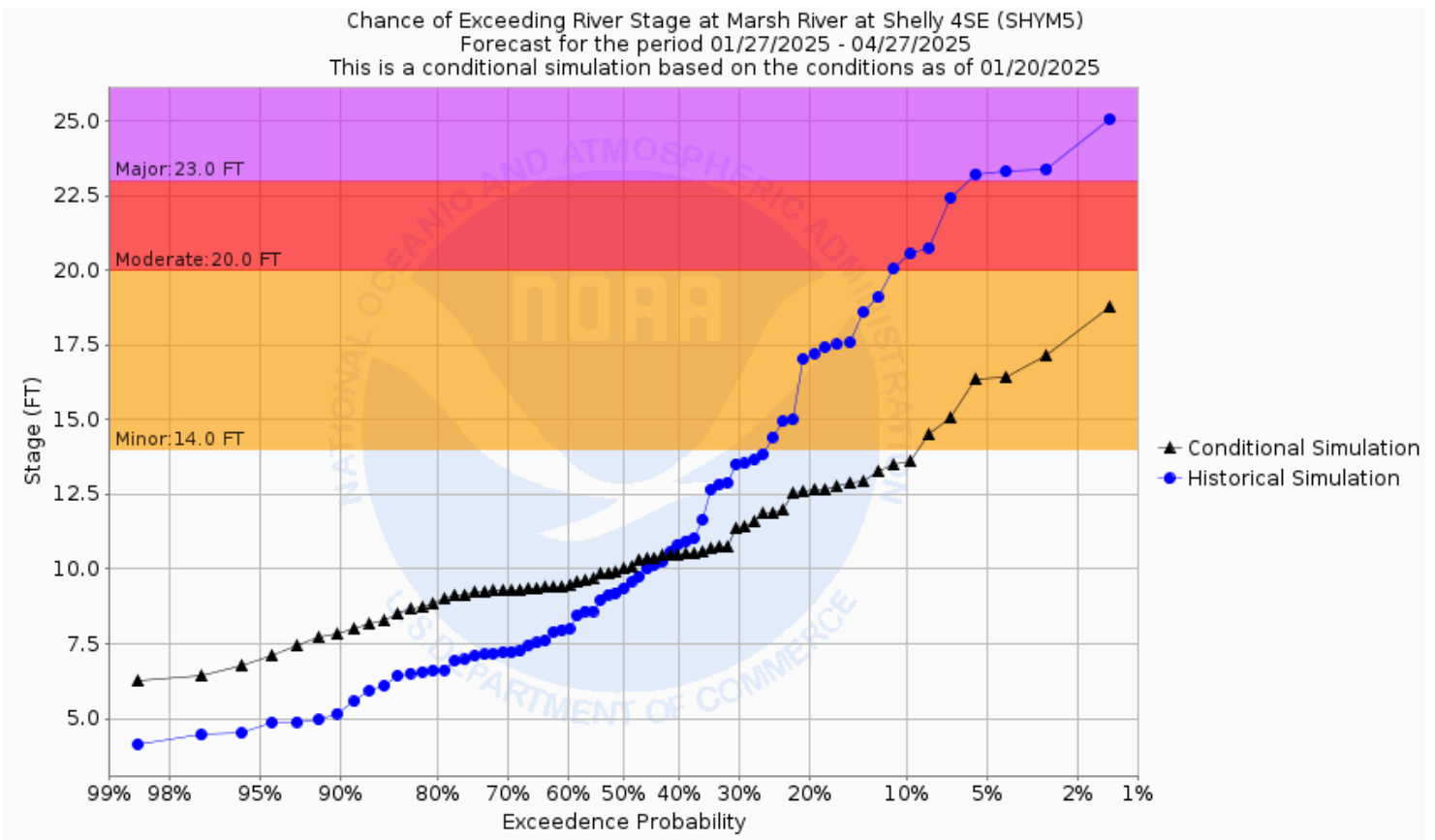
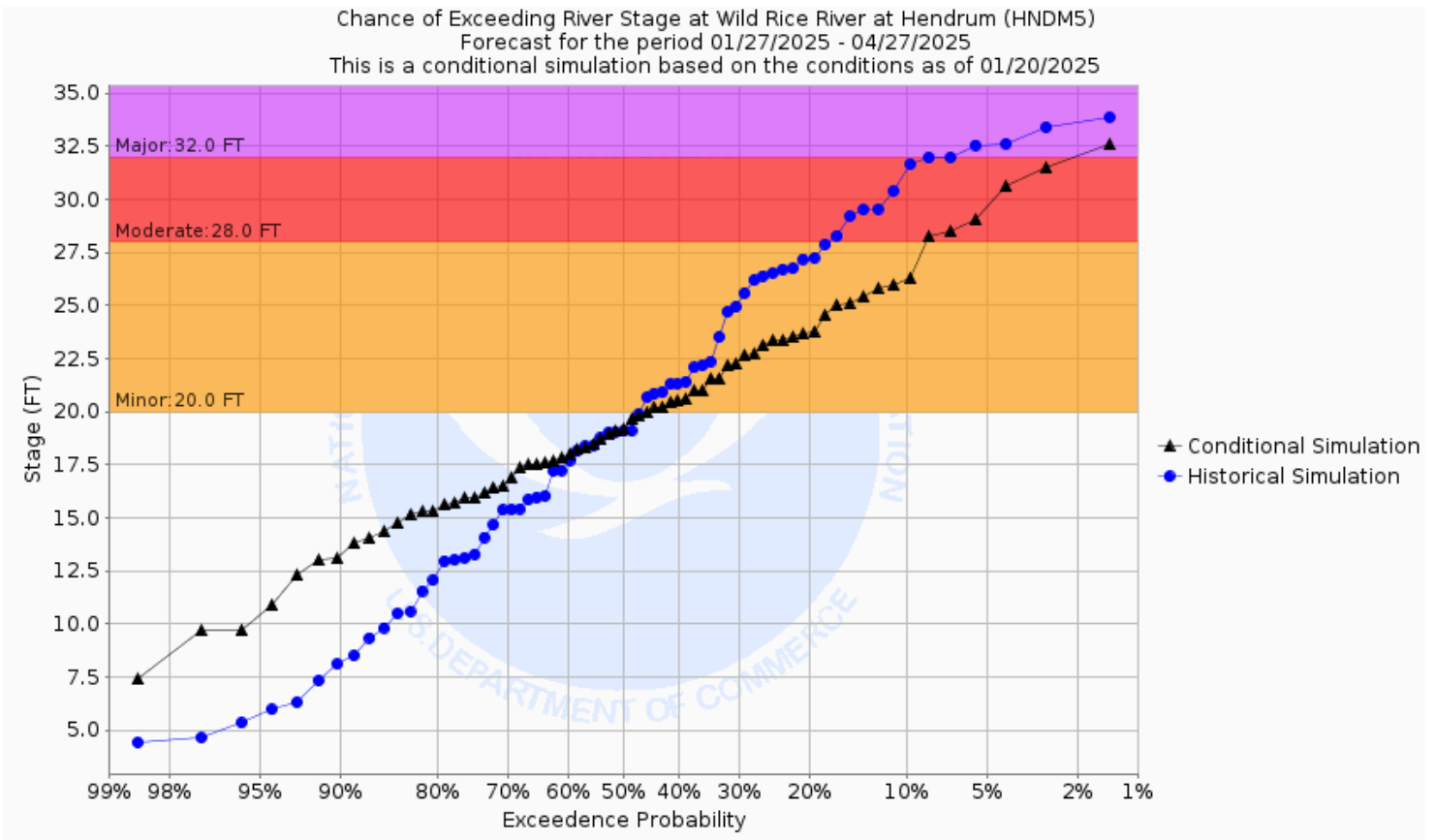


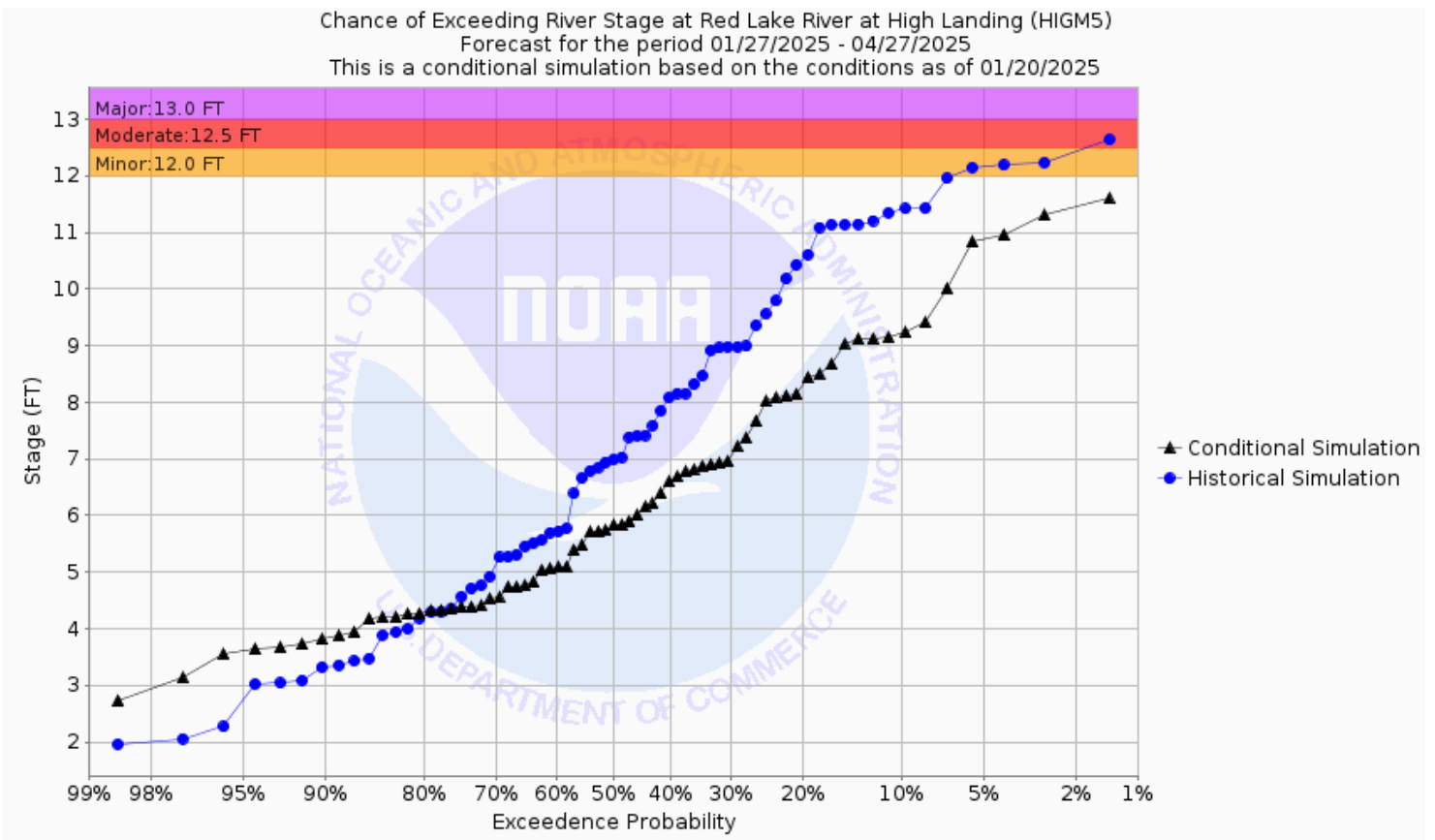
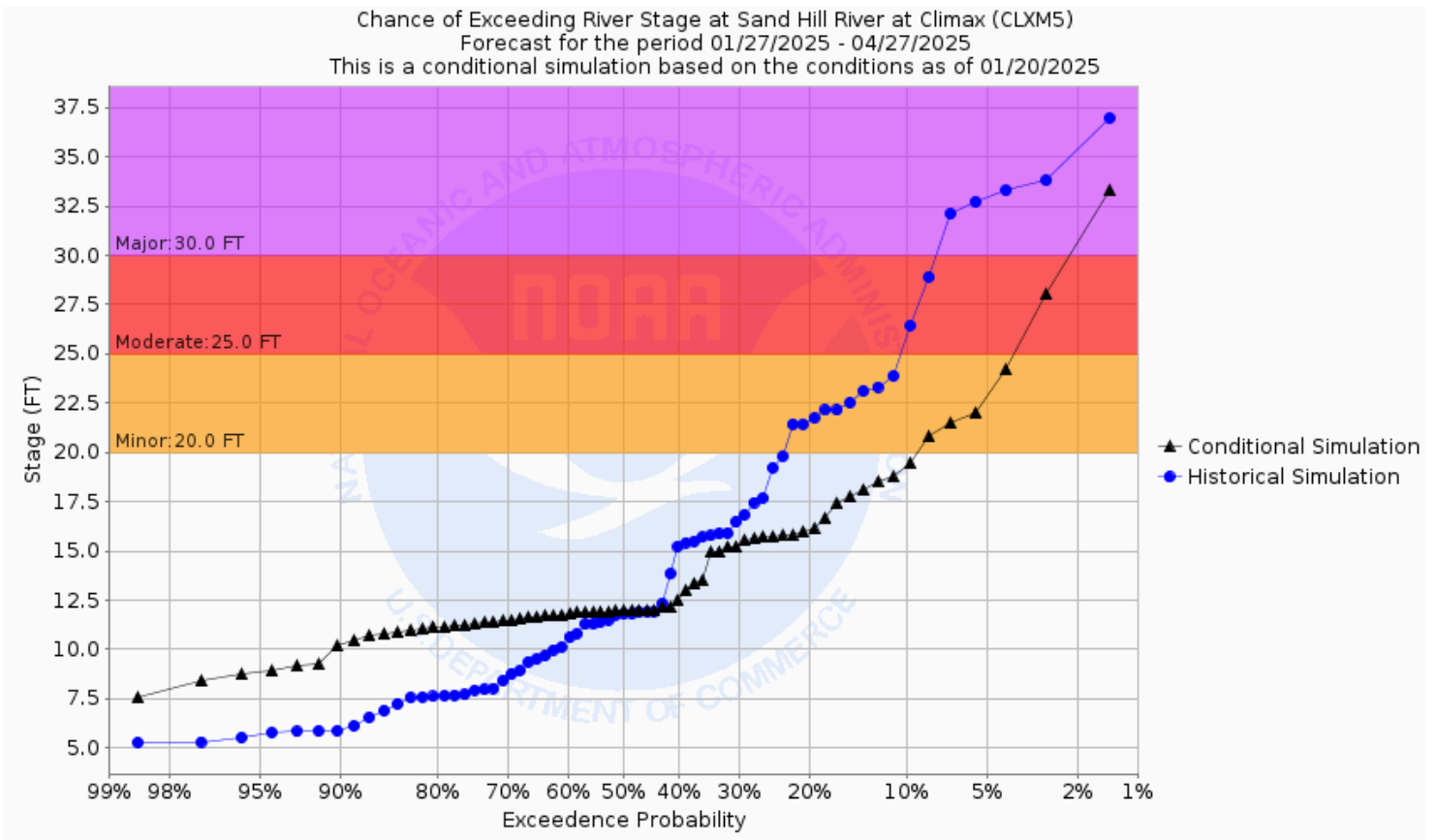
Chance of Exceeding River Stage at Buffalo River at Dilworth 7NE (DILM5)  
Forecast for the period 01/27/2025 - 04/27/2025  
This is a conditional simulation based on the conditions as of 01/20/2025



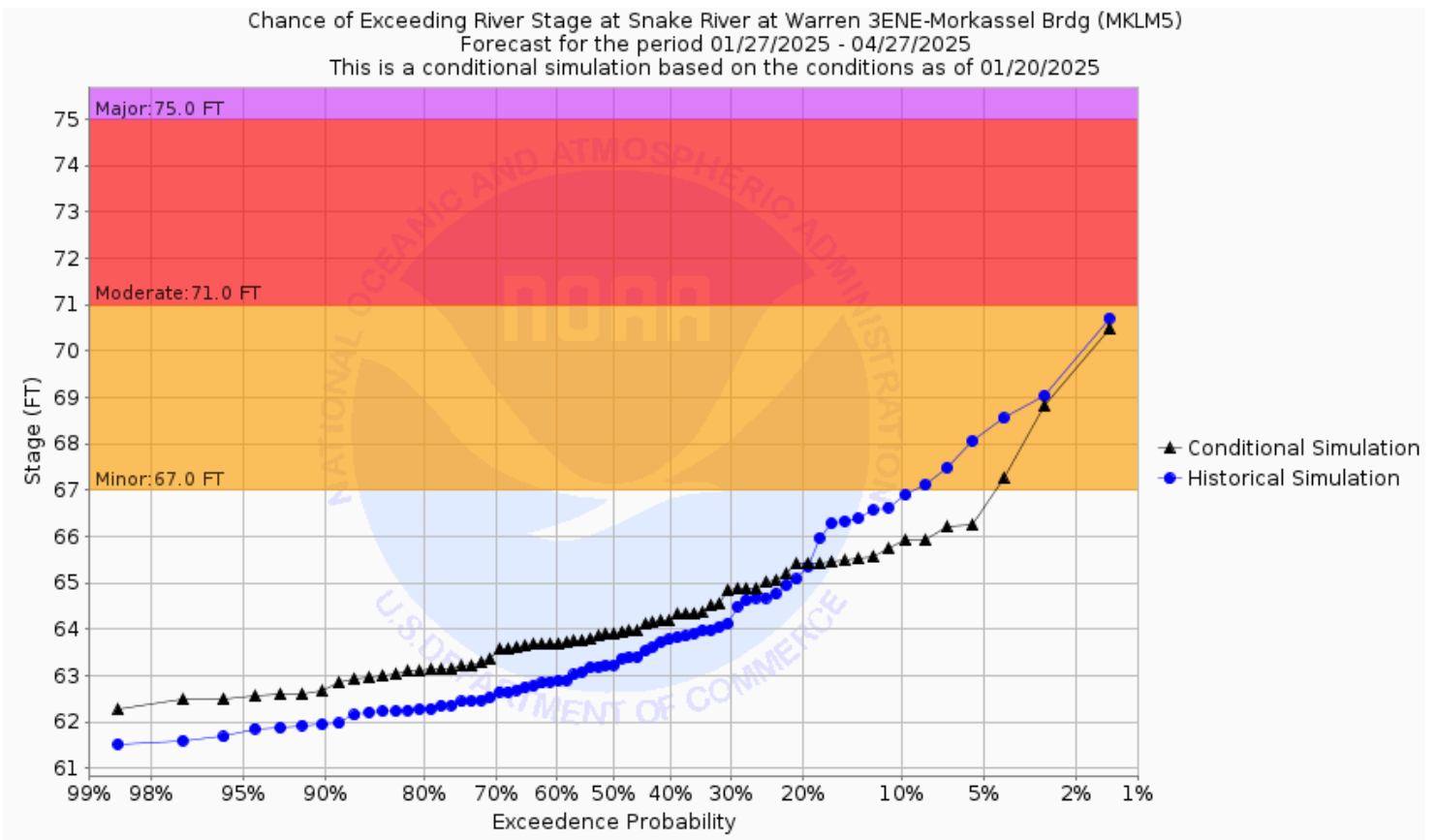
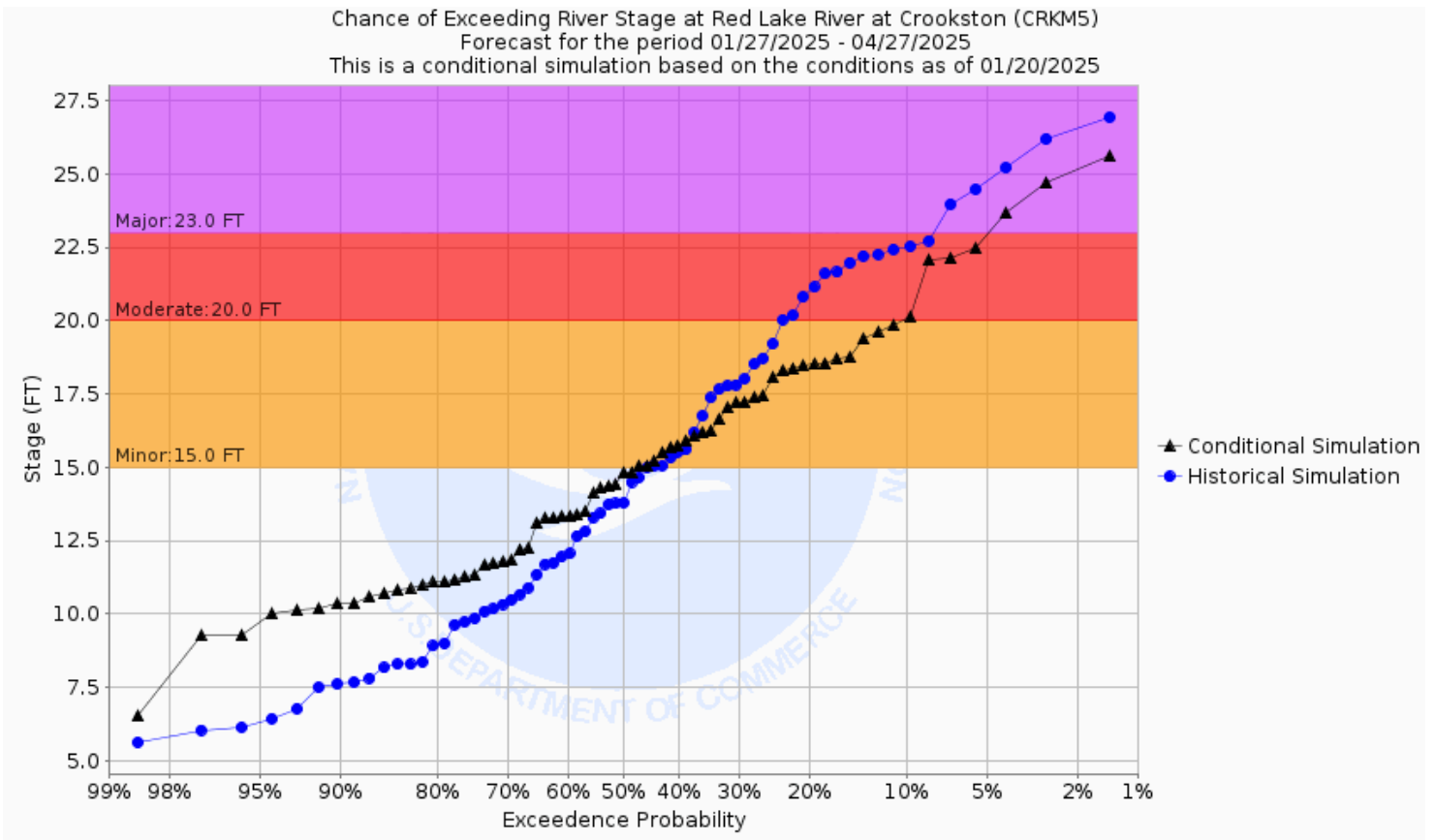
Chance of Exceeding River Stage at Wild Rice River at Twin Valley 1NE (TWVM5)  
Forecast for the period 01/27/2025 - 04/27/2025  
This is a conditional simulation based on the conditions as of 01/20/2025

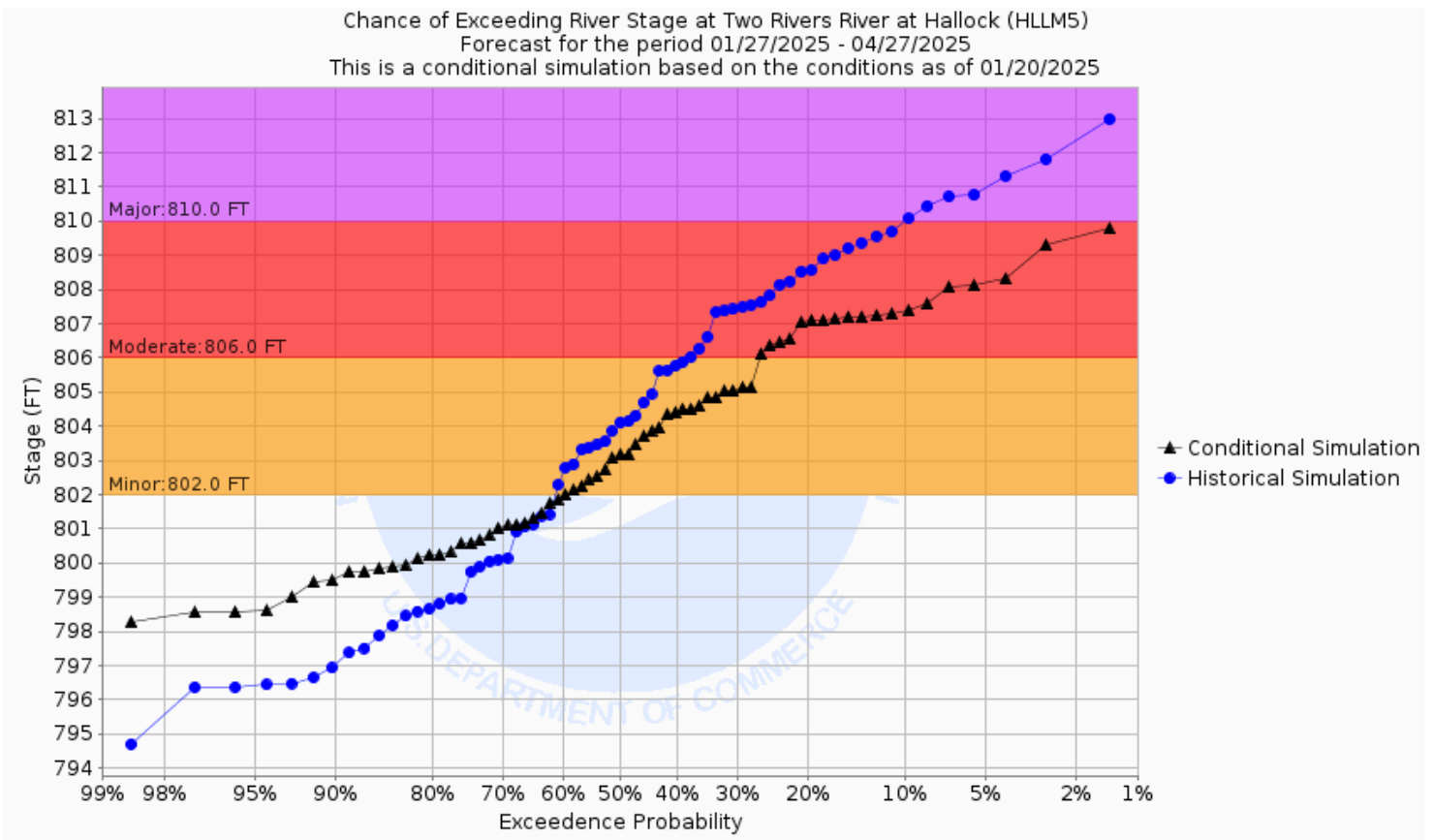
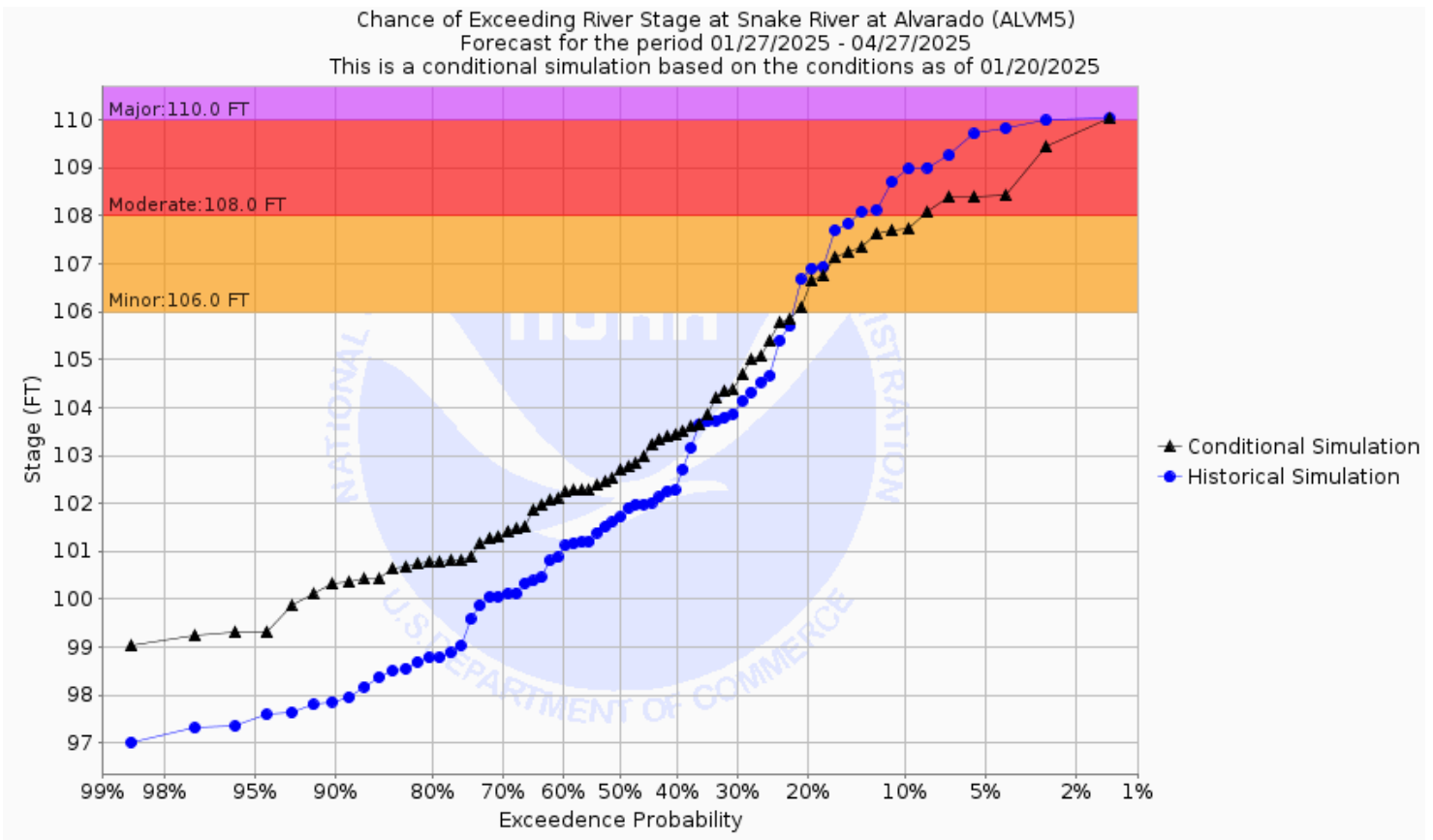


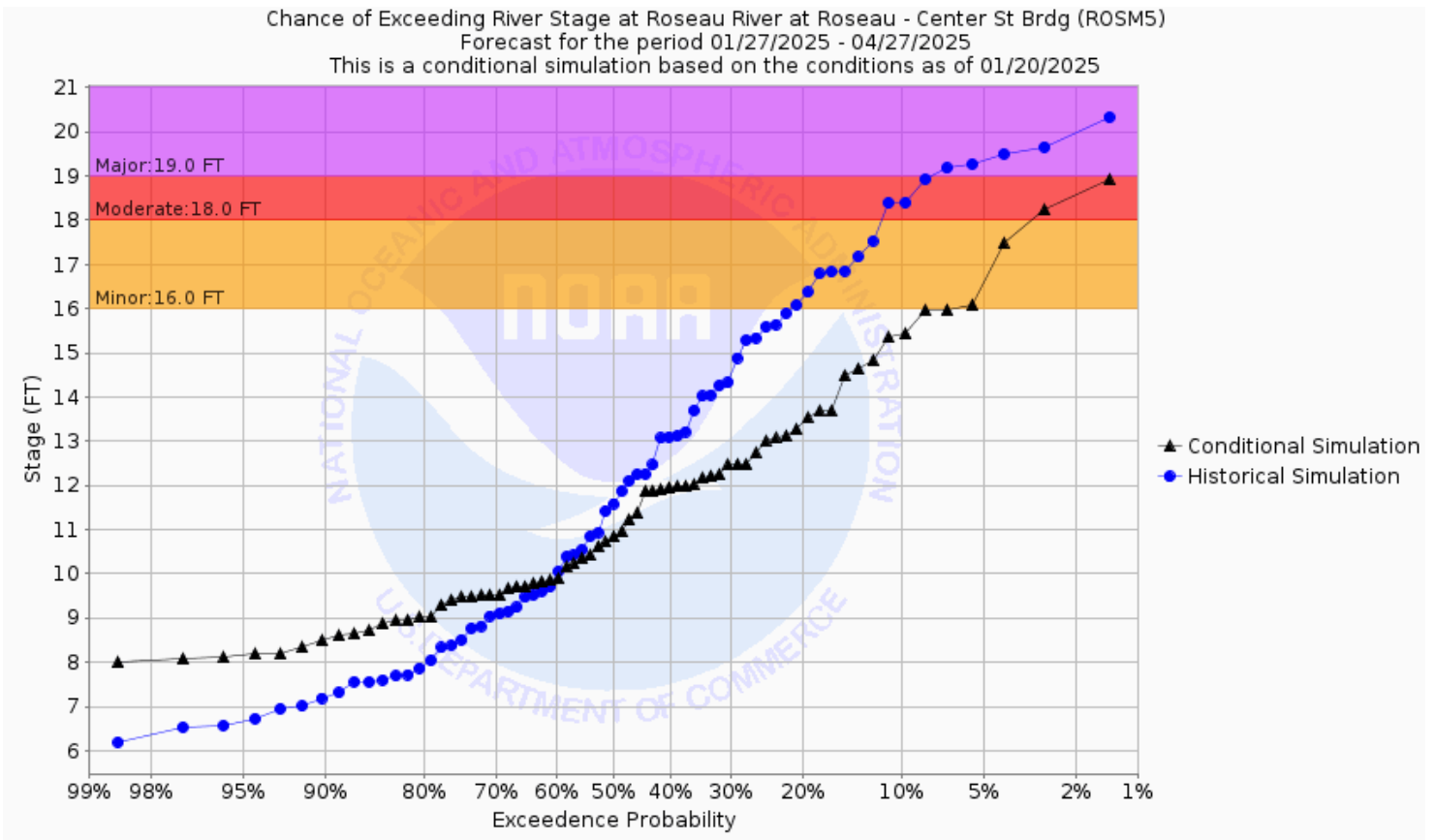




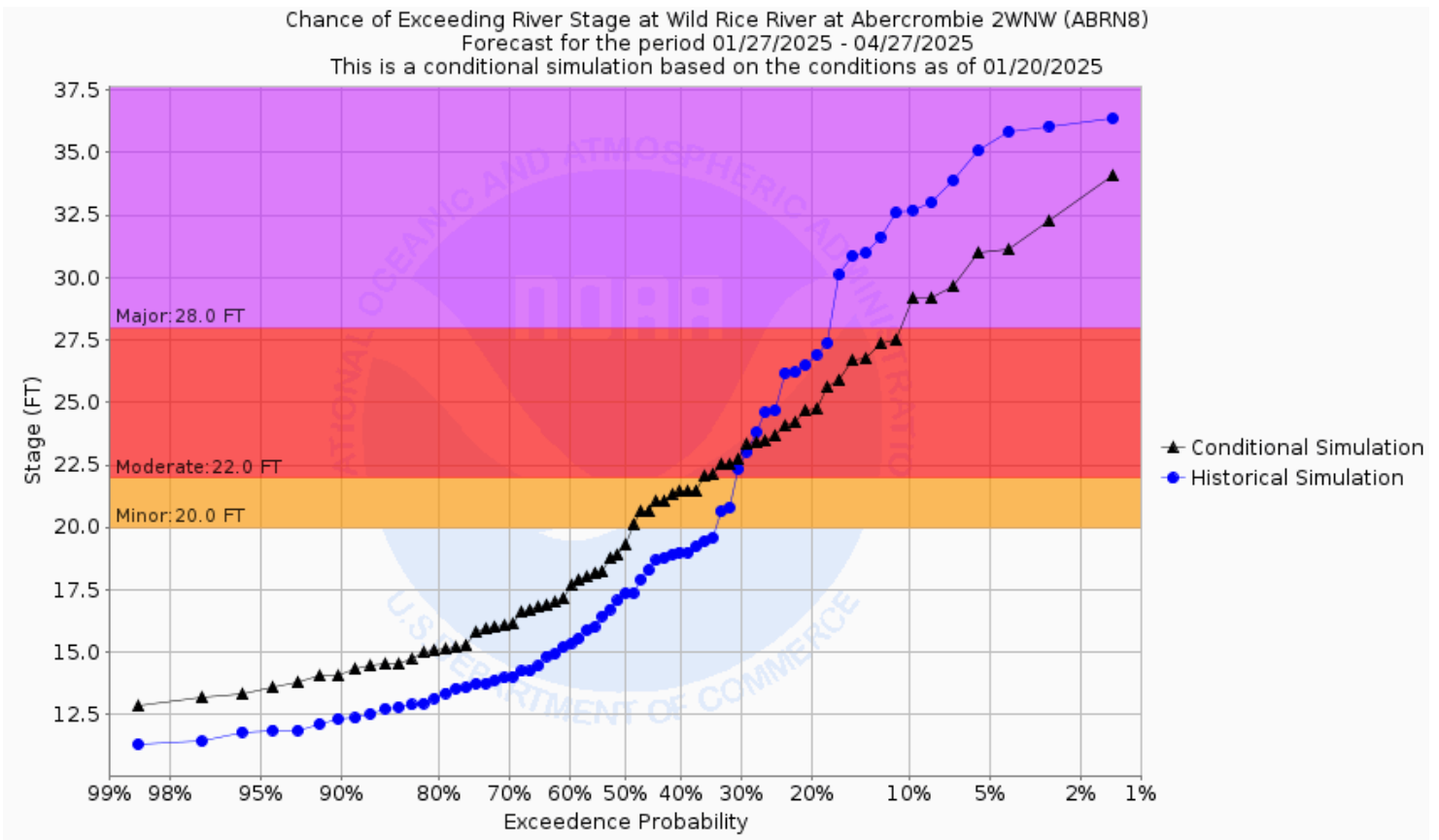




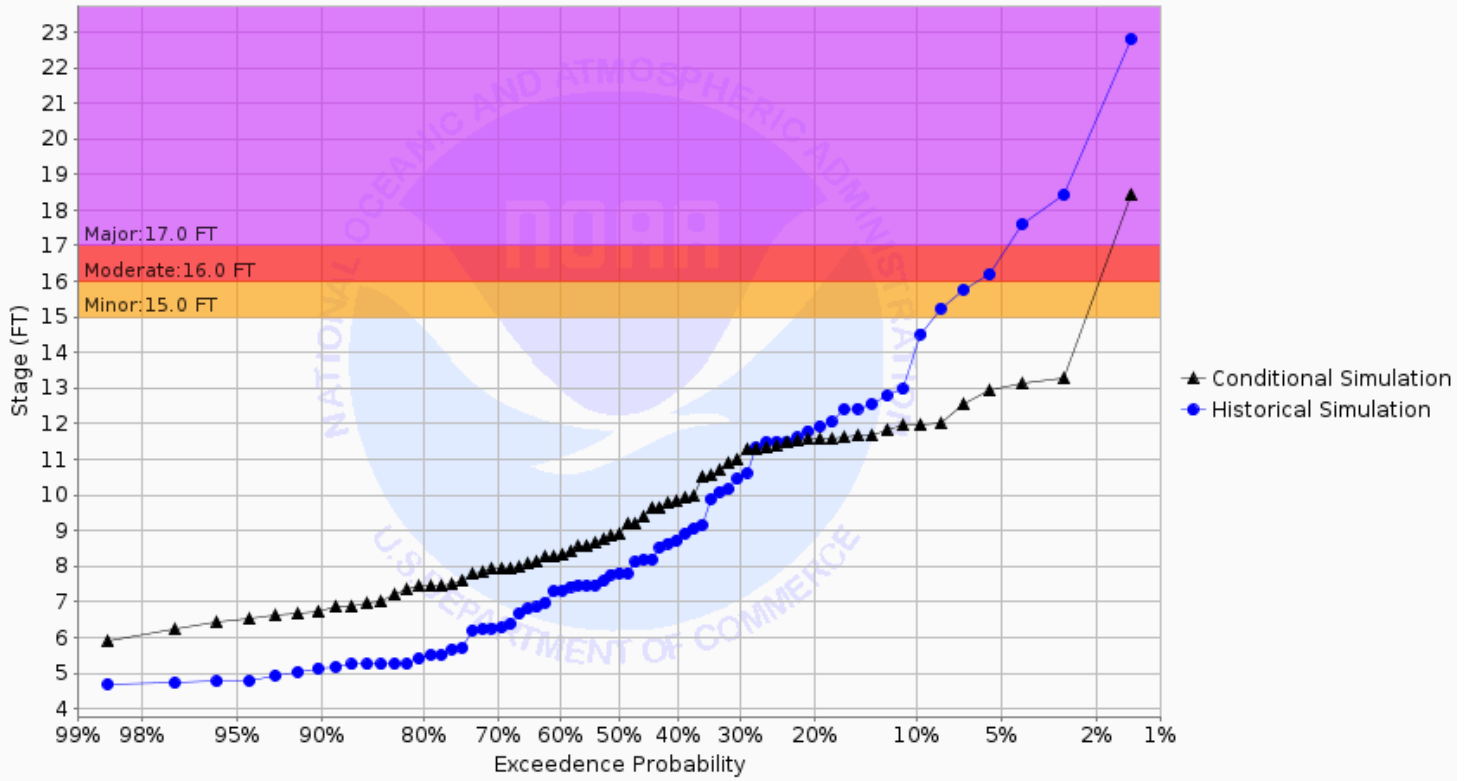




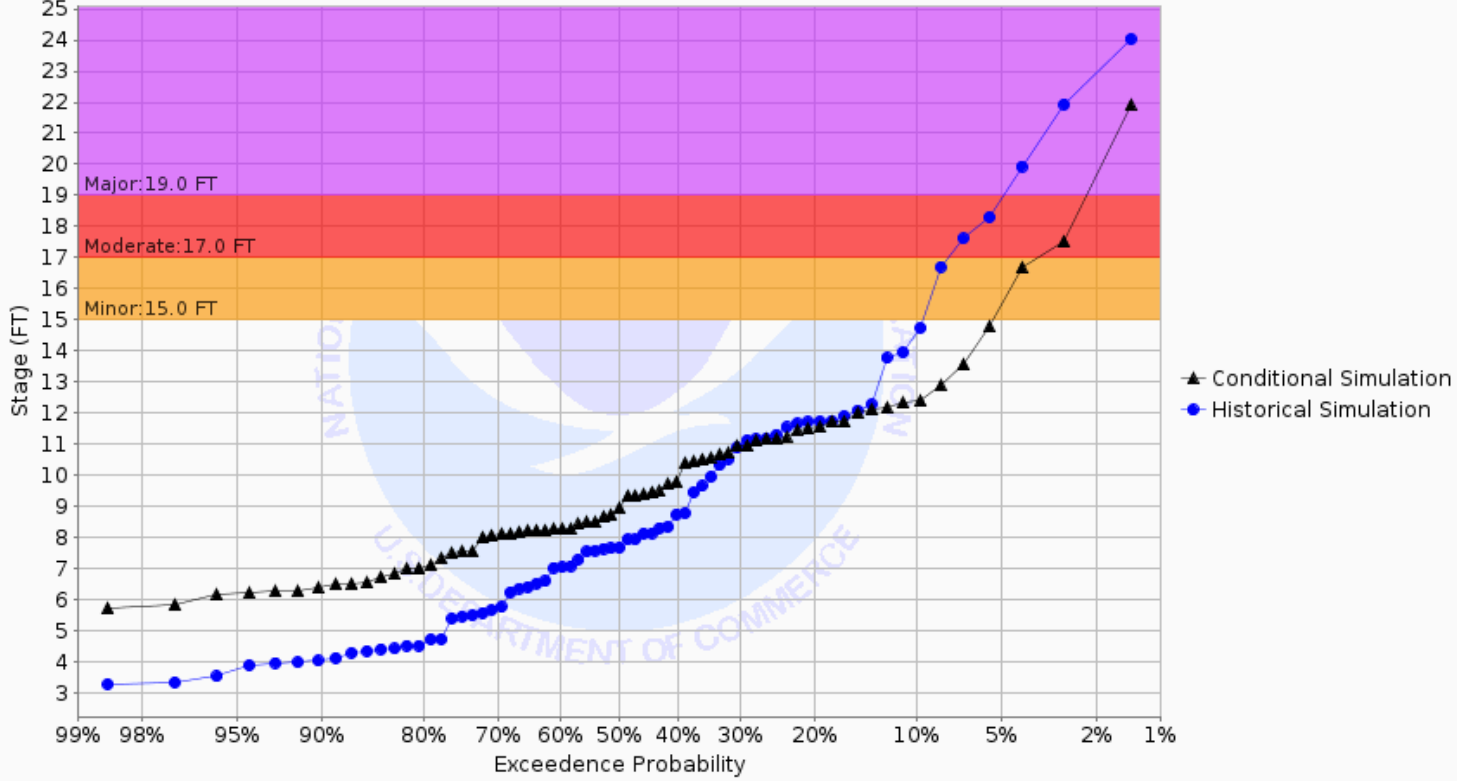
## North Dakota Tributaries



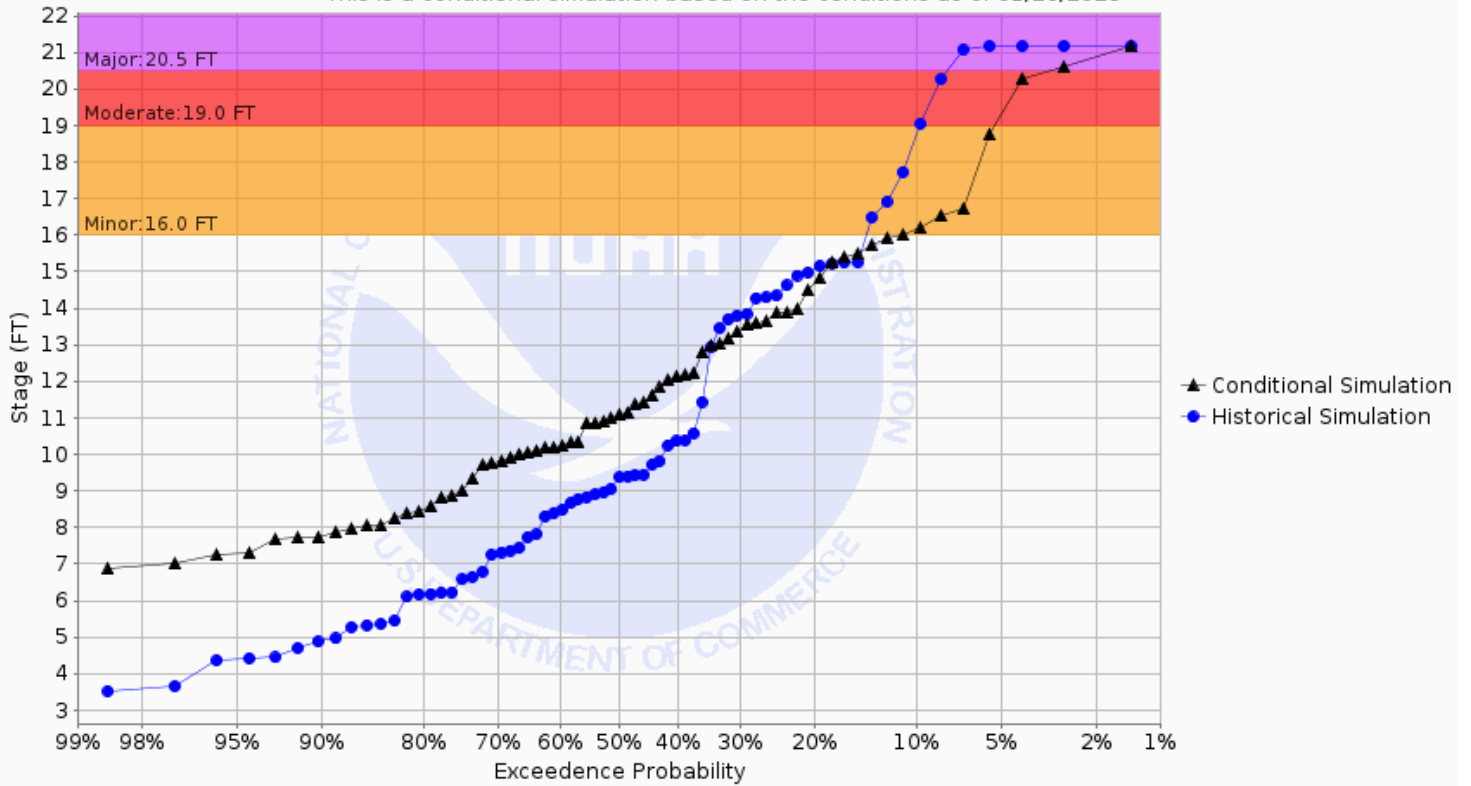
Chance of Exceeding River Stage at Sheyenne River at Valley City (VCRN8)  
Forecast for the period 01/27/2025 - 04/27/2025  
This is a conditional simulation based on the conditions as of 01/20/2025



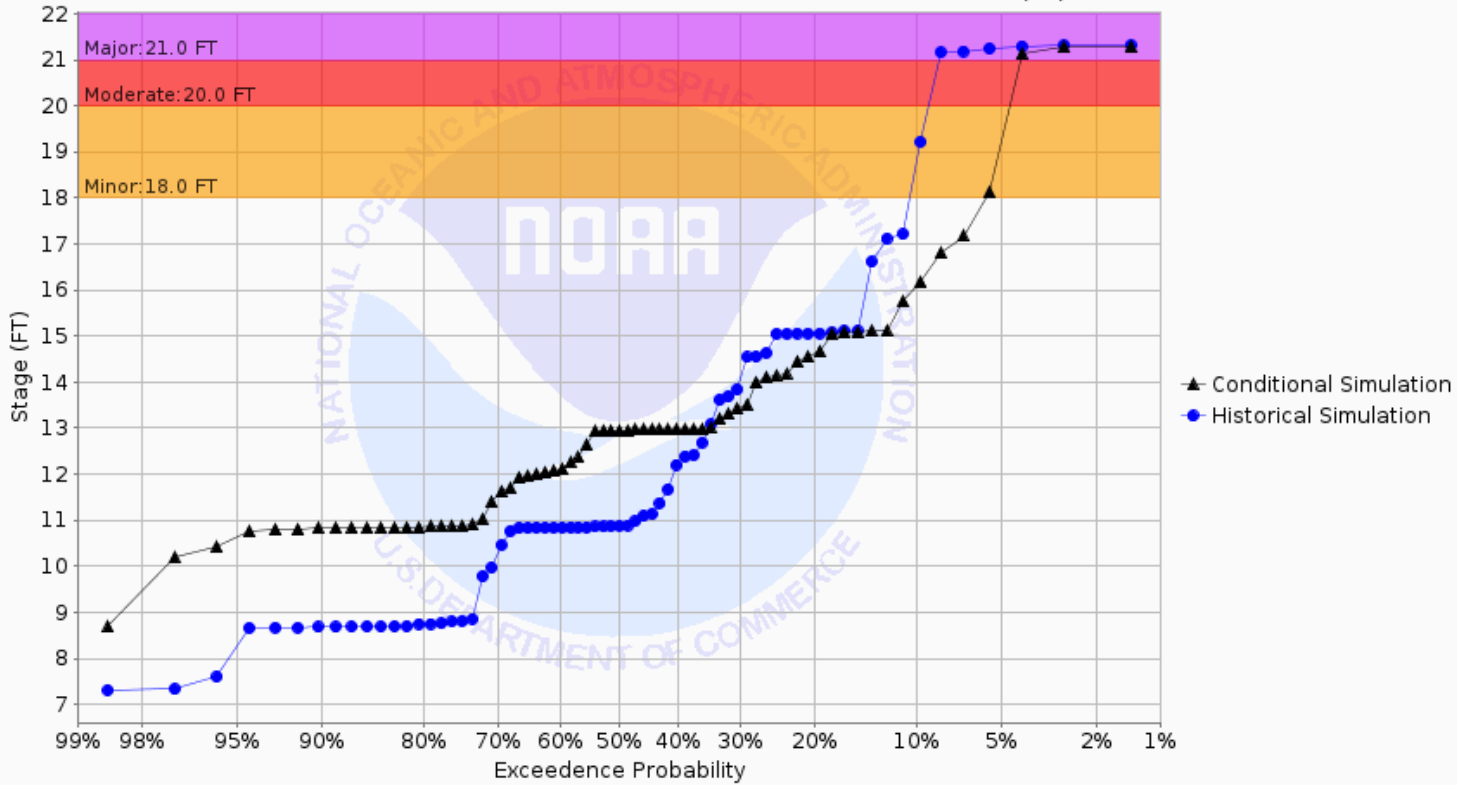
Chance of Exceeding River Stage at Sheyenne River at Lisbon (LBNN8)  
Forecast for the period 01/27/2025 - 04/27/2025  
This is a conditional simulation based on the conditions as of 01/20/2025



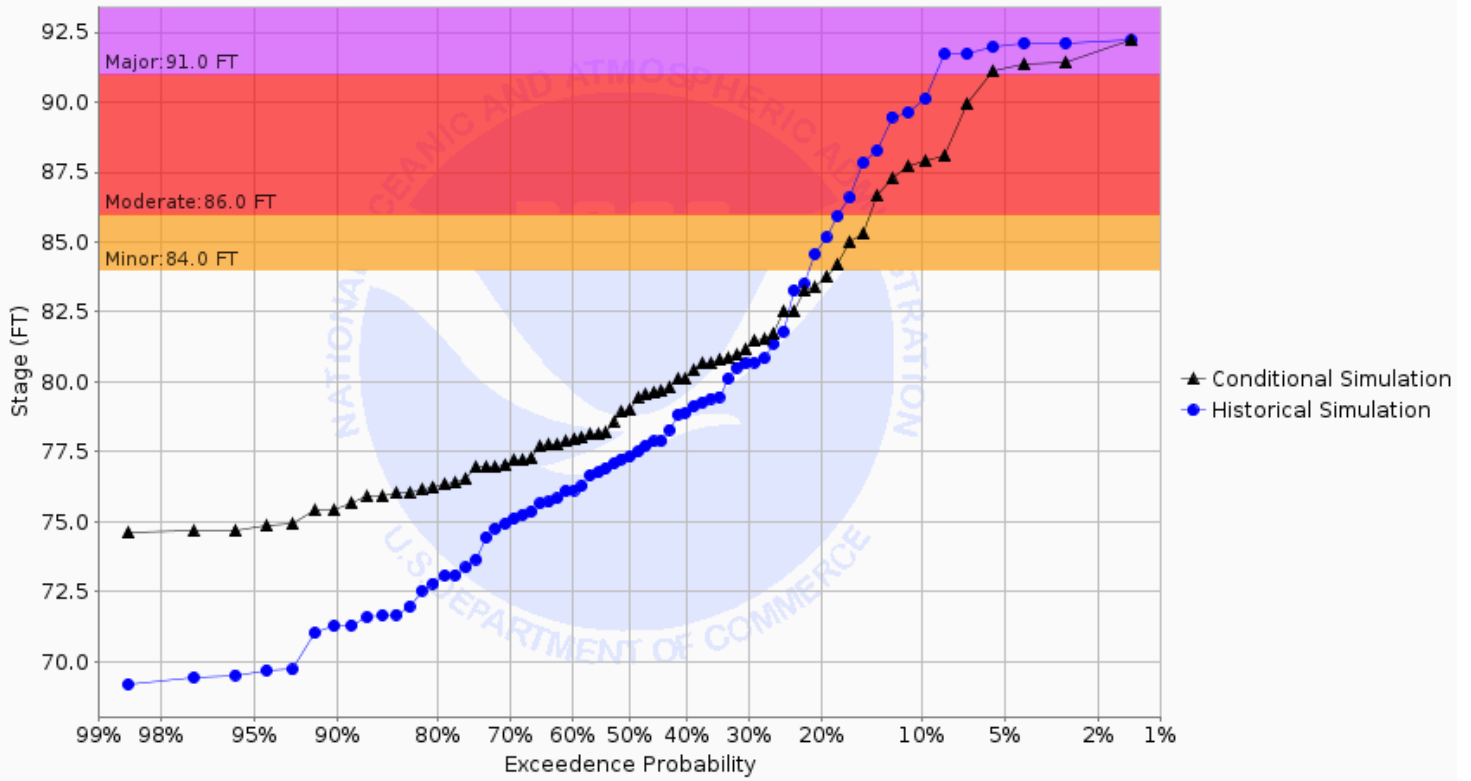
Chance of Exceeding River Stage at Sheyenne River at Kindred 2SE (KNDN8)  
Forecast for the period 01/27/2025 - 04/27/2025  
This is a conditional simulation based on the conditions as of 01/20/2025



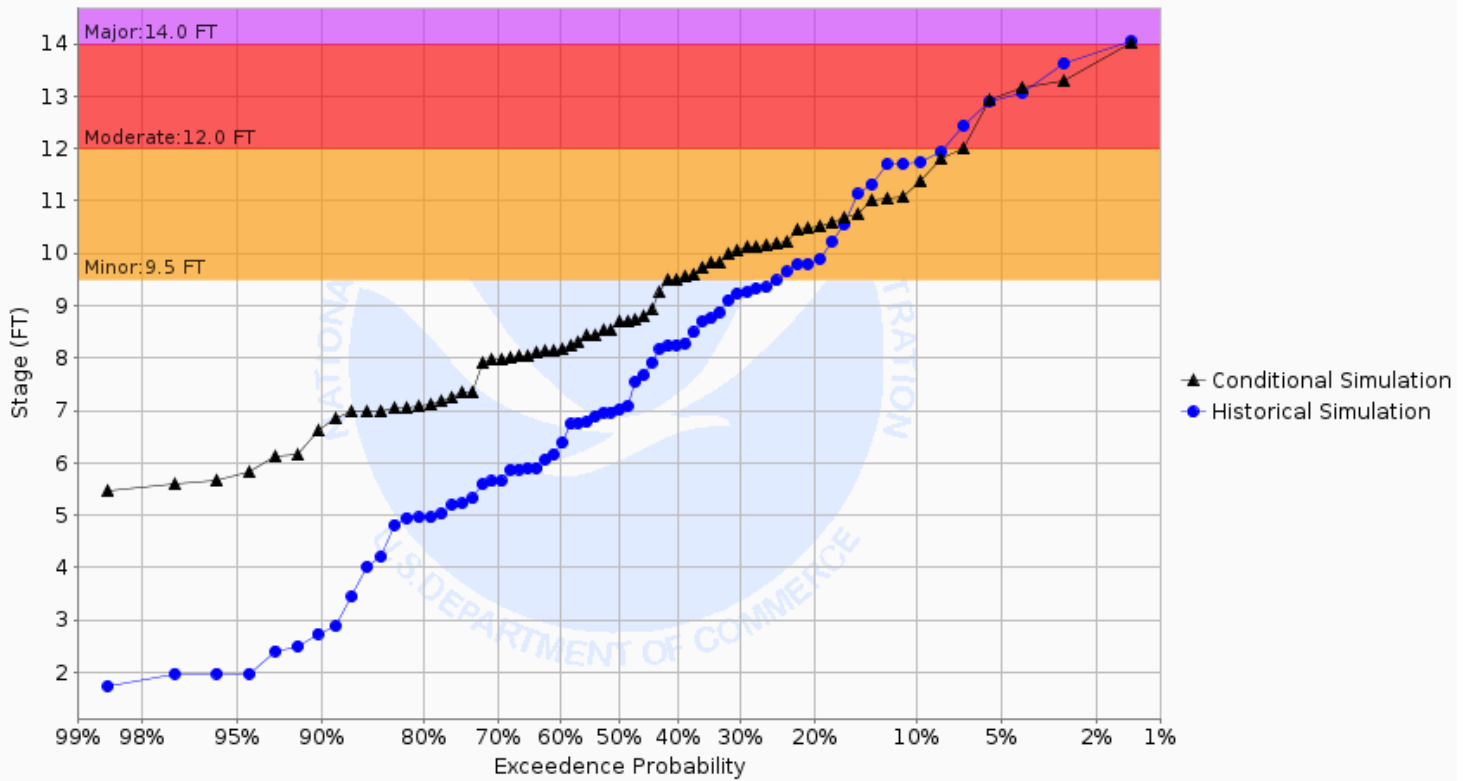
Chance of Exceeding River Stage at Sheyenne River Diversion at West Fargo (WFON8)  
Forecast for the period 01/27/2025 - 04/27/2025  
This is a conditional simulation based on the conditions as of 01/20/2025



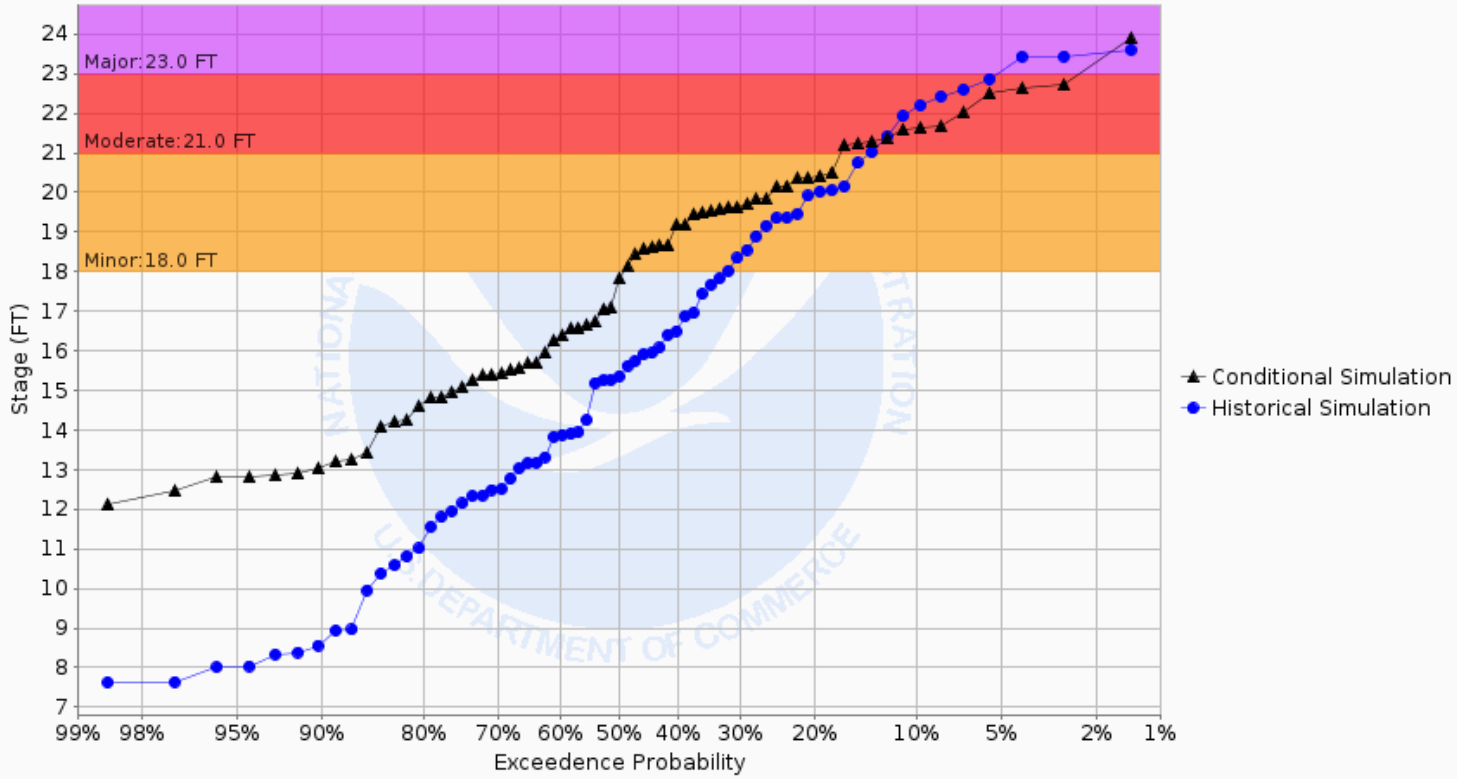
Chance of Exceeding River Stage at Sheyenne River at Harwood (HWDN8)  
Forecast for the period 01/27/2025 - 04/27/2025  
This is a conditional simulation based on the conditions as of 01/20/2025



Chance of Exceeding River Stage at Maple River at Enderlin 1E (ENDN8)  
Forecast for the period 01/27/2025 - 04/27/2025  
This is a conditional simulation based on the conditions as of 01/20/2025



Chance of Exceeding River Stage at Maple River at Mapleton 3SW (MPLN8)  
Forecast for the period 01/27/2025 - 04/27/2025  
This is a conditional simulation based on the conditions as of 01/20/2025



Chance of Exceeding River Stage at Goose River at Hillsboro (HGRN8)  
Forecast for the period 01/27/2025 - 04/27/2025  
This is a conditional simulation based on the conditions as of 01/20/2025

