

Localized Probabilistic Information

Coming to an Area Near You this Winter

The Vision: Provide probabilistic information to decision makers at higher resolution.

Goal #1

Provide localized probabilistic temperature information via a public facing webpage.

***(*Proposed winter thresholds: 20°F, 28°F, 32°F, 36°F, & 40°F*)

Goal #2

Incorporate the localization concept into our snowfall graphics on our local winter webpage (<https://www.weather.gov/ffc/winter>)

Goal #3

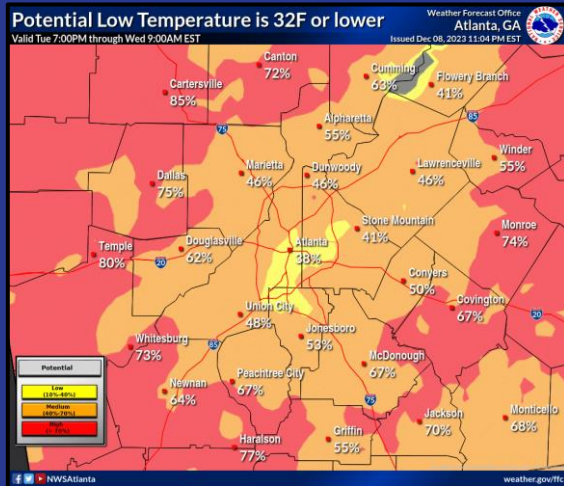
Increase the amount of probabilistic information available to decision makers:

- Summer temp/heat index thresholds
- Rainfall amounts

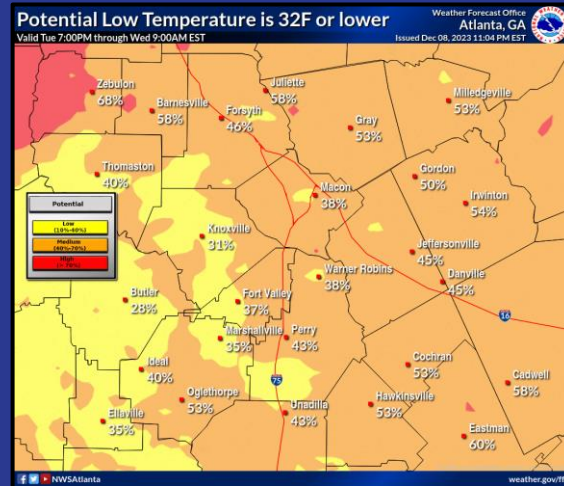
9

Proposed Areas for Local Graphics

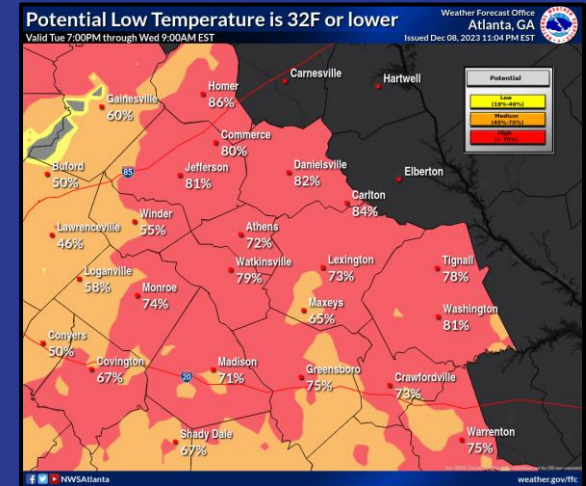
#7 Atlanta Area



#8 Macon Area



#9 Athens Area



Web Interface

Remains Under Development

Milwaukee Shelter Decision Support Services Page Milwaukee/Sullivan, WI
Weather Forecast Office

[Weather.gov](#) > [Milwaukee/Sullivan, WI](#) > Milwaukee Shelter Decision Support Services Page

Current Hazards | Current Conditions | Radar | Forecasts | Rivers and Lakes | Climate and Past Weather | Local Programs

Welcome to the Experimental NWS Milwaukee Warming Shelter Decision Support Services Page!
Forecasts on this page are generally updated twice per day at 4:00 AM and 4:00 PM.
This page is maintained by the National Weather Service Milwaukee/Sullivan, Wisconsin Forecast Office.

Hover over links below to view larger image.

MinT	Tonight	Day2	Day3	Day4	Day5	Day6	Day7
Probability MinT < 32	Tonight	Day2	Day3	Day4	Day5	Day6	Day7
Probability MinT < 20	Tonight	Day2	Day3	Day4	Day5	Day6	Day7
Probability MinT < 10	Tonight	Day2	Day3	Day4	Day5	Day6	Day7
Probability MinT < 0	Tonight	Day2	Day3	Day4	Day5	Day6	Day7

Potential Low Temperature is 20F or lower Weather Forecast Office Milwaukee, WI
Valid Tue 7:00PM through Wed 9:00AM CST Issued Dec 09, 2023 3:47 AM CST

Potential

- Low (10%-40%)
- Medium (40%-70%)
- High (> 70%)

Map labels: Oconomowoc (50%), Sussex (40%), Menomonie Falls (30%), Waukesha (31%), New Berlin (40%), Mukwonago (40%), East Troy (50%), Wind Lake (40%), Racine (0%), Franklin (30%), Milwaukee (21%), West All (18%), General Mitchell Airport (18%), Franklin (30%), Oak Creek (18%), Menomonie (13%), Bristol Deist (13%), Milwaukee (7%).

weather.gov/milwaukee

<https://www.weather.gov/mkx/MKEMinTProbs>



Comments or Questions?