

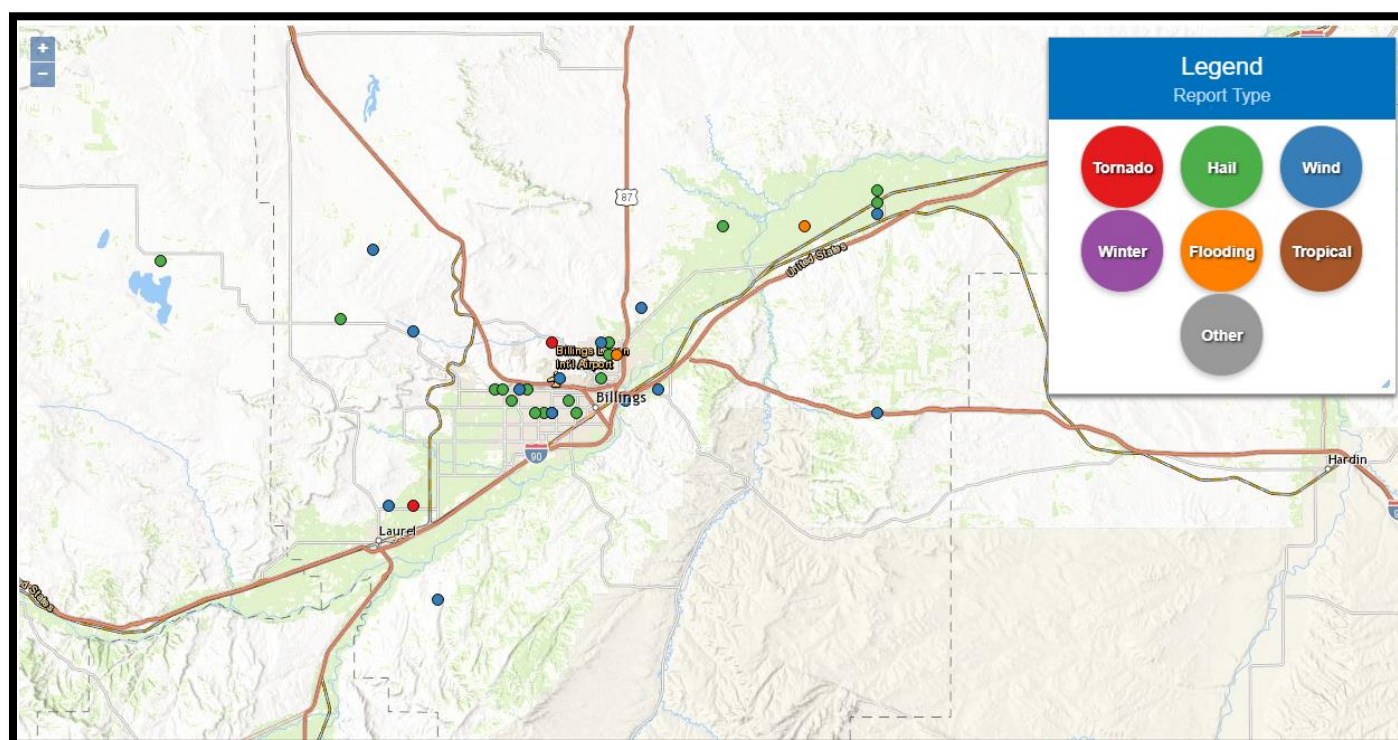
Thunderstorm Damage Yellowstone County Montana August 11th, 2019

Preliminary Storm Reports

Maximum Reported Wind Gust – 74 mph 9.8 miles east of Molt

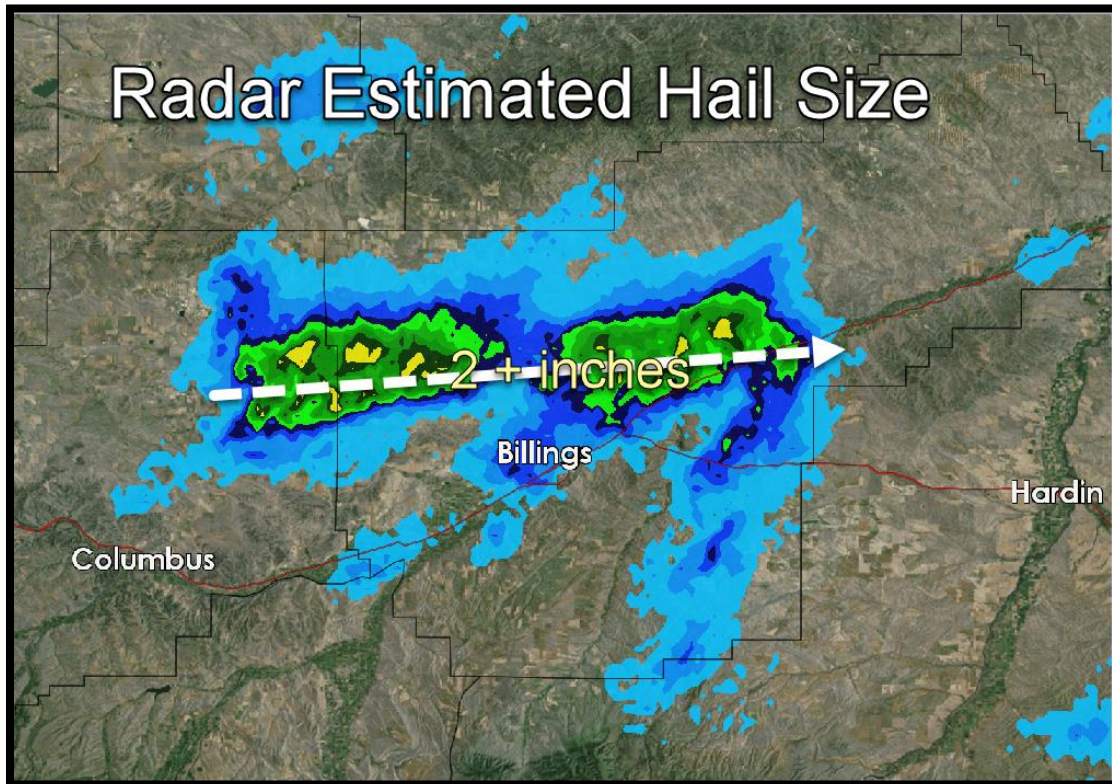

Maximum Reported Hail Size – 3 inches

Tornadoes – While we did initially receive some reports/pictures of possible tornadoes we do not believe we had any tornadoes in Yellowstone County. There was however a large swath of straight line winds around 70 mph.



Radar Image : 7:10 pm as two storms moved through the Billings area.

Full video showing how the storms moved through Yellowstone County can be found here:https://youtu.be/eVRI_43pZ



Storm Damage Photos

Kalyssa Hullinger via KULR8 facebook page

Large hail reported in Acton/Molt Area




Tree damage Shepherd via Carter Bouslaugh



Roof Damage in Ballantine via Dave Francis



Hail on Billings West End Jeramie Saathoff



Hail damage in Shepherd – Heather Demaniow via KULR8 facebook

