

2022 Fire Weather Summary

Fire Weather Stats // Acres Burned

Weather Forecast Office
Albuquerque, NM
Issued November 13, 2022 3:22 PM MDT



17

Total Wildfires in the ABQ CWA

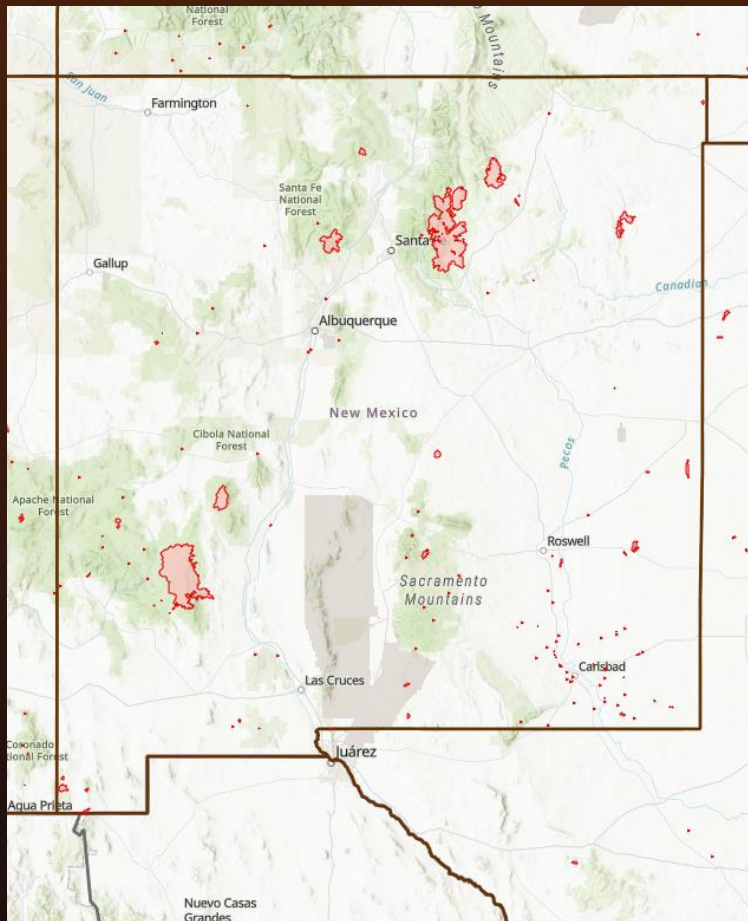
First ignition April 6th

896,936

Total acres burned

341,735

Largest Fire by Acres Burned

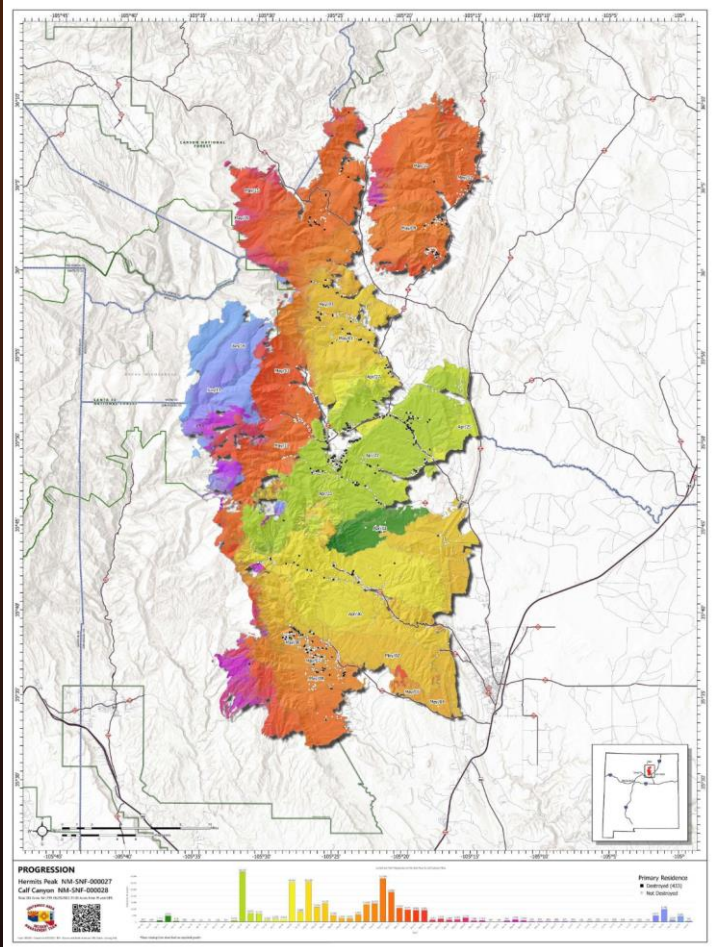


23

fires 1,000 acres or larger
across New Mexico

Notable fires:

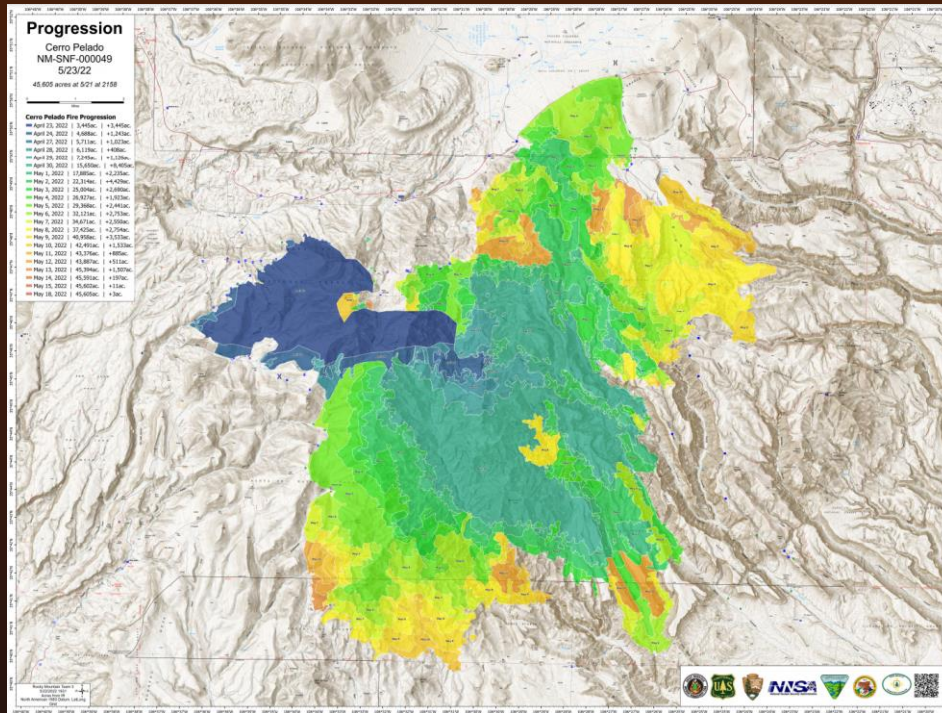
- Hermits Peak Calf Canyon
- Cerro Pelado
- McBride
- Bear Trap
- Cook's Peak



Start: April 6, 2022
 Total Acreage: 341,735

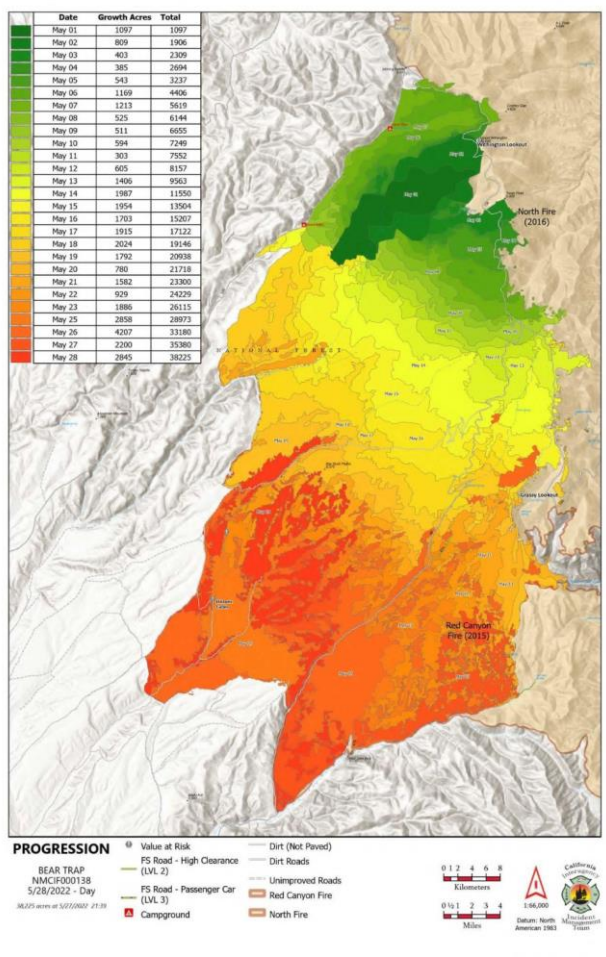


All images courtesy Bladen Breitreiter (IMET)



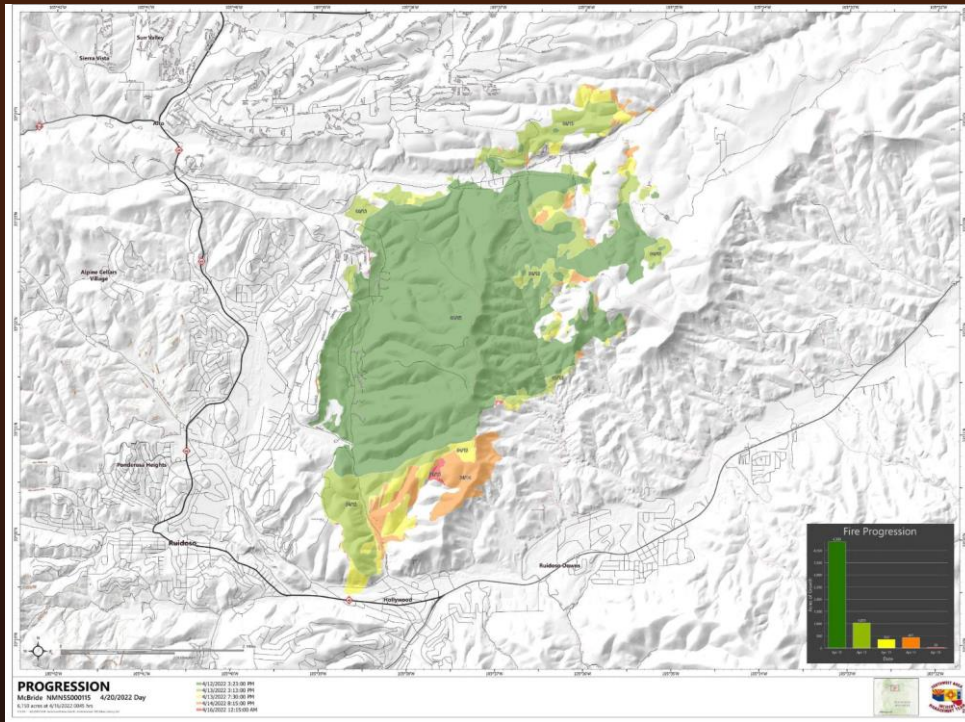
Start: April 22, 2022
Total Acreage: 45,605





Start: May 5, 2022
Total Acreage: 38,225





Start: April 12, 2022
Total Acreage: 6,159

Resources

Questions?: sr-abq.webmaster@noaa.gov

SWCC: <https://gacc.nifc.gov/swcc/>

NWS: <https://www.weather.gov/fire>

NWS Albuquerque: <https://www.weather.gov/abq>

NWS Albuquerque Facebook

@NWSAlbuquerque & #nmwx