

An aerial photograph of a heavily snow-covered landscape. The snow is bright white, and there are numerous dark, irregular patches scattered across the terrain, which appear to be trees, buildings, or other structures partially buried under the snow. The overall scene is a high-contrast, black and white image.

Blizzard of 1967

January 26th into the 27th

Blizzard of 1967 Jan 26-27

Eric Gaertner | egaertne@mlive.com

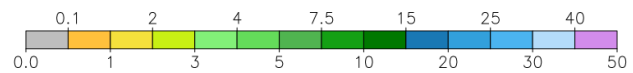
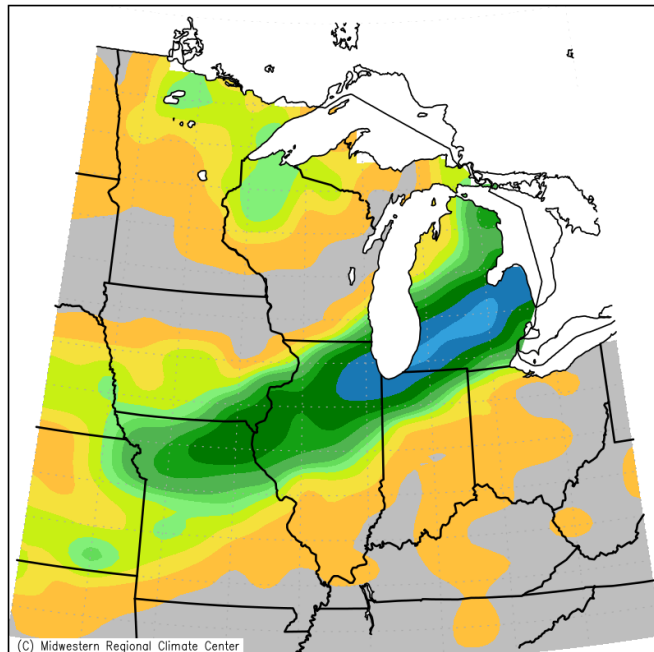
On Jan. 26-27, 1967, one of the biggest and baddest blizzards struck Michigan. It went down as one of the all-time worst blizzards in Michigan's history mainly because of the way the weather conditions changed drastically in a short amount of time. In days leading up to the blizzard, some areas featured temperatures in the 50s and 60s.

Storm Track of 3 Blizzards



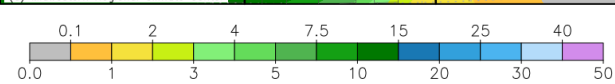
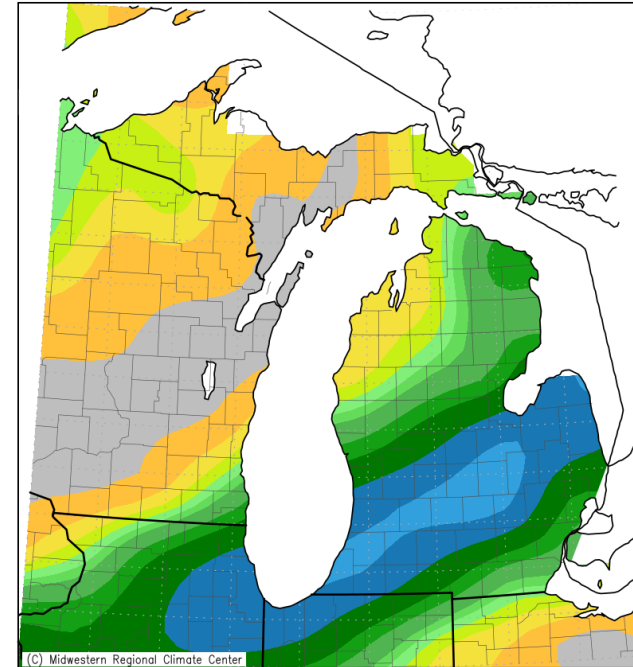
Blizzard of 1967 Snowfall

Accumulated Snowfall (in)
January 25, 1967 to January 27, 1967



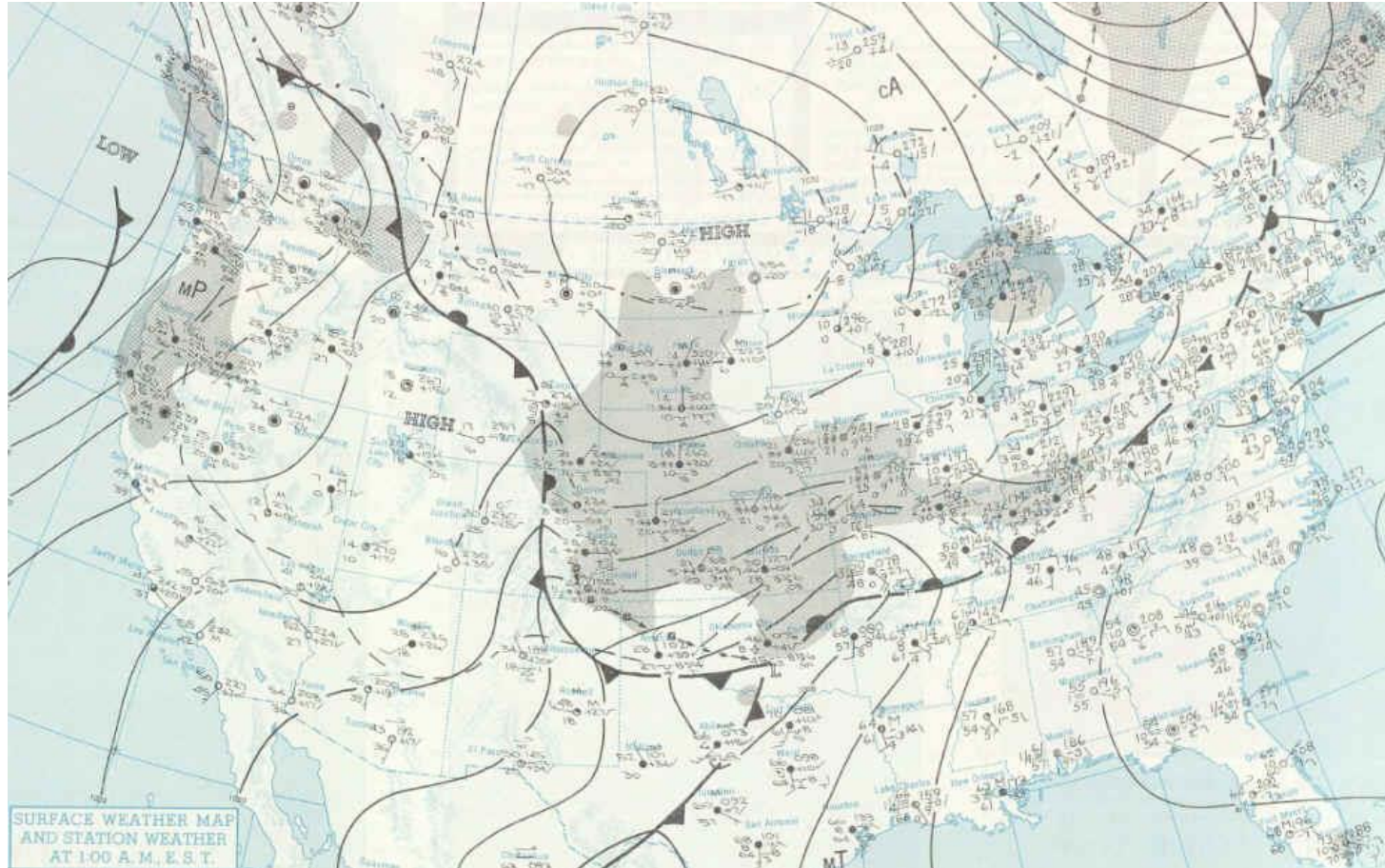
Midwestern Regional Climate Center
cli-MATE: MRCC Application Tools Environment
Generated at: 2/28/2019 9:27:38 PM CST

Accumulated Snowfall (in)
January 25, 1967 to January 27, 1967

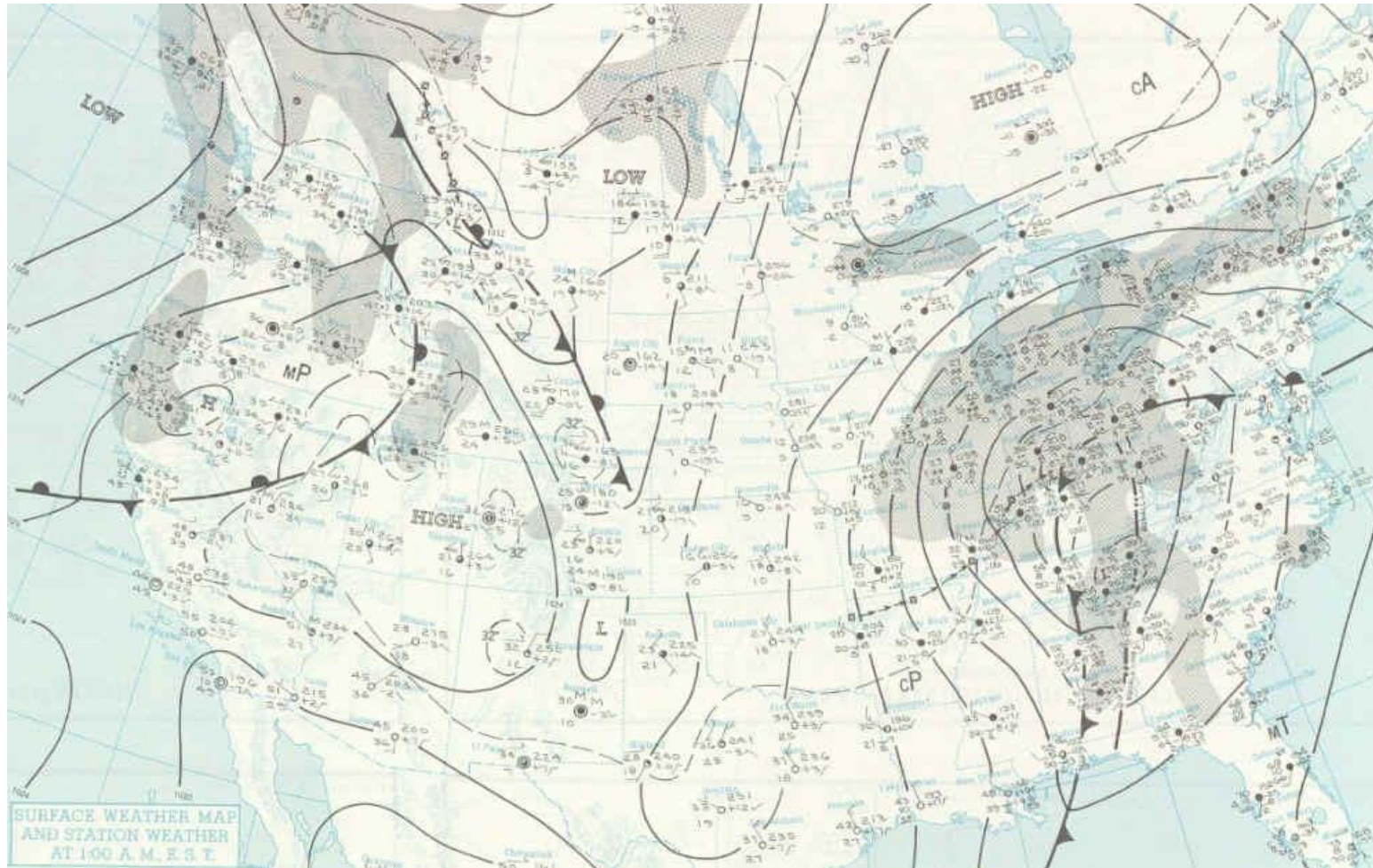


Midwestern Regional Climate Center
cli-MATE: MRCC Application Tools Environment
Generated at: 2/28/2019 9:50:37 PM CST

Surface Map January 26 1967 1 am



Surface Map January 27 1967 1 am



Surface Map January 28 1967 1 am

