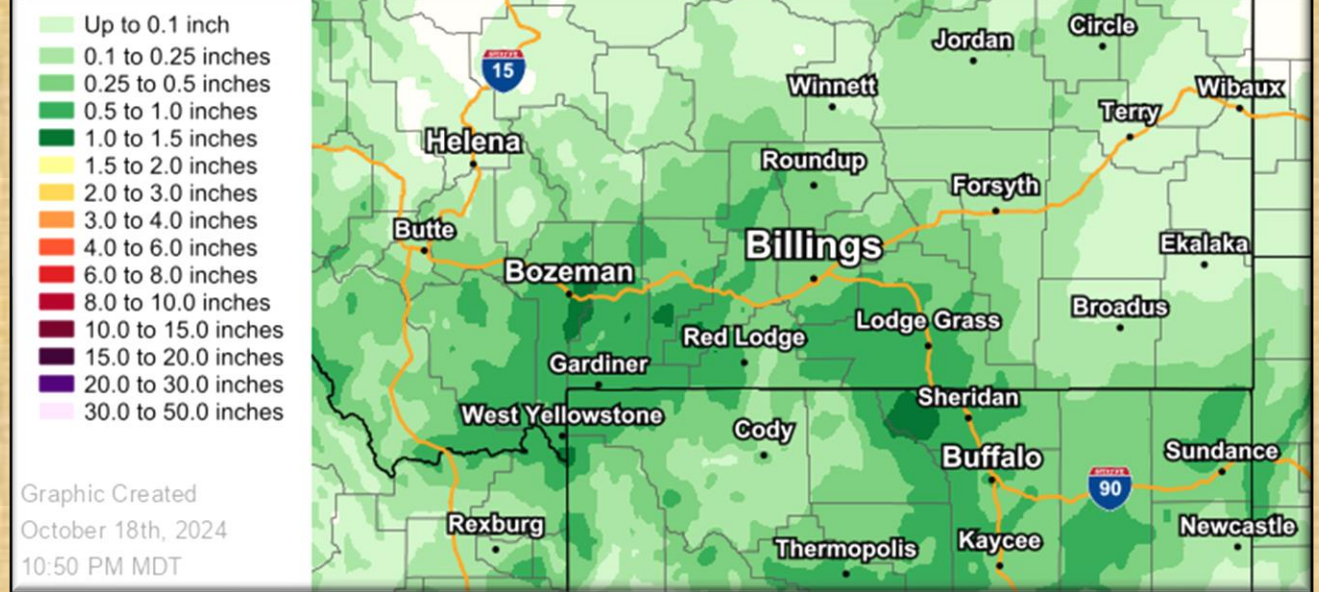


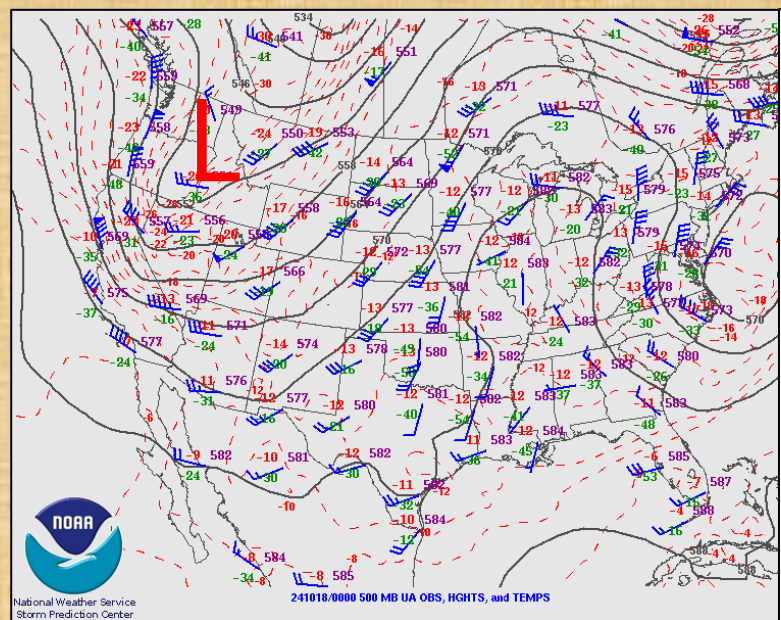
Observed Precipitation

Valid Ending Friday October 18th, 2024 at 5 PM MDT



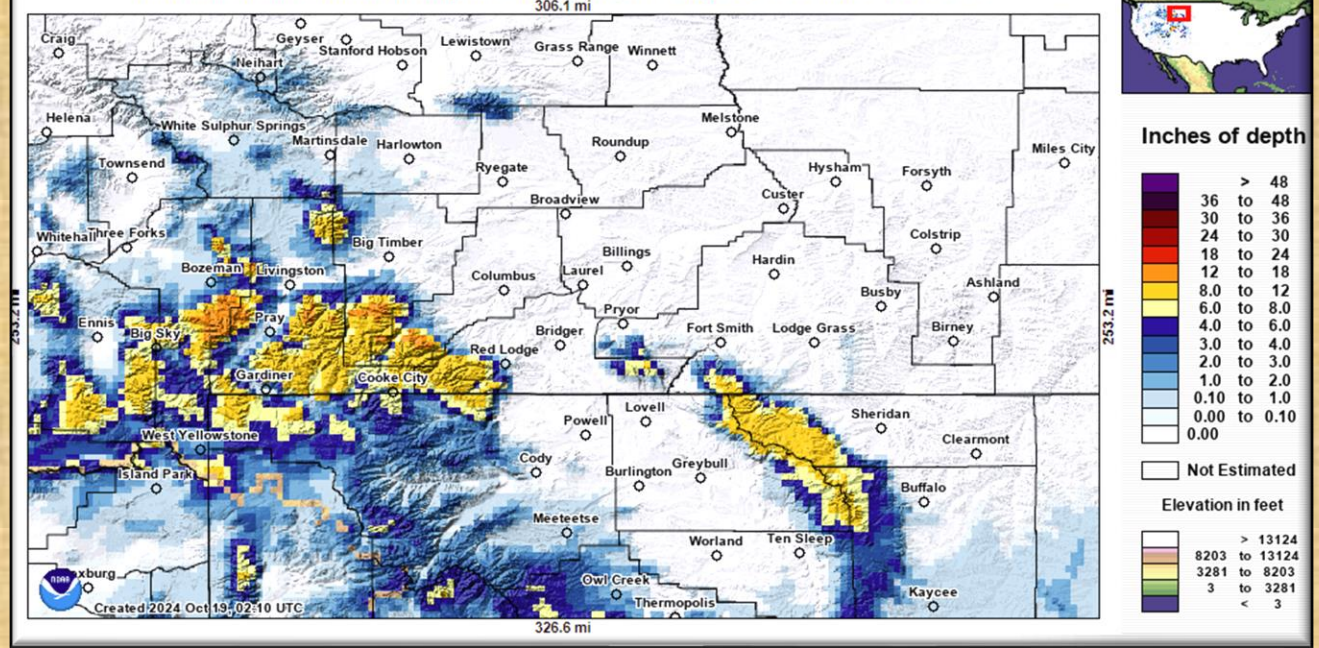
Graphic Created
October 18th, 2024
10:50 PM MDT

October 17-18, 2024



A weather system dropping from the Pacific Northwest to the southern Rockies produced a period of precipitation in our region, including mountain snow. Lower elevation rain ranged from less than 0.10" in Fallon County to around an inch over parts of the west and south. Snow levels fell to around 4500 feet, allowing for some wet snowfall along the foothills.

National Gridded Snowfall Analysis during 48h preceding 2024 October 19, 0:00 UTC



Precipitation		Snowfall	
Livingston 6.6 ESE	0.89"	Burgess Junction 7 ESE	8"
Story	0.86"	12 SSW Beckton	6"
Dayton	0.79"	10 WSW Limestone	5"
Ranchester	0.75"	Cooke City 3NNW	5"
Livingston	0.68"	Livingston 6.6 ESE	4"
Nye	0.64"	Mystic Lake	4"
Sheridan	0.61"	Livingston 12S	1"
Wilsall	0.34"	Story	1"
Billings	0.28"	Red Lodge 0.6 S	0.5"