



7-Day Weather Hazards

10:30 AM EDT
Monday, May 13, 2024

Prepared By WFO Baltimore/Washington






7-Day Weather Hazards

May 13, 2024
10:30 AM

Overview for the next 7 days

- **Today Through Sunday Night**
 - No widespread hazardous weather is expected at this time.



National Oceanic and
Atmospheric Administration
U.S. Department of Commerce

**National Weather Service
Baltimore/Washington**



Soaking Rain Expected

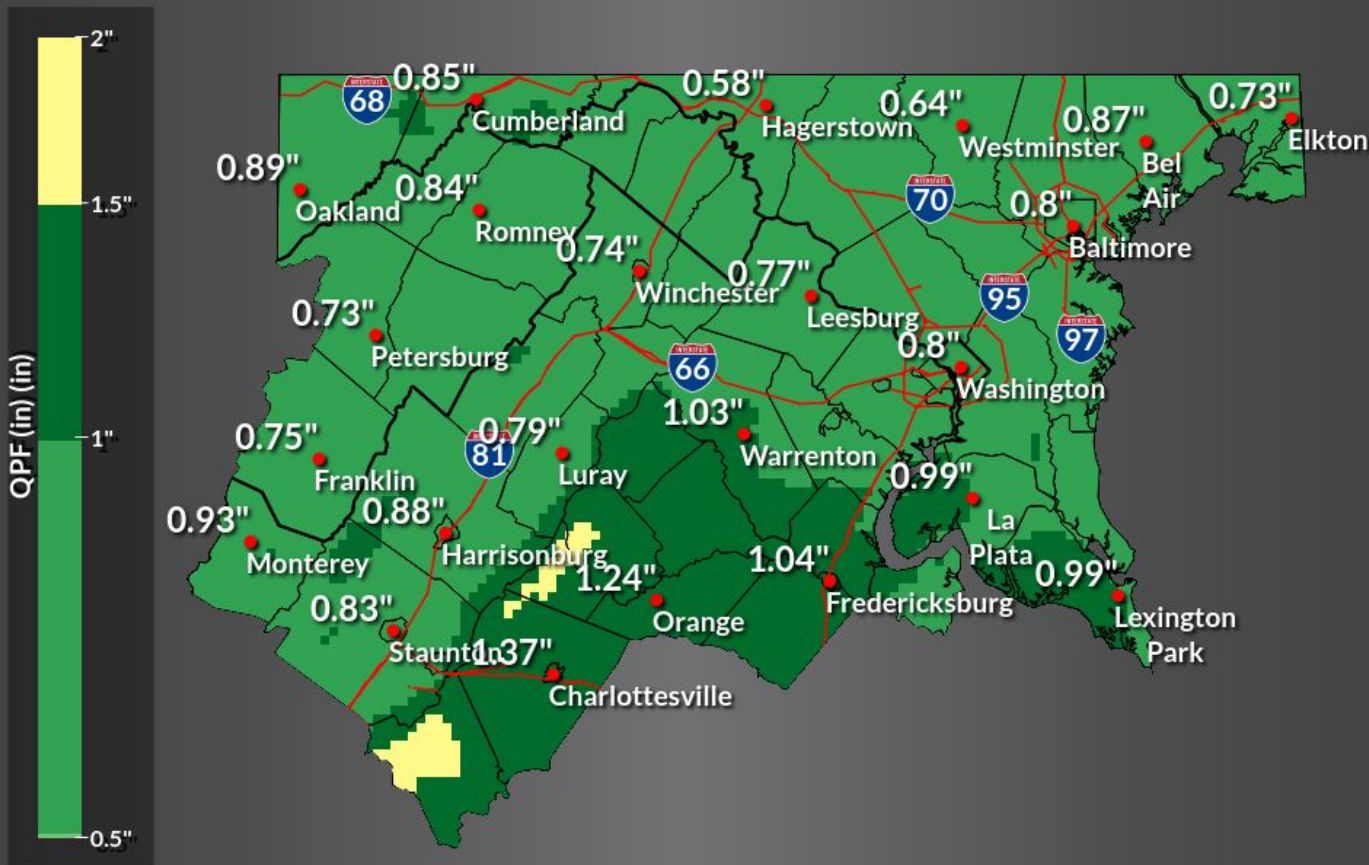
May 13, 2024
10:30 AM

Through Wednesday Night

Most Likely- Rainfall Amounts

Through Wednesday Night

Weather Forecast Office
Baltimore/Washington
Issued May 13, 2024 10:13 AM EDT



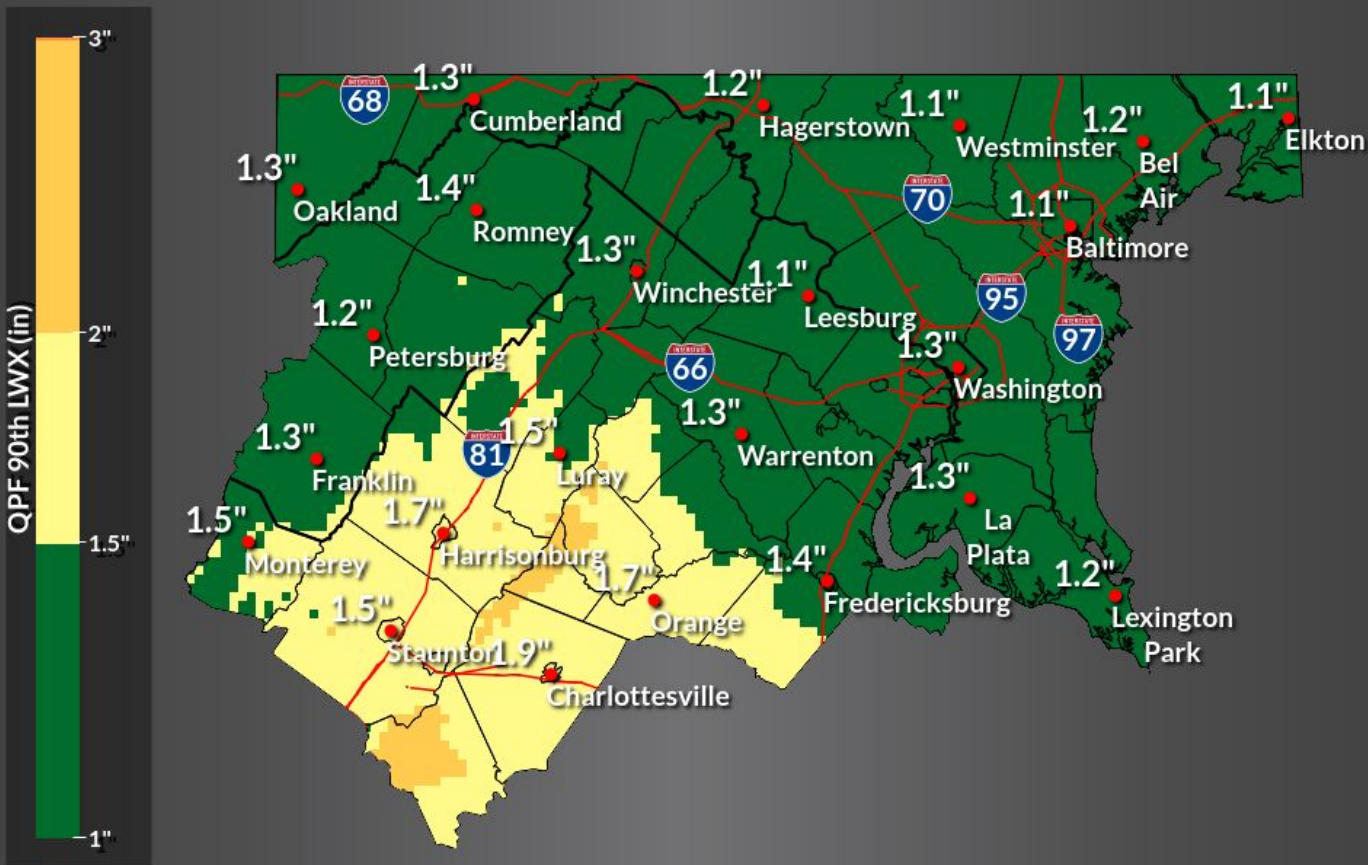
@NWS_BaltWash

weather.gov/lwx

Reasonable Worse Case - Rainfall Amounts

Through Wednesday Night

Weather Forecast Office
Baltimore/Washington
Issued May 13, 2024 10:06 AM EDT



@NWS_BaltWash

weather.gov/lwx

- Soaking Rain expected, especially late Tuesday night through Wednesday.
- Isolated instances of flooding possible.



National Oceanic and
Atmospheric Administration
U.S. Department of Commerce

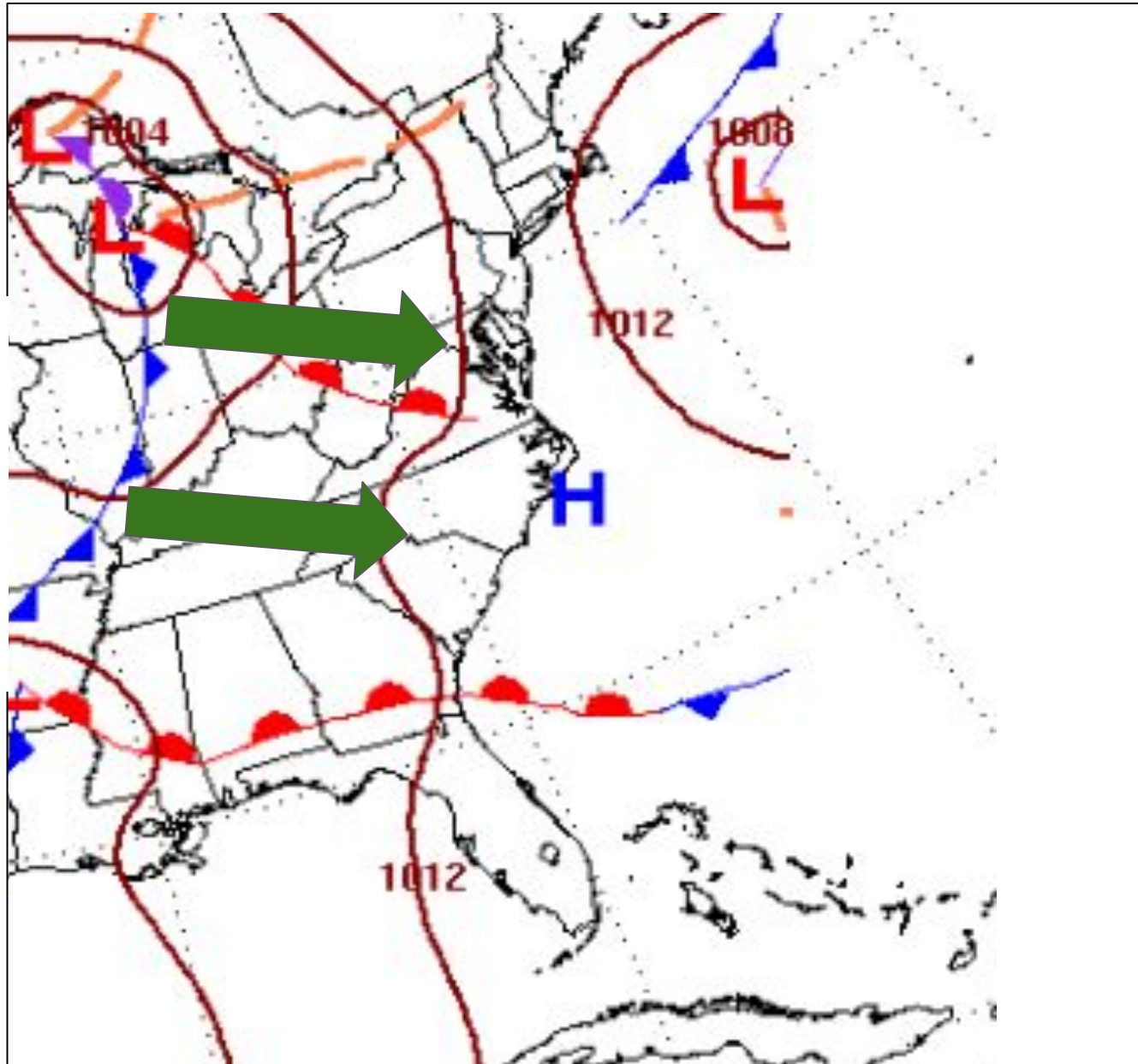
National Weather Service
Baltimore/Washington



Showers and Thunderstorms Possible

May 13, 2024
10:30 AM

Friday and Saturday



Map Valid 8 AM Friday

- A cold front will approach Friday before passing through Saturday with showers and thunderstorms possible.
 - A few stronger storms are possible with gusty winds and heavy rain that may lead to isolated instances of flooding.



8-14 Day Outlooks; May 20-26, 2024

May 13, 2024
10:30 AM

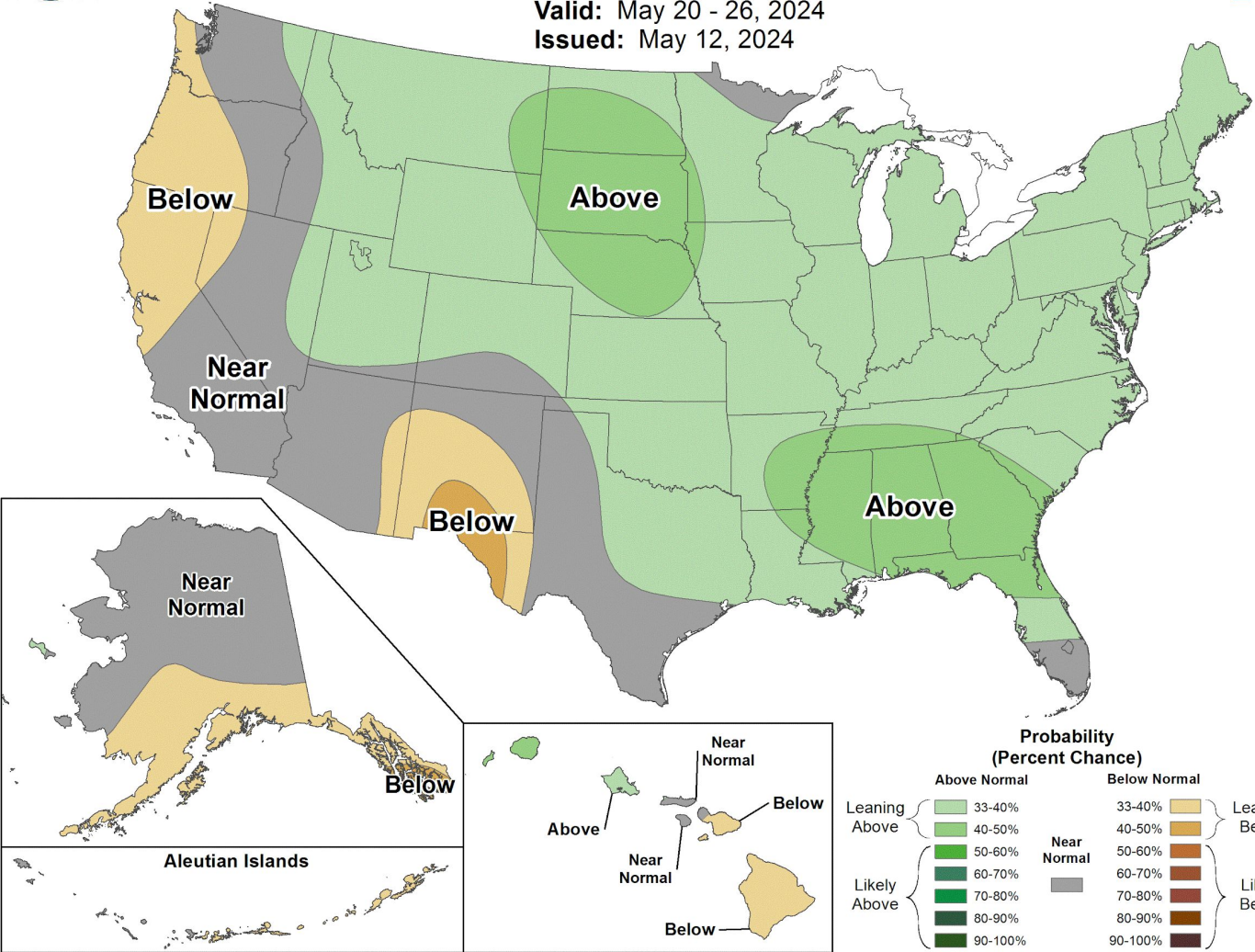
NWS Climate Prediction Center



8-14 Day Precipitation Outlook



Valid: May 20 - 26, 2024
Issued: May 12, 2024



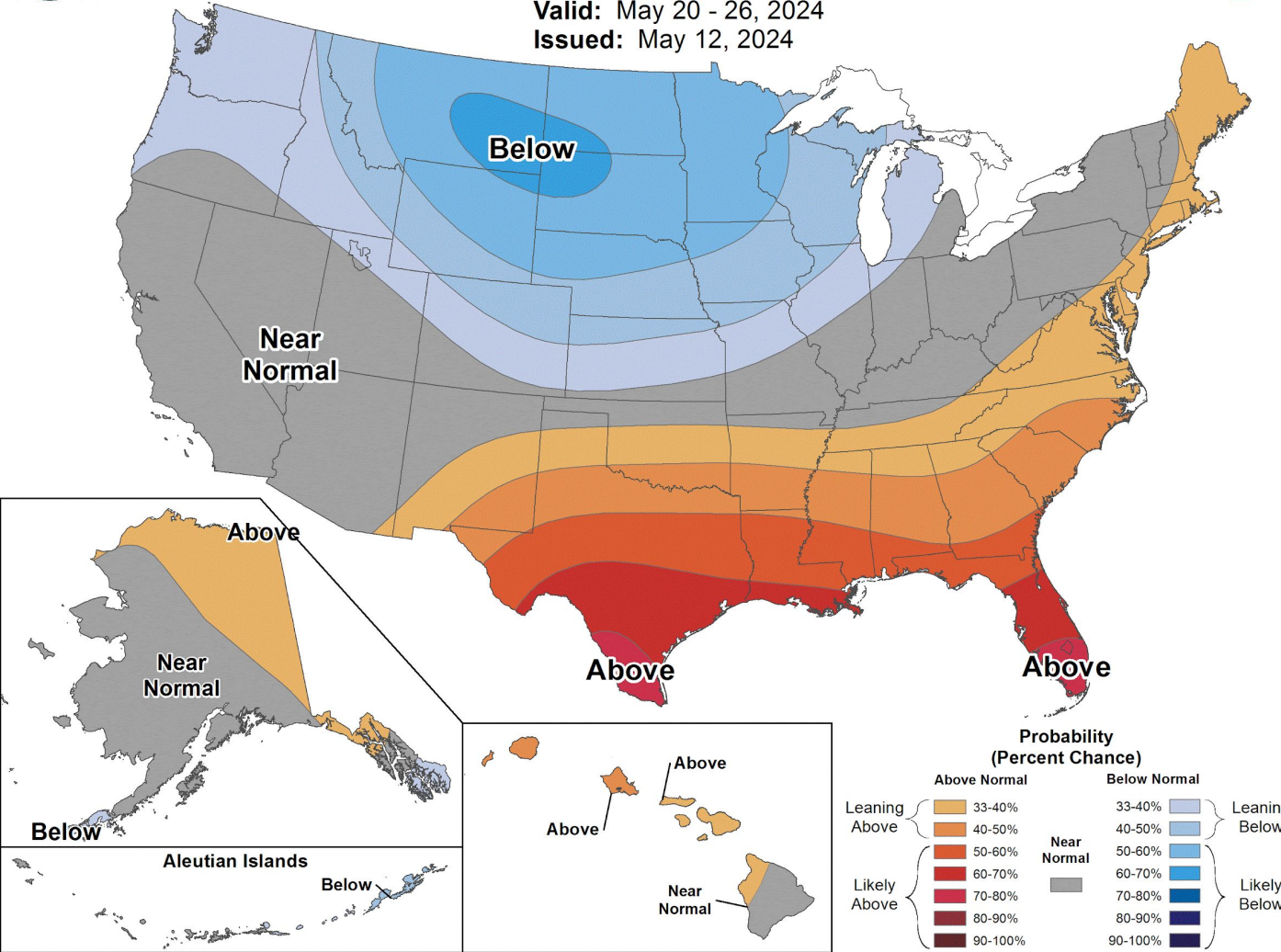
Leaning above normal precipitation



8-14 Day Temperature Outlook



Valid: May 20 - 26, 2024
Issued: May 12, 2024



Near normal to slightly above normal temperatures



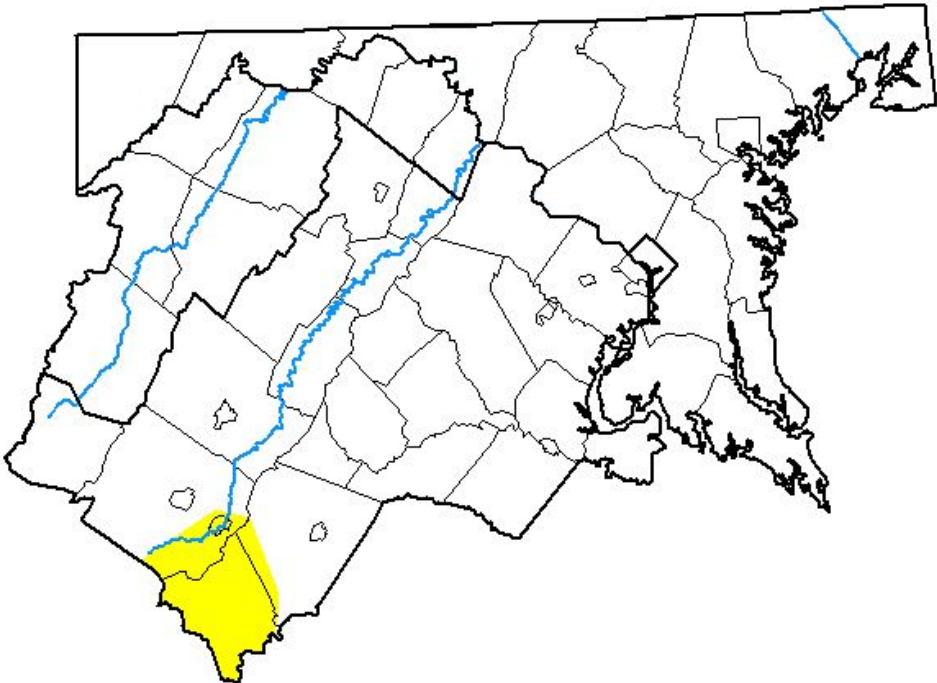


Current Drought Conditions

May 13, 2024
10:30 AM

No drought conditions in our area

U.S. Drought Monitor
**Baltimore, MD/
Washington, DC WFO**



May 7, 2024
(Released Thursday, May. 9, 2024)
Valid 8 a.m. EDT

Drought Conditions (Percent Area)

	None	D0-D4	D1-D4	D2-D4	D3-D4	D4
Current	96.27	3.73	0.00	0.00	0.00	0.00
Last Week 04-30-2024	100.00	0.00	0.00	0.00	0.00	0.00
3 Months Ago 02-06-2024	100.00	0.00	0.00	0.00	0.00	0.00
Start of Calendar Year 01-02-2024	30.93	69.07	32.89	8.96	0.00	0.00
Start of Water Year 09-26-2023	29.91	70.09	39.52	13.18	0.00	0.00
One Year Ago 05-09-2023	22.00	78.00	8.49	0.00	0.00	0.00

Intensity:

None	D2 Severe Drought
D0 Abnormally Dry	D3 Extreme Drought
D1 Moderate Drought	D4 Exceptional Drought

The Drought Monitor focuses on broad-scale conditions. Local conditions may vary. For more information on the Drought Monitor, go to <https://droughtmonitor.unl.edu/About.aspx>

Author:
Curtis Riganti
National Drought Mitigation Center



droughtmonitor.unl.edu





Summary of Key Messages

May 13, 2024
10:30 AM

Recap

- **Today Through Sunday Night**
 - No widespread hazardous weather is expected at this time.



Next Briefing

- **10:30 AM Friday, May 17, 2024**
- If any new hazards arise, our “heads-up” email will be sent.
- Email us if you need to be added to our “heads-up” email list.



NWS Balt/Wash EM Webpage

- weather.gov/lwx/empage



Contact Information

Email

- nws-sterling-wxsupport@noaa.gov

Social Media

- facebook.com/NWSBaltWash
- [@NWS_BaltWash](https://twitter.com/NWS_BaltWash)

